

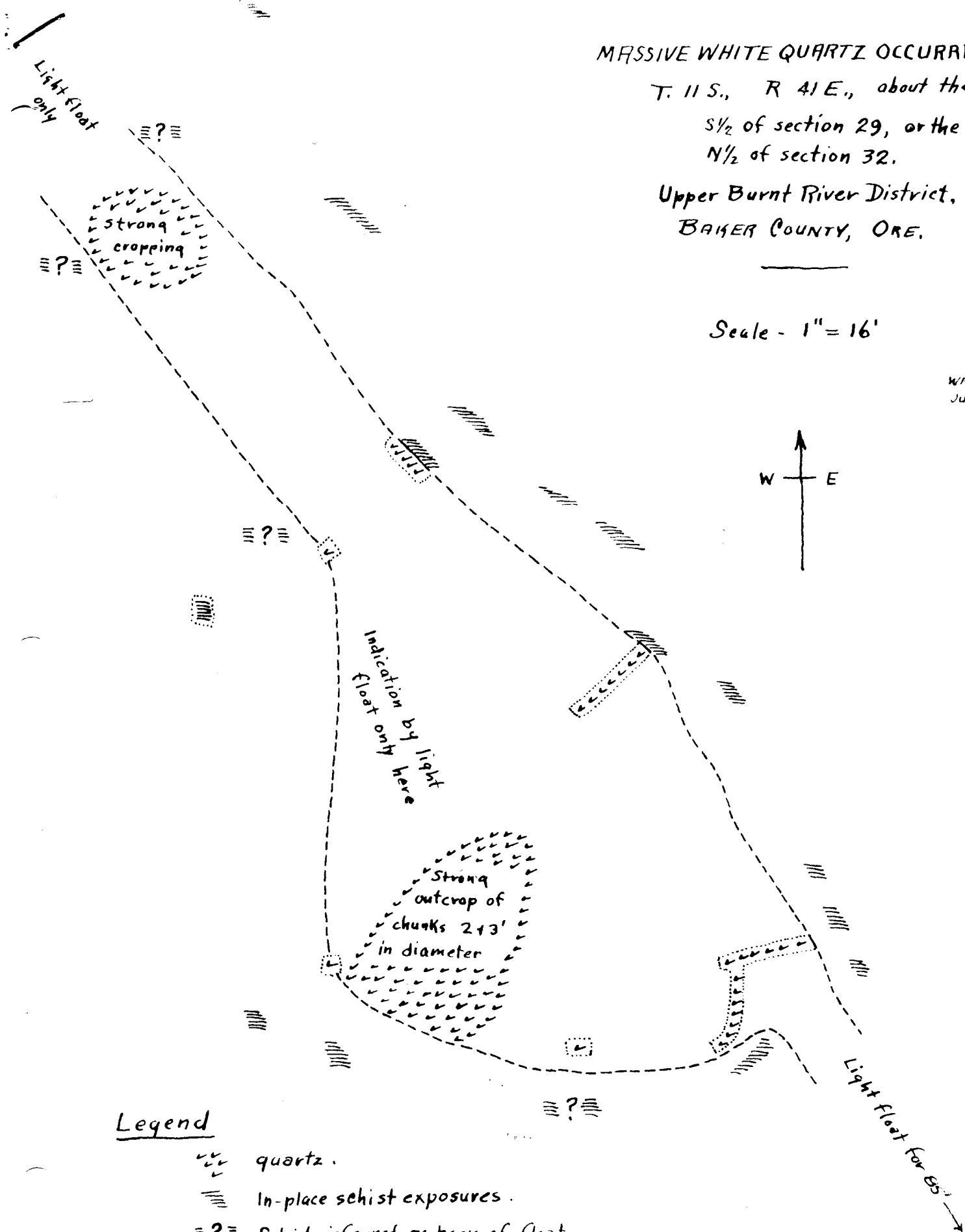
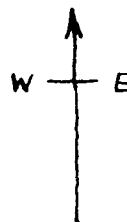
MASSIVE WHITE QUARTZ OCCURRENCE

T. 11 S., R. 41 E., about the  
S $\frac{1}{2}$  of section 29, or the  
N $\frac{1}{2}$  of section 32.





Upper Burnt River District,  
BAKER COUNTY, ORE.

Scale - 1" = 16'

WAGNER  
June 27, 52



Legend

-  quartz.
-  In-place schist exposures.
-  Schist inferred on basis of float and absence of quartz float.
-  Shallow pits + trenches.