





Note:

Not shown, permitted locations as follows:

- 1) Grimsbo #1 (T6N/R5W, Sec. 9, SE/4)
- 2) CC #7 (T6N/R5W, Sec. 4, SE/4)
- 3) CC #11 (T6N/R5W, Sec. 4, SE/4)







REICHHOLD ENERGY CORPORATION
PROPOSED SPACING PLAN
MIST GAS FIELD
 Columbia County, Oregon
 Date: 11/8/79







	
 c.c.10	

3


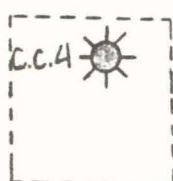



2

9

	
 10	 c.c.3
	

	
 c.c.1	
	

11

	
	c.c.4 
	

15

14

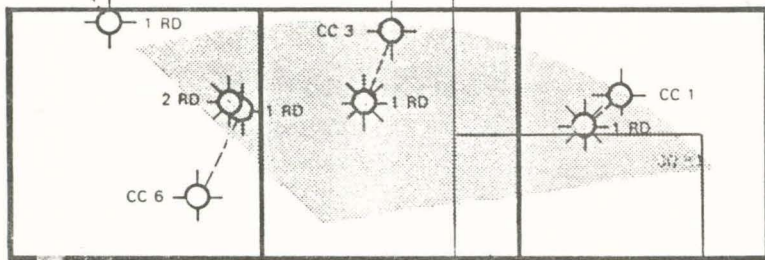
Columbia County Pit-16, 4/8/85

○ CC 9

☀ CC 10

3 2 2 1
10 11 11 12

○ CC 5



○ CC 8

○ LVF 1
Longview Fiber
Mis-39, 5/20/80
○ LVF 2

11 12
14 13

○ CC 12

☀ CC 4

☀ CC 2

Crawford Mis-46, 10/5/82

Libel Mis-3, 4/20/80

Hanson
Mis-47
10/6/82

☀ Ham 1

○ Raw 1

Johnson
Mis-8, 4/20/85

○ Busch 1

☀ 1 RD

Busch Mis-12, 4/25/85

○ Wall 1






T
6
N

Note:

Not shown, permitted locations as follows:

- 1) Grimsbo #1 (T6N/R5W, Sec. 9, SE/4)
- 2) CC #7 (T6N/R5W, Sec. 4, SE/4)
- 3) CC #11 (T6N/R5W, Sec. 4, SE/4)

PLAT SYMBOLS:

-  - Indicates property extension across section river & other boundaries
-  - Permitted, undrilled well location
-  - Dry hole well (no production)
-  - Completed gas well (producer)
-  - Representation of gas pool (not intended for be geologically accurate.)

REICHHOLD ENERGY CORPORATION
PROPOSED SPACING PLAN
MIST GAS FIELD
Columbia County, Oregon
Date: 11/19/79

R 6 W

R 5 W

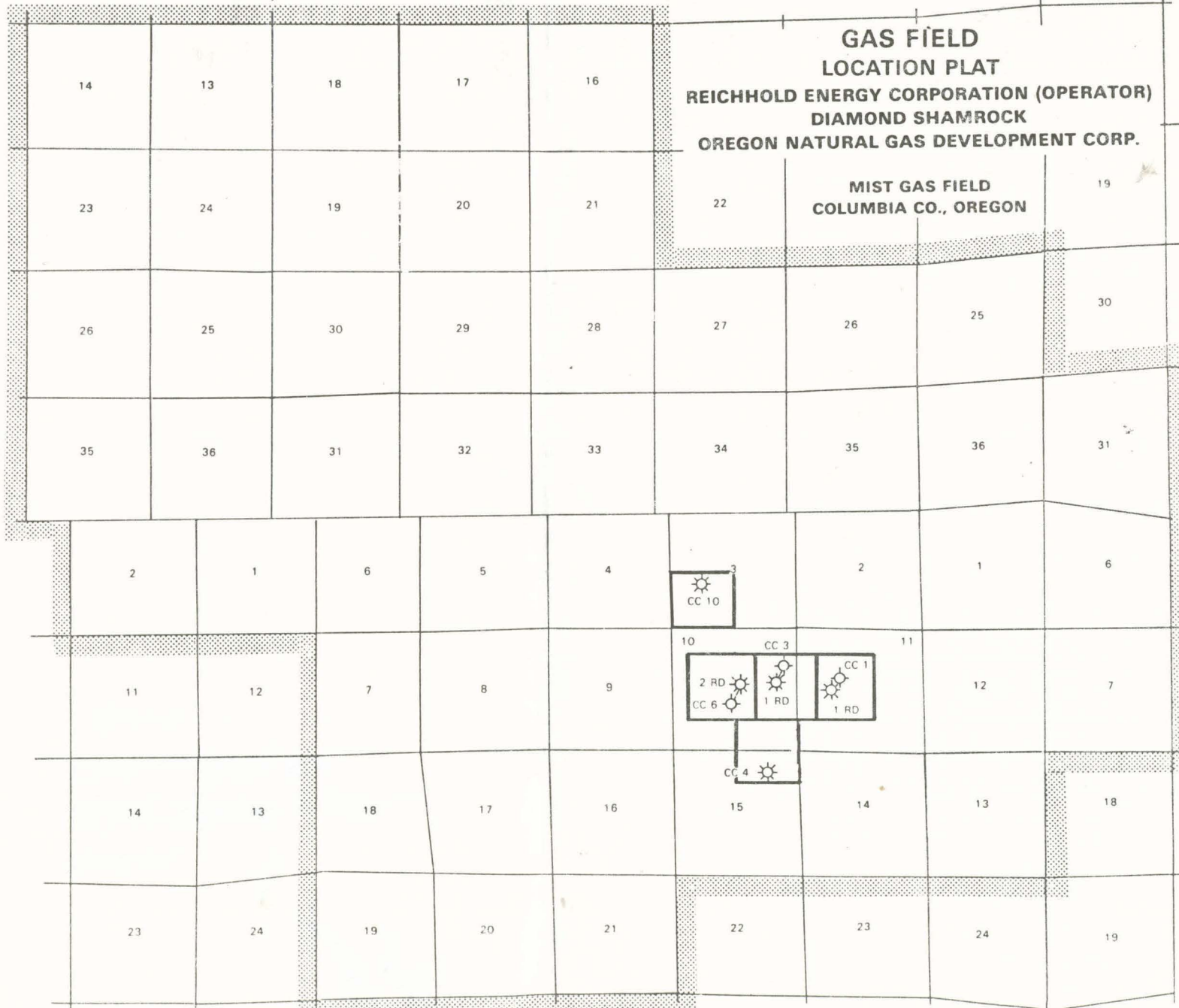
R 4 W

T 7 N

T 7 N

T 6 N

T 6 N



**GAS FIELD
LOCATION PLAT**
REICHHOLD ENERGY CORPORATION (OPERATOR)
DIAMOND SHAMROCK
OREGON NATURAL GAS DEVELOPMENT CORP.

MIST GAS FIELD
COLUMBIA CO., OREGON

CC 10
 CC 3
 2 RD CC 6
 1 RD CC 1
 1 RD
 CC 4

R 6 W

R 5 W

R 4 W