
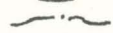




R.12 W.

MAP  
 From 2 in. F.S. Planimetric #450  
 Part of T.38S., Part of R.11W., R.12W., W.M.

-  Trail claim
  -  Kalmiopsis boundary
  -  Trail
  -  Road
- Scale: 2 in. = 1 mi.

Traced by: CFA  
 12/1/65