





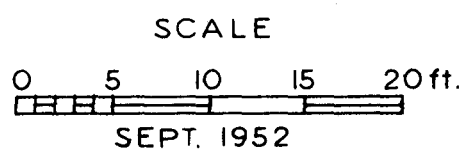
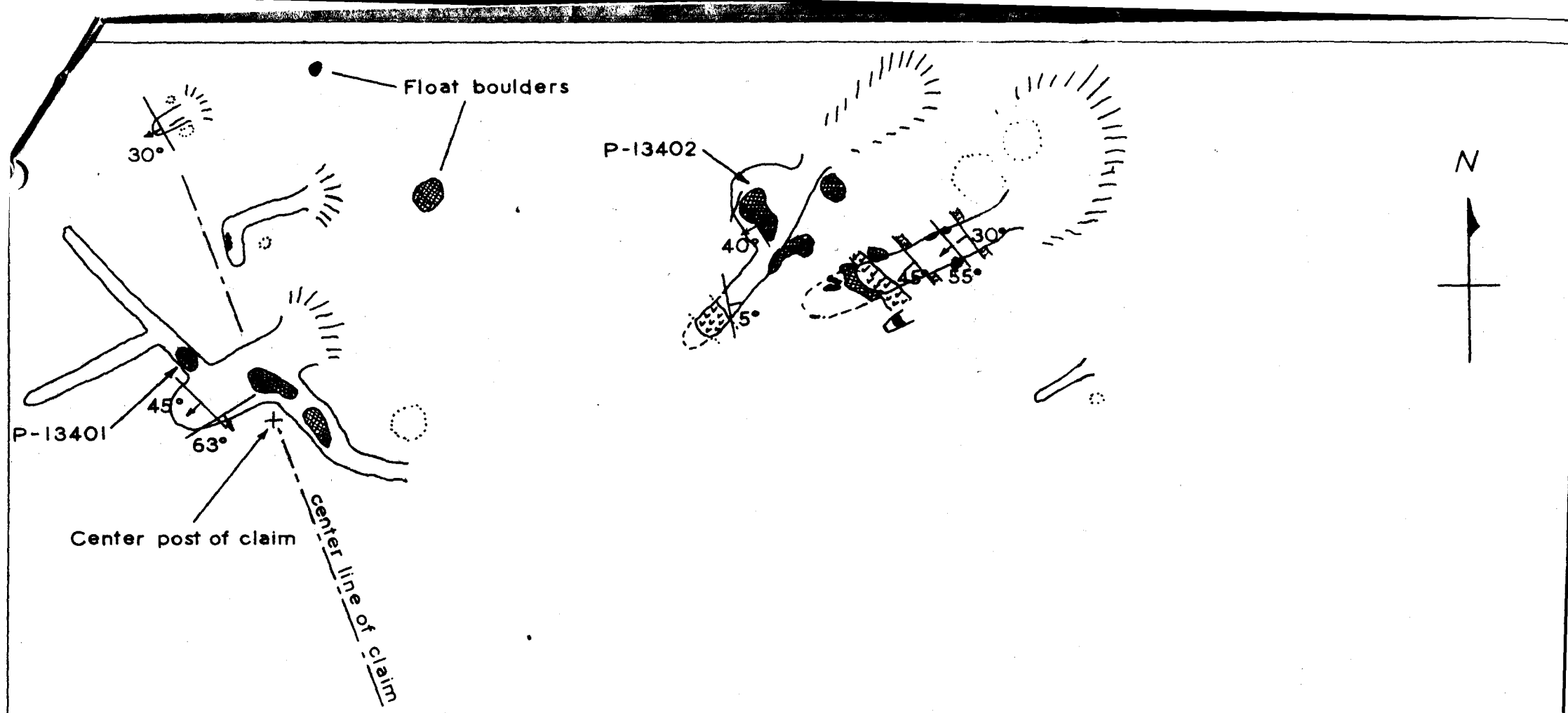


-  Chromite
-  Sheared dikes (rhyodite?)
-  Serpentine
-  Fault inferred
-  Strike and dip
-  Joint









GARDNER CHROME

*Which claim?
Legal descrip*

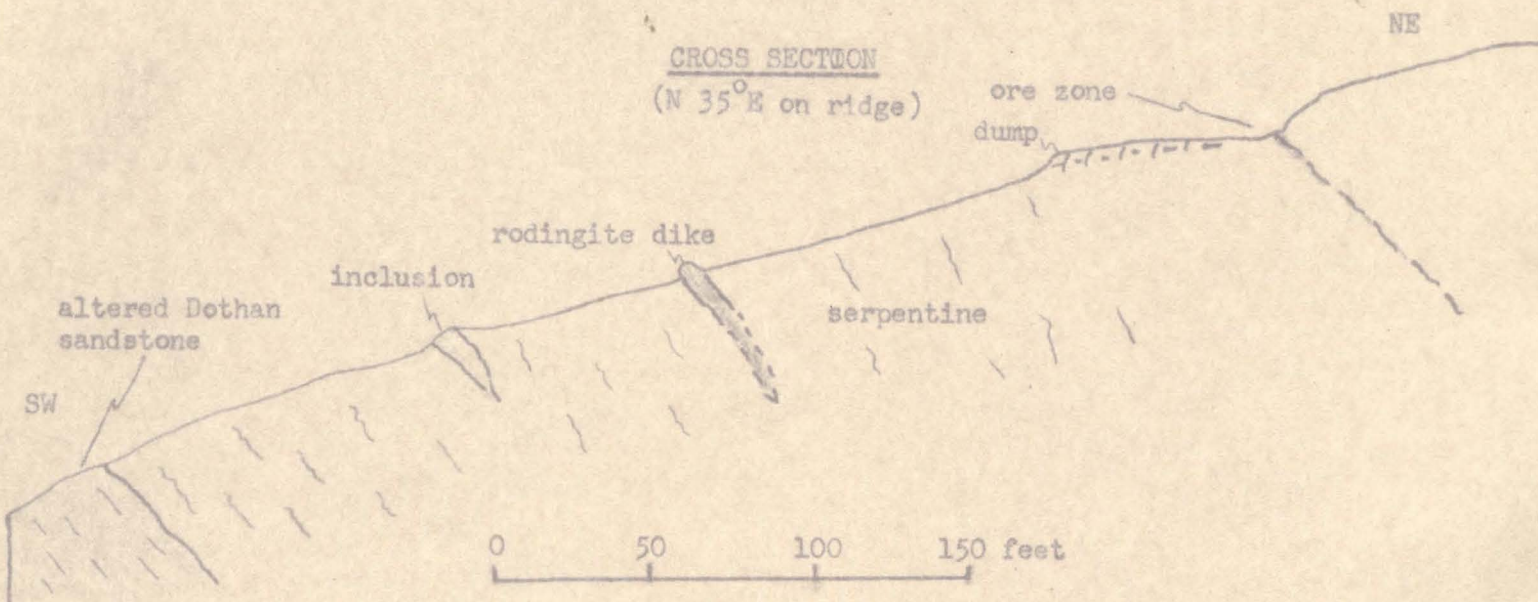


EXPLANATION


-  Chromite
-  Serpentine; altered dunite and saxonite
-  Sheared dikes (Rhodochrosite)
-  Dump
-  Tunnel
-  Inferred fault

CHETCO LAKE CHROMITE DEPOSIT

CROSS SECTION
(N 35° E on ridge)



PROFILE OF FACE OF OPEN CUT




GARDNER CHROME MINE

Brunton & pace survey, Fourth of July Claim, NW/NE Sec. 10, T.39S., R.1
Curry County, Chetco Mining District, C.I. 10', Datum assumed. Sept. 1954.
By L. Ramp & R.D. Bentley

EXPLANATION

 Rodingite

 Serpentine

 Chromite

 Shear or fault

 Foliation

 Attitude of dike

Scale

