

GOLDEN ECONOMY
 Sec 29 T32S R10W
 Mule Creek Mining District
 Curry County
 Sept. 29, '46


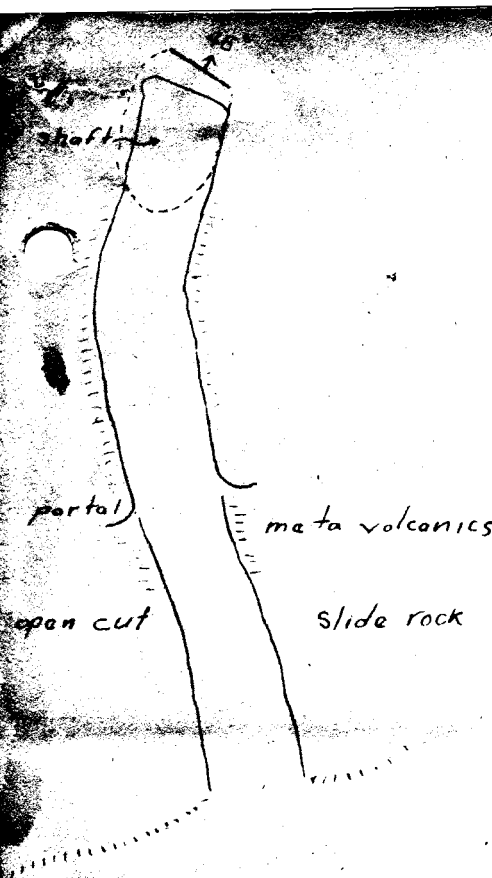
Brunton & tape traverse. Elevation at portal of Shaft Tunnel 1410 aneroid. All other elevations by vertical angle on Brunton & checked by aneroid.

Trail position & contour lines sketched in from survey stations.

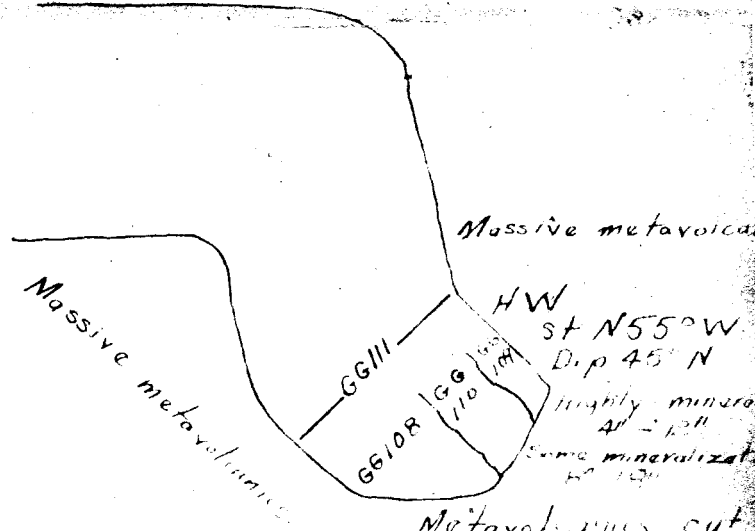
Survey by H.M. Dole

Contour Interval = 25'

Scale
 0 10 20 30 40 50
 inch = 40 feet



Trail
 Scale 1" = 10'



GOLDEN ECONOMY
 Curry Co
 Sec 29, T32S, R10W
 Mule Creek Mining Dis.
 July 17, 1946

scale - 1" = 10'



W. D. O. Co