






Butler's geology  
(O.B.M. v. 2, #2)  
Scale the same  
as 1943 map

-  Present terrace
-  Dacite porphyry
-  Serpentine
-  Myrtle formation

Reconnaissance Map  
Gold Beach - State Line  
Curry Co.

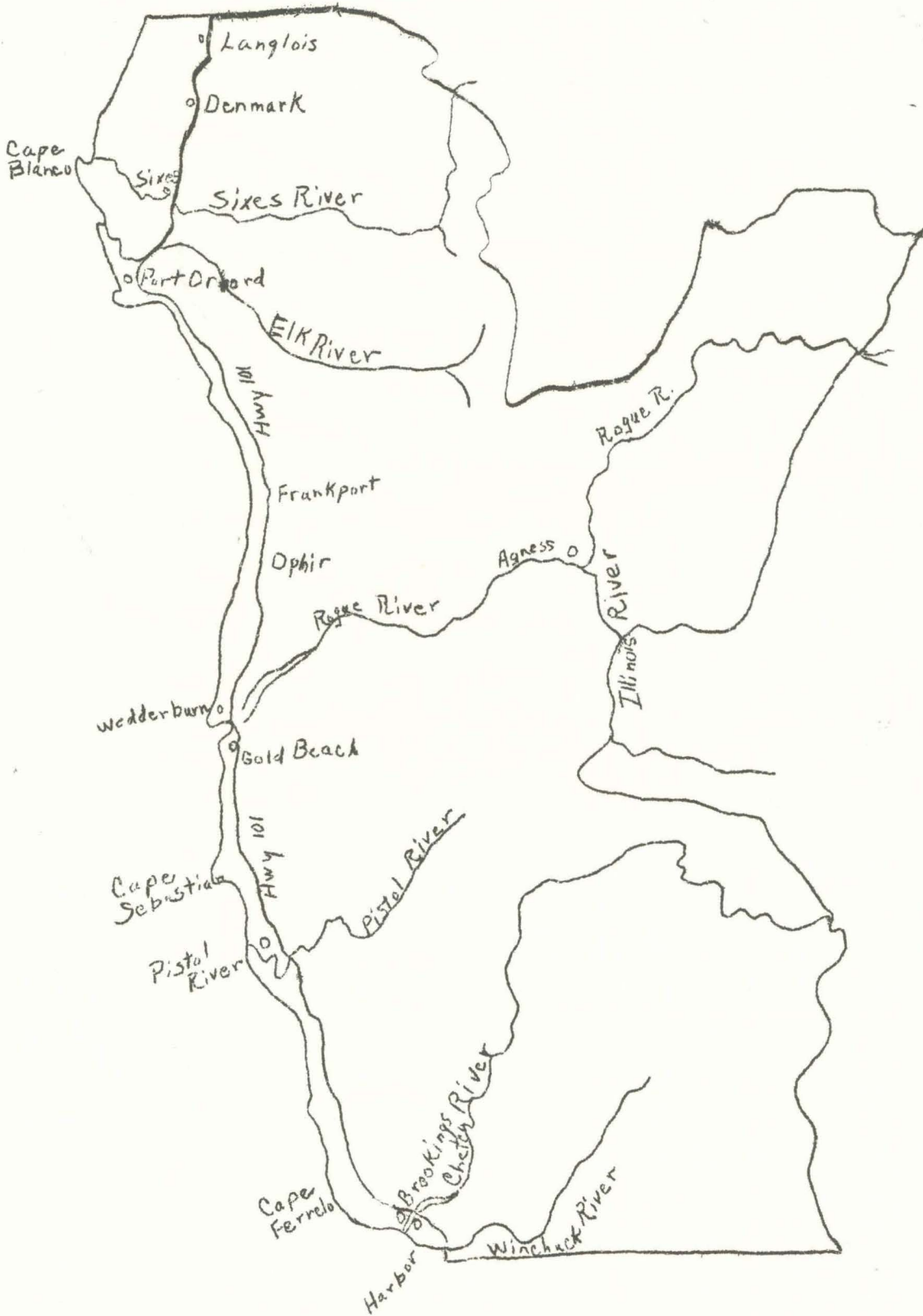
Geology by R.C. Teasher May, 1943



Map base U.S.F.S.

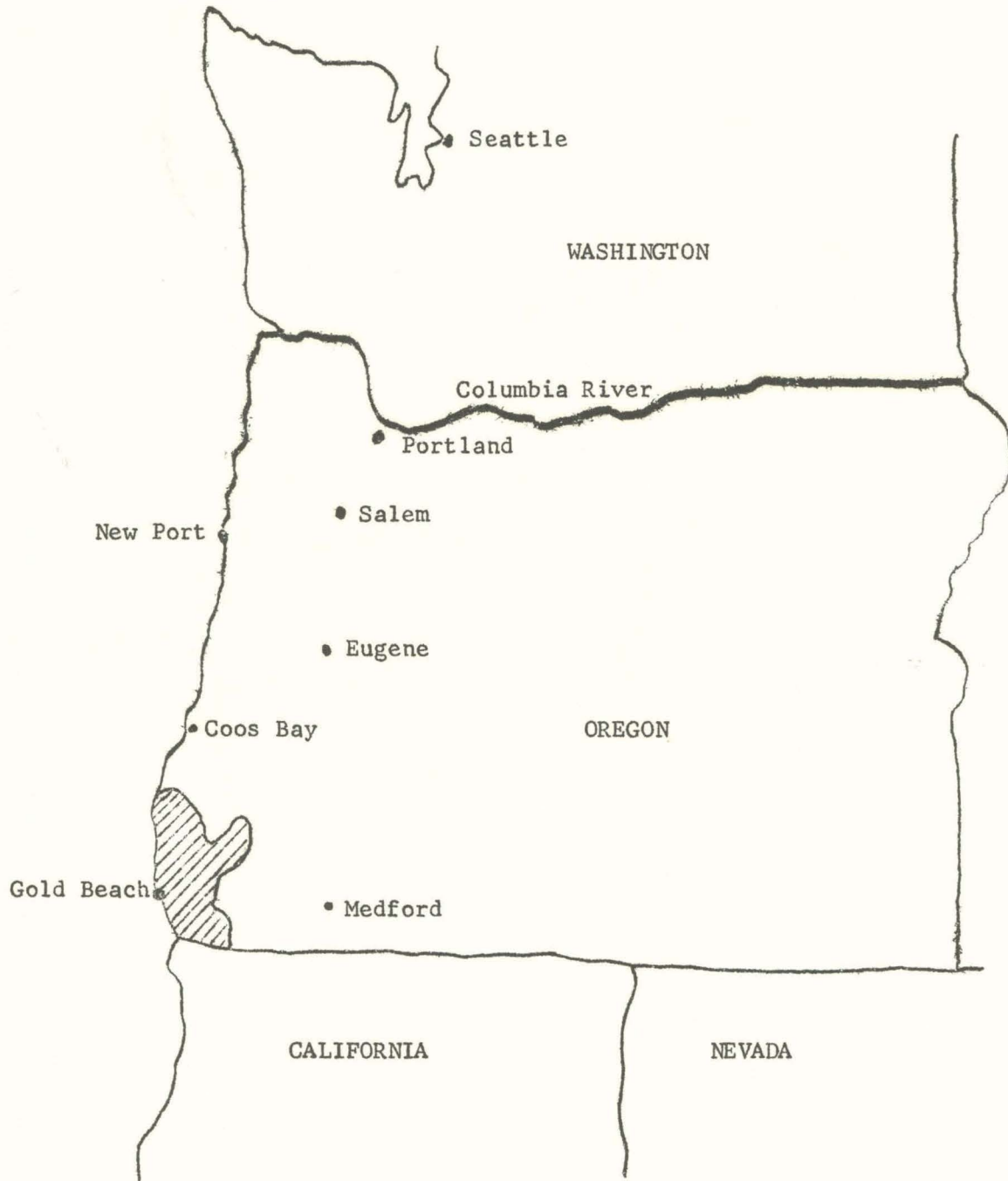
R. 14 W. R. 13 W. R. 12 W. OREGON CALIFORNIA R. 14 W. R. 13 W. R. 12 W.

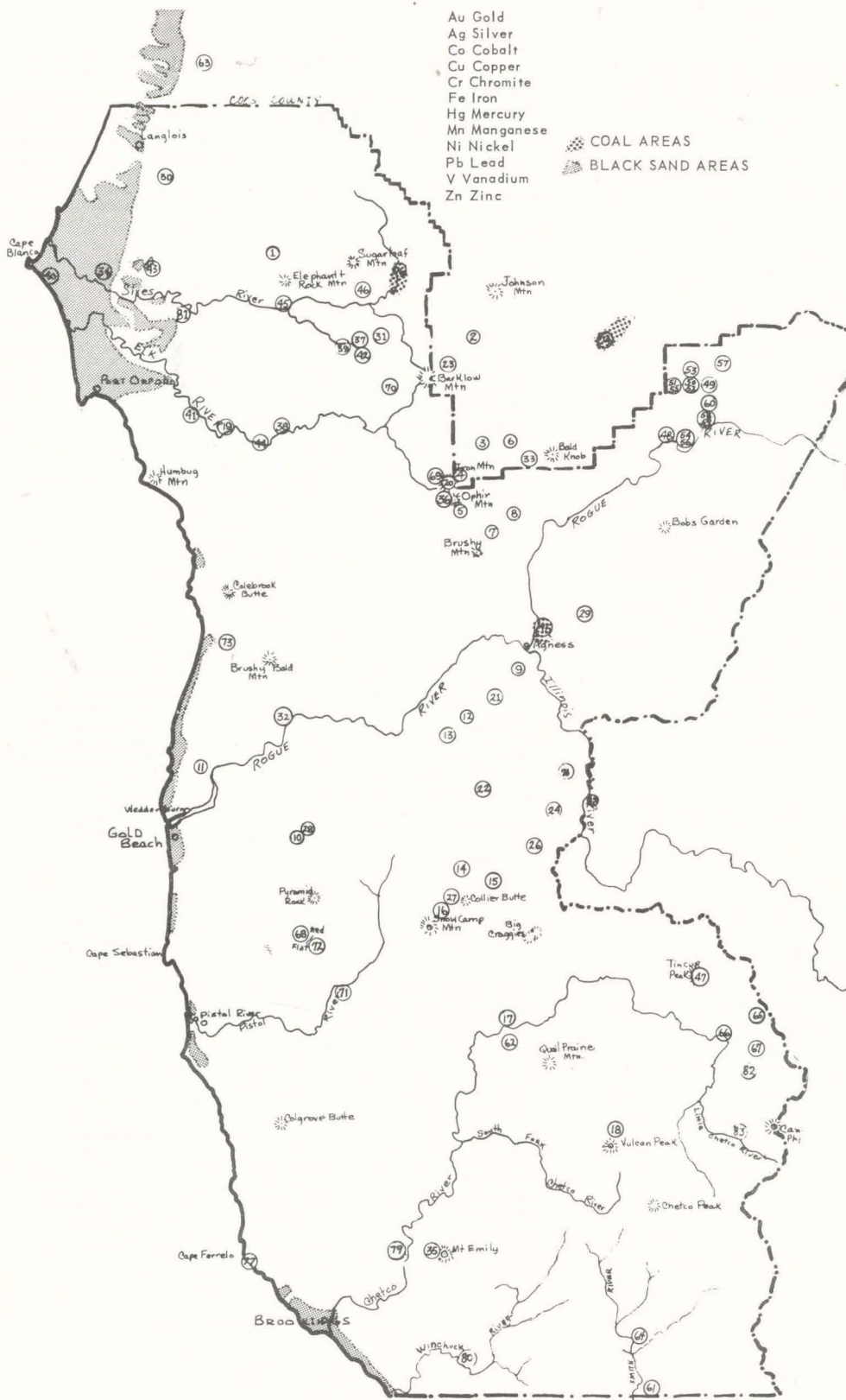
APPENDIX B  
CURRY COUNTY  
OREGON



APPENDIX B

Relative Location of Curry County, Oregon  
in the Pacific Northwest

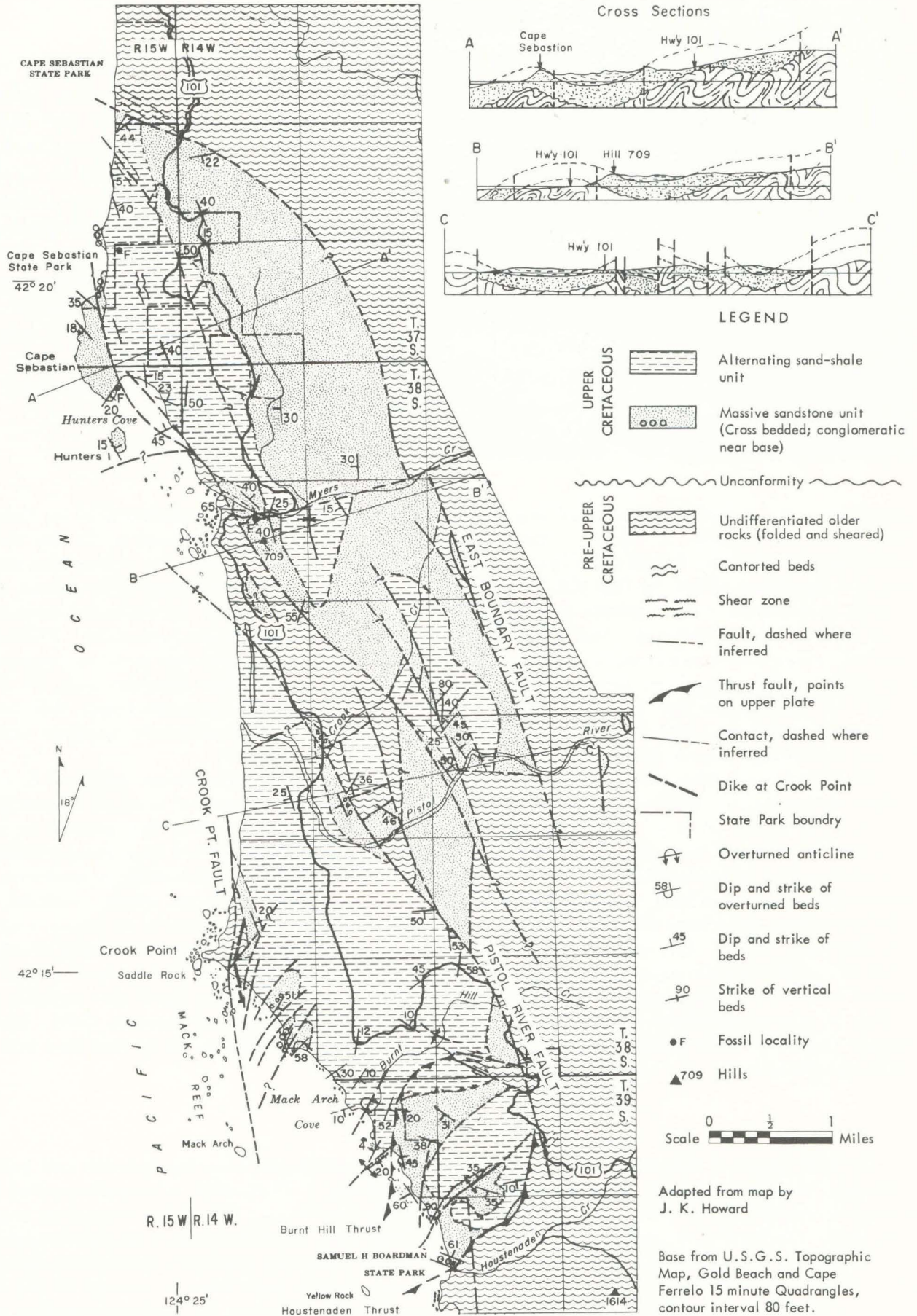


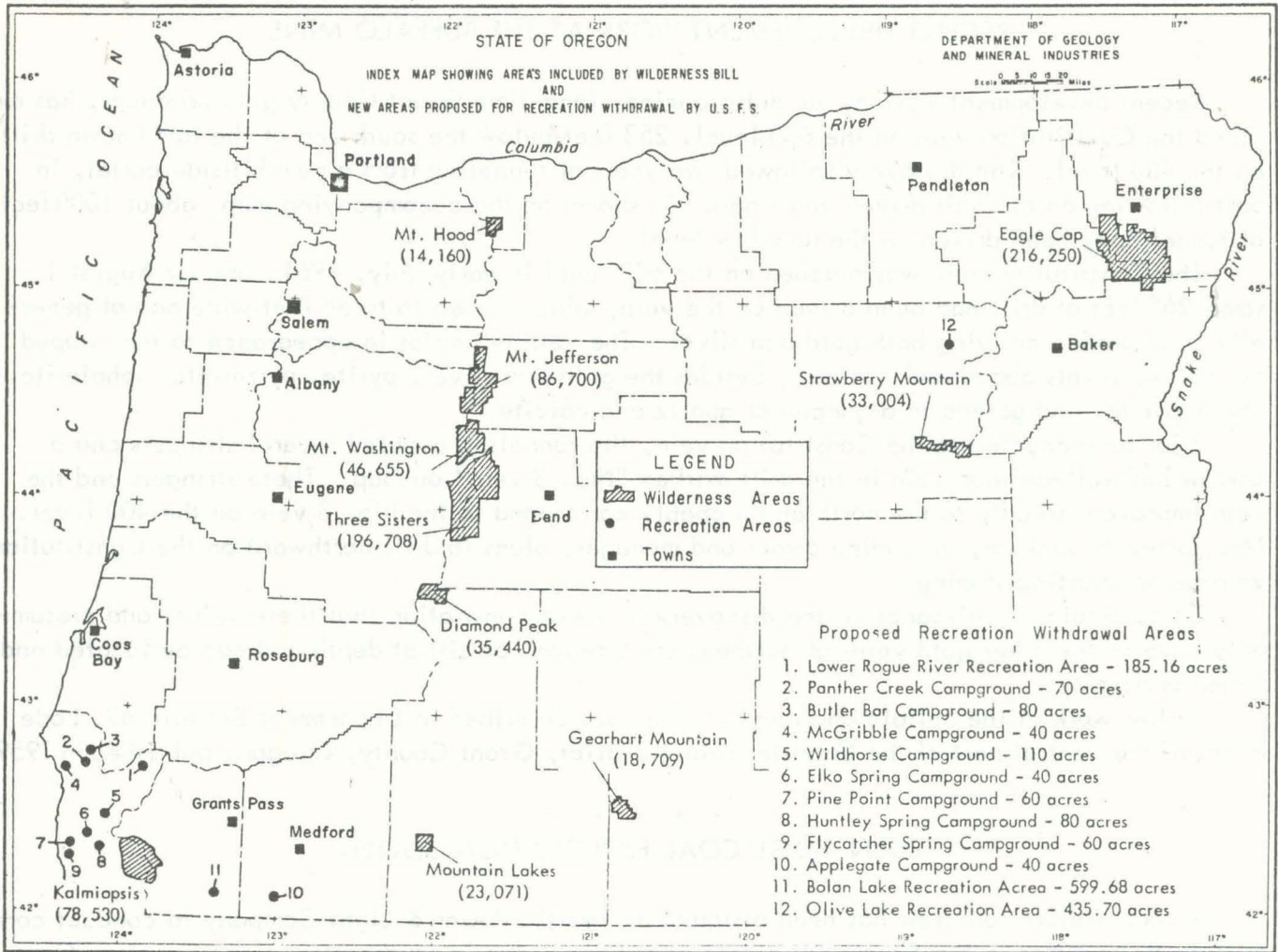


- |                                   |                     |
|-----------------------------------|---------------------|
| 1. Trails End                     | Cr                  |
| 2. White Rock                     | Cr                  |
| 3. Independence                   | Cr                  |
| 4. Rock Creek                     | Cr                  |
| 5. Big Cat                        | Cr                  |
| 6. Last Chance                    | Cr                  |
| 7. Edna Fry & North*              | Cr                  |
| 8. Foster Creek                   | Cr                  |
| 9. Agness Group                   | Cr                  |
| 10. Signal Buttes                 | Cr                  |
| 11. No Name                       | Cr                  |
| 12. Black Rock No. 31             | Cr                  |
| 13. Black Rock No. 10             | Cr                  |
| 14. Collier Creek Craggs          | Cr                  |
| 15. Collier Creek Copper          | Cr, Cu              |
| 16. Lena Claim                    | Cr                  |
| 17. Pines Chromite                | Cr                  |
| 18. Gardner Chrome                | Cr                  |
| 19. Moss Rose (Axtel)             | Cr, Au              |
| 20. Copper King                   | Cu, Au              |
| 21. Pine Flat                     | Cu, Au              |
| 22. Kessler & Fry                 | Cu, Au              |
| 23. Magnabonus                    | Cu, Au              |
| 24. Collier Creek Cu Co.          | Cu, Co, Au          |
| 25. Cobalt Group                  | Sulfides            |
| 26. Bonanza King                  | Cu, Co              |
| 27. Bunker Hill                   | Cu                  |
| 28. Star Group                    | Cu                  |
| 29. Shasta Costa                  | Cu                  |
| 30. No Name                       | Cu                  |
| 31. War Baby                      | Cu, Au              |
| 32. No Name                       | Cu, Au              |
| 33. Independence Placer           | Cr, Au              |
| 34. Madden Placer                 | Au                  |
| 35. Mount Emily Group             | Au, Mo, Zn, Syenite |
| 36. Wildcat Group                 | Au, Ag, Cu          |
| 37. Bear Cat                      | Au                  |
| 38. Big Sunshine Placer           | Au                  |
| 39. Butcher Hill                  | Au                  |
| 40. Cape Blanco Placer            | Au, etc.            |
| 41. Cliffside Lode                | Au                  |
| 42. Combination                   | Au, Ag, Pb          |
| 43. Crystal Creek Placer          | Beach               |
| 44. Elkhorn Group Placer          | Au                  |
| 45. Inman Placer                  | Au                  |
| 46. Jupiter Group                 | Au, Ag              |
| 47. Tincup Group                  | Fe                  |
| 48. Blossom Bar Placer            | Au                  |
| 49. Marygold (Tiny H)             | Au                  |
| 50. Donoghue (Yellow Moon)        | Au                  |
| 51. Golden Cargo                  | Au                  |
| 52. Golden Cabin                  | Au                  |
| 53. Golden Economy                | Au                  |
| 54. Keystone                      | Au                  |
| 55. Lucky Strike                  | Au                  |
| 56. Mule Mountain                 | Au                  |
| 57. Paradise                      | Au                  |
| 58. Paul Junior Placer            | Au                  |
| 59. Red Dog Placer                | Au                  |
| 60. Mamoth                        | Au                  |
| 61. Black Bear                    | Mn                  |
| 62. Long Ridge                    | Mn                  |
| 63. McAdams                       | Mn                  |
| 64. Sourdough                     | Cr                  |
| 65. Pearsoll Peak area            | Cr                  |
| 66. M&B Placer Chetco             | Au                  |
| 67. Peck Mine                     | Au                  |
| 68. Red Flat area                 | Ni                  |
| 69. Red Earth Prospect            | Ni                  |
| 70. Harmony                       | Hg                  |
| 71. No Name                       | Hg                  |
| 72. Red Flat                      | Hg                  |
| 73. No Name                       | Hg                  |
| 74. Eden Ridge Field              | Coal                |
| 75. Agness                        | Coal                |
| 76. Upper Sixes Field             | Coal                |
| 77. Lone Ranch Priceite           | Borax               |
| 78. Horse Sign Butte              | Fe, V               |
| 79. Chetco Jetty Rock             |                     |
| 80. Winchuck Rhyolite Bldg. Stone |                     |
| 81. Wilson Jetty Rock             |                     |
| 82. Frazier & Young Mines         | Au                  |
| 83. Little Chetco Placers         | Au                  |

## CURRY COUNTY MINERAL OCCURRENCES

# GEOLOGIC MAP OF THE CAPE SEBASTIAN—CROOK POINT AREA, OREGON





WILDERNESS BILL NEARS SENATE ACTION

The highly controversial national wilderness bill, S 174, has been approved by the Senate Interior Committee and is nearing Senate action. As noted in the February, 1961, *Ore.-Bin*, this bill would exclude from mineral exploration millions of acres of national forest and public domain lands formerly subject to the general mining laws. The American Mining Congress points out that although an amendment to the bill empowers the President to authorize mining in an area if it be of greater public good than preservation of the wilderness, the bill would still prevent modern scientific prospecting, which is the first step in locating hidden mineral deposits, and would thus preclude the discovery of important mineral deposits in extensive unexplored areas holding great geologic promise.

Passage of the bill would affect 10 areas in Oregon totalling 749,227 acres (see wilderness-type areas on map above), and would make certain other areas subject to consideration for future inclusion in the wilderness system.

\* \* \* \* \*

U. S. FOREST SERVICE ADDS TO RECREATION WITHDRAWALS

The U.S. Forest Service, through the Bureau of Land Management, has filed two applications for withdrawal of 12 parcels of land totalling 1,800 acres exclusively for recreation use. These lands are mainly in Curry, Jackson, and Josephine Counties and are noted on the above map. The withdrawal application states that the land is withdrawn "from all forms of appropriation under the public land laws including the general mining laws but excepting the mineral leasing laws". Those wishing to file objections on the withdrawals have 30 days from July 26 to file their statements with the Bureau of Land Management, 710 N. E. Holladay Street, Portland 12, Oregon. If circumstances warrant it, a public hearing will be held.

\* \* \* \* \*

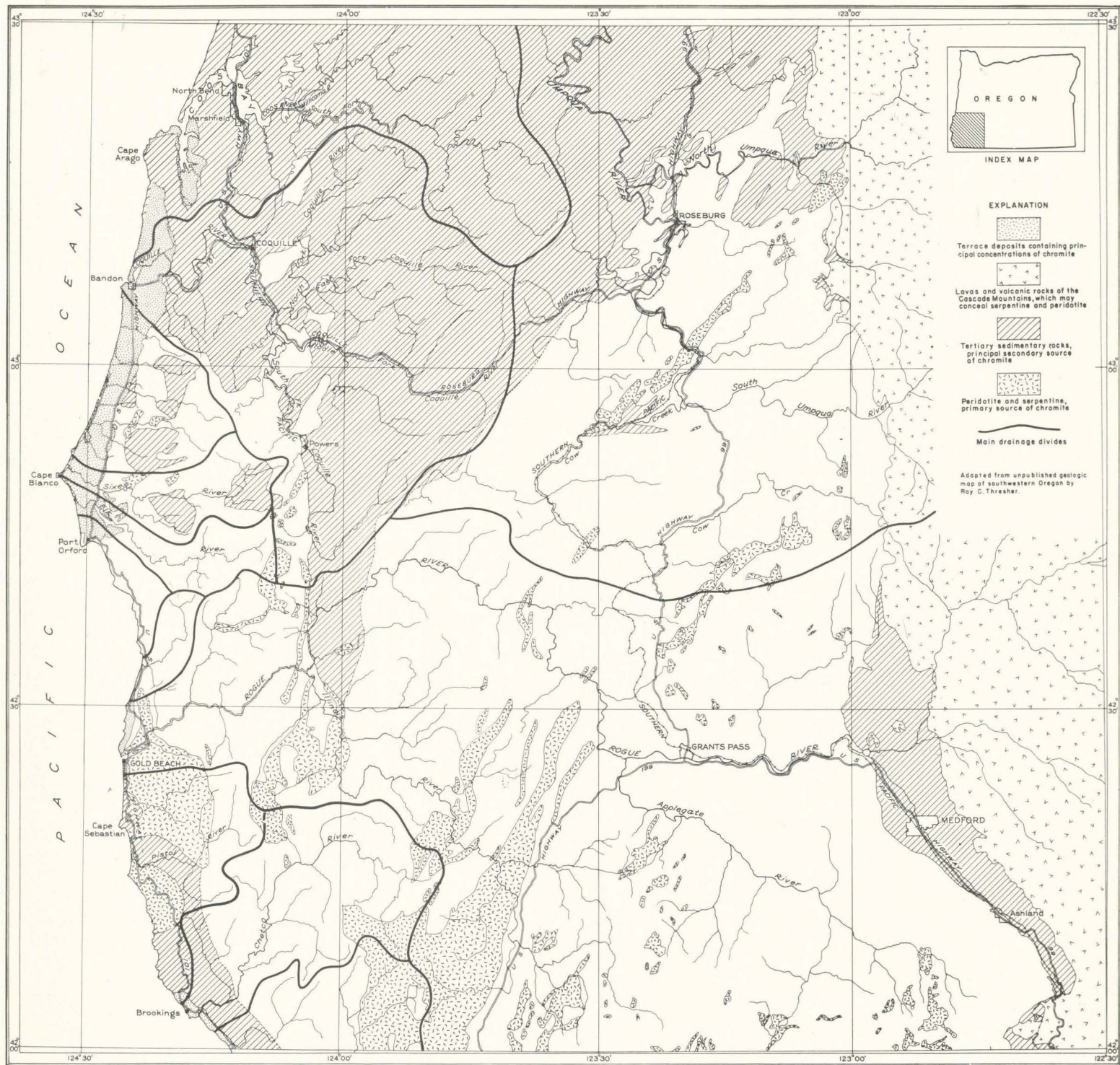


FIGURE 1







CURRY COUNTY MINERAL OCCURRENCES

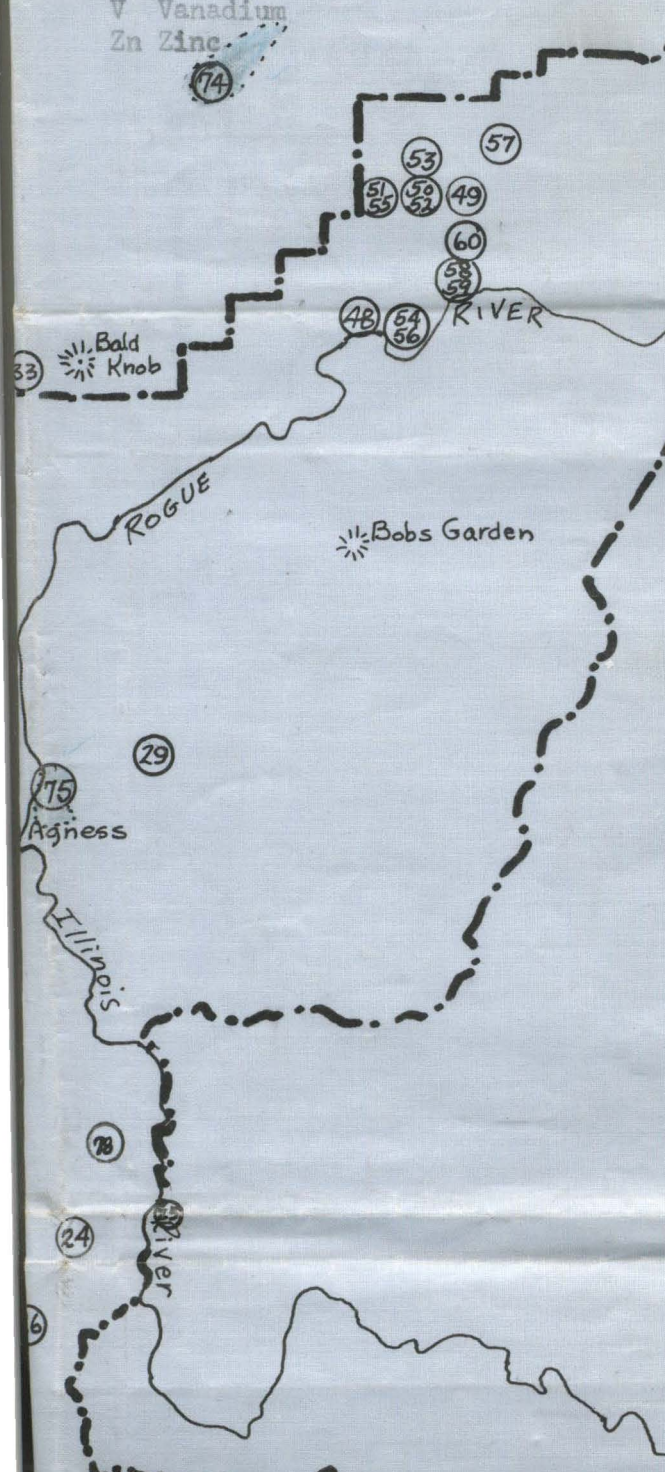
COAL AREAS

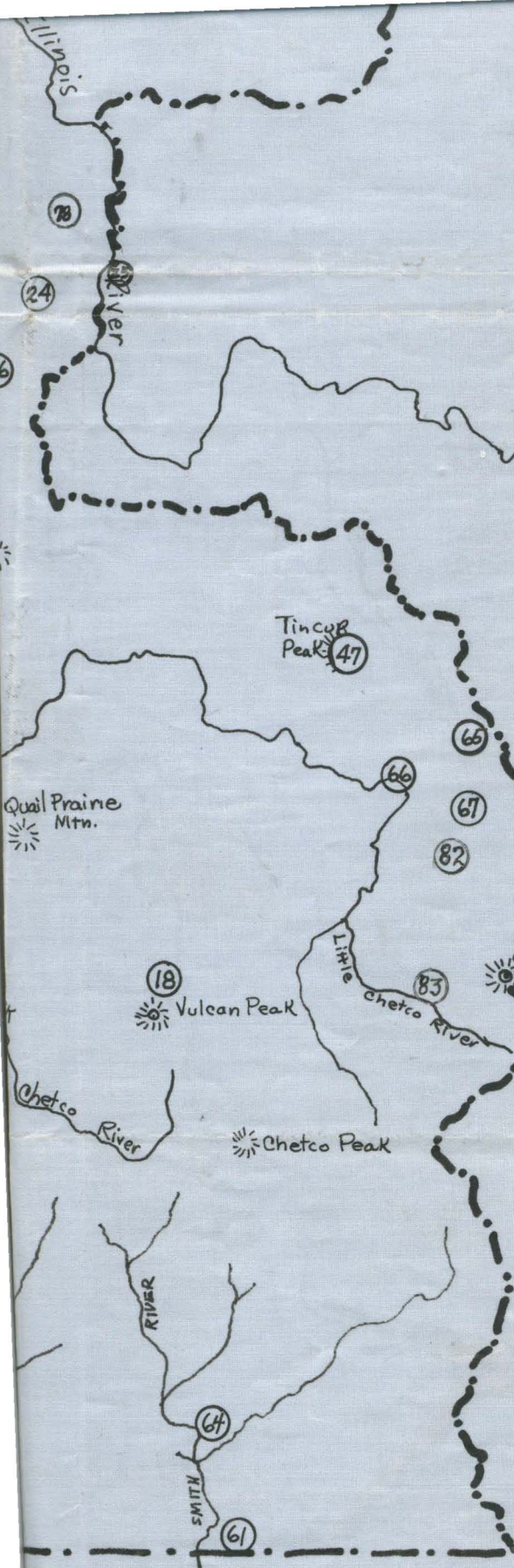
BLACK SAND AREAS

- Au Gold
- Ag Silver
- Co Cobalt
- Cu Copper
- Cr Chromite
- Fe Iron
- Hg Mercury
- Mn Manganese
- Ni Nickel
- Pb Lead
- V Vanadium
- Zn Zinc

1. Trails End Cr
2. White Rock Cr
3. Independence Cr
4. Rock Creek Cr
5. Big Cat Cr
6. Last Chance Cr
7. Edna Fry & North \* Cr
8. Foster Creek Cr
9. Agness Group Cr
10. Signal Buttes Cr
11. No name Cr
12. Black Rock #31 Cr
13. Black Rock #10 Cr
14. Collier Creek Craggs Cr
15. Collier Creek Copper Cr, Cu
16. Lena Claim Cr
17. Pines Chromite Cr
18. Gardner Chrome Cr
19. Moss Rose (Axtel) Cu, Au
20. Copper King Cu, Au
21. Pine Flat Cu, Au
22. Kessler & Fry Cu, Au
23. Magabonus Cu, Au
24. Collier Creek Cu Co. Cu, Co, Au
25. Cobalt Group Sulfides
26. Bonanza King Cu, Co
27. Bunker Hill Cu
28. Star Group Cu
29. Shasta Costa Cu
30. No Name Cu
31. War Baby Cu, Au
32. No Name Cu, Au
33. Independence Placer Cr, Au
34. Madden Placer Au
35. Mount Emily Group Au, Mo, Zn, Syenite
36. Wildcat Group Au, Ag, Cu
37. Bear Cat Au
38. Big Sunshine Placer Au
39. Butcher Hill Au
40. Cape Blanco Placer Au, etc.
41. Cliffslide Lode Au
42. Combination Au, Ag, Pb
43. Crystal Creek Placer Beach
44. Elkhorn Group Placer Au
45. Inman Placer Au
46. Jupiter Group Au, Ag
47. Tincup Group Fe
48. Blossom Bar Placer Au
49. Marygold (Tiny H) Au
50. Donoghue (Yellow Moon) Au
51. Golden Cargo Au
52. Golden Cabin Au
53. Golden Economy Au
54. Keystone Au
55. Lucky Strike Au
56. Mule Mountain Au
57. Paradise Au
58. Paul Junior Placer Au
59. Red Dog Placer Au
60. Mammoth Au
61. Black Bear Mn
62. Long Ridge Mn

son  
tn





- |                             |        |
|-----------------------------|--------|
| 45. Inman Placer            | Au     |
| 46. Jupiter Group           | Au, Ag |
| 47. Tincup Group            | Fe     |
| 48. Blossom Bar Placer      | Au     |
| 49. Marygold (Tiny H)       | Au     |
| 50. Donoghue (Yellow Moon)  | Au     |
| 51. Golden Cargo            | Au     |
| 52. Golden Cabin            | Au     |
| 53. Golden Economy          | Au     |
| 54. Keystone                | Au     |
| 55. Lucky Strike            | Au     |
| 56. Mule Mountain           | Au     |
| 57. Paradise                | Au     |
| 58. Paul Junior Placer      | Au     |
| 59. Red Dog Placer          | Au     |
| 60. Mamoth                  | Au     |
| 61. Black Bear              | Mn     |
| 62. Long Ridge              | Mn     |
| 63. McAdams                 | Mn     |
| 64. Sourdough               | Cr     |
| 65. Pearsoll Peak area      | Cr     |
| 66. M&B Placer Chetco       | Au     |
| 67. Peck Mine               | Au     |
| 68. Red Flat area           | Ni     |
| 69. Red Earth Prospect      | Ni     |
| 70. Harmony                 | Hg     |
| 71. No Name                 | Hg     |
| 72. Red Flat                | Hg     |
| 73. No name                 | Hg     |
| 74. Eden Ridge Field        | Coal   |
| 75. Agness                  | Coal   |
| 76. Upper Sixes Field       | Coal   |
| 77. Lone Ranch Priceite     | Borax  |
| 78. Horse Sign Butte        | Fe, V  |
| 79. Chetco Jetty Rock       |        |
| 80. Winchuck Rhyolite Bldg. | Stone  |
| 81. Wilson Jetty Rock       |        |
| 82. Frazier & Young Mines   | Au     |
| 83. Little Chetco Placers   | Au     |

# MINERAL OCCURRENCES

RCO

pg 49