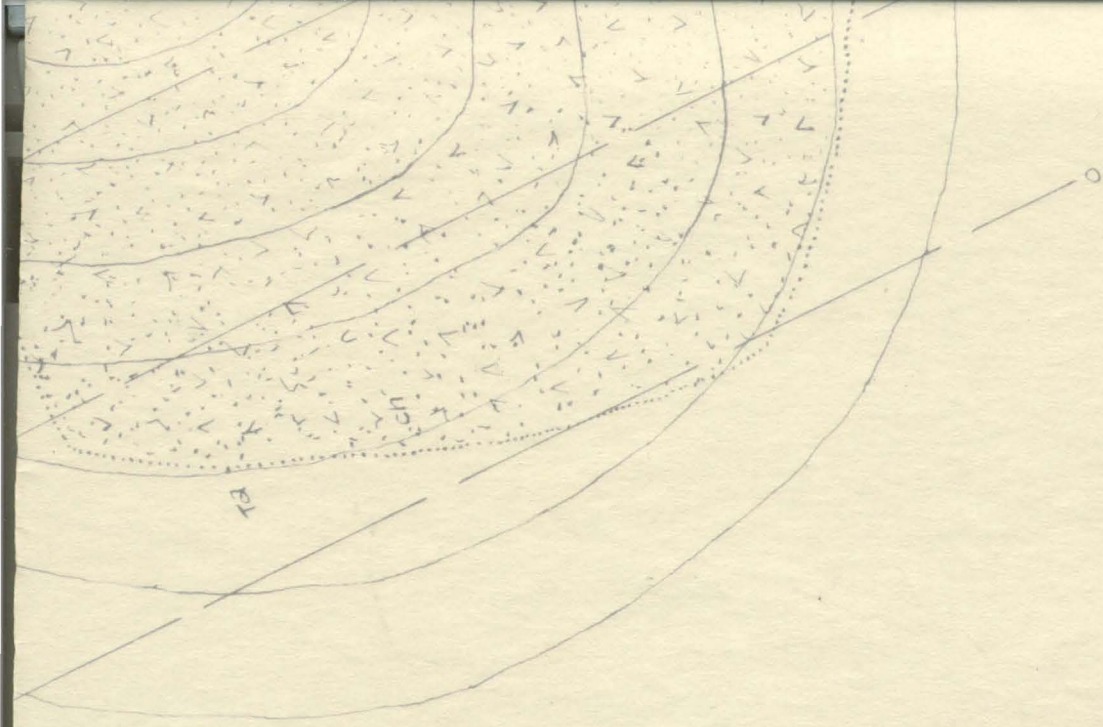
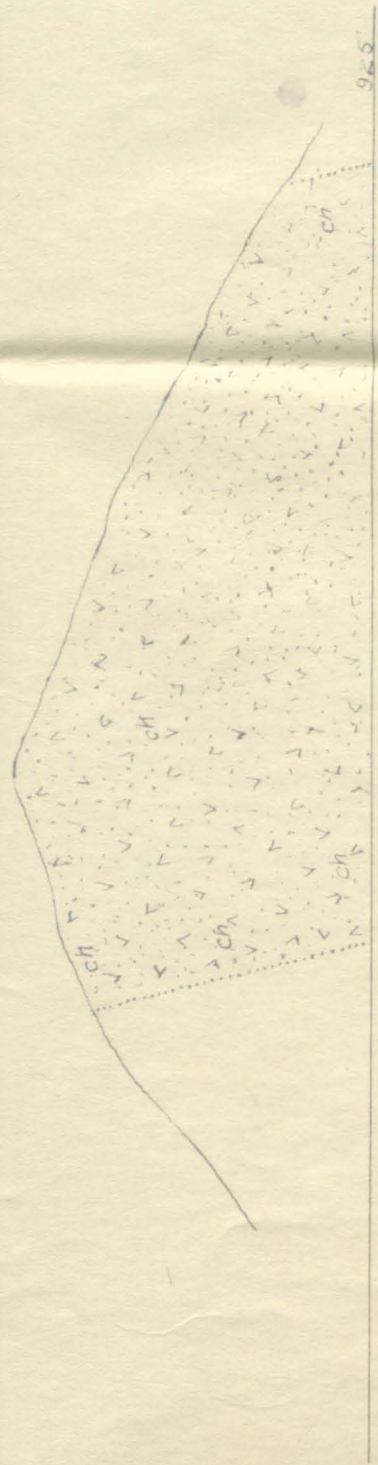


0 5 25 50 100 Feet
 Scale
 Datum Assumed


Oregon Dept. of Geology + Mineral
 Industries
 Sams Ranch Chert Deposit
 Roseburg Oregon
 Brunton Survey and Geology by:
 Elton A. Youngberg
 Field Engineer
 Dec 17, 1945



10



D-D



E-E



F-F