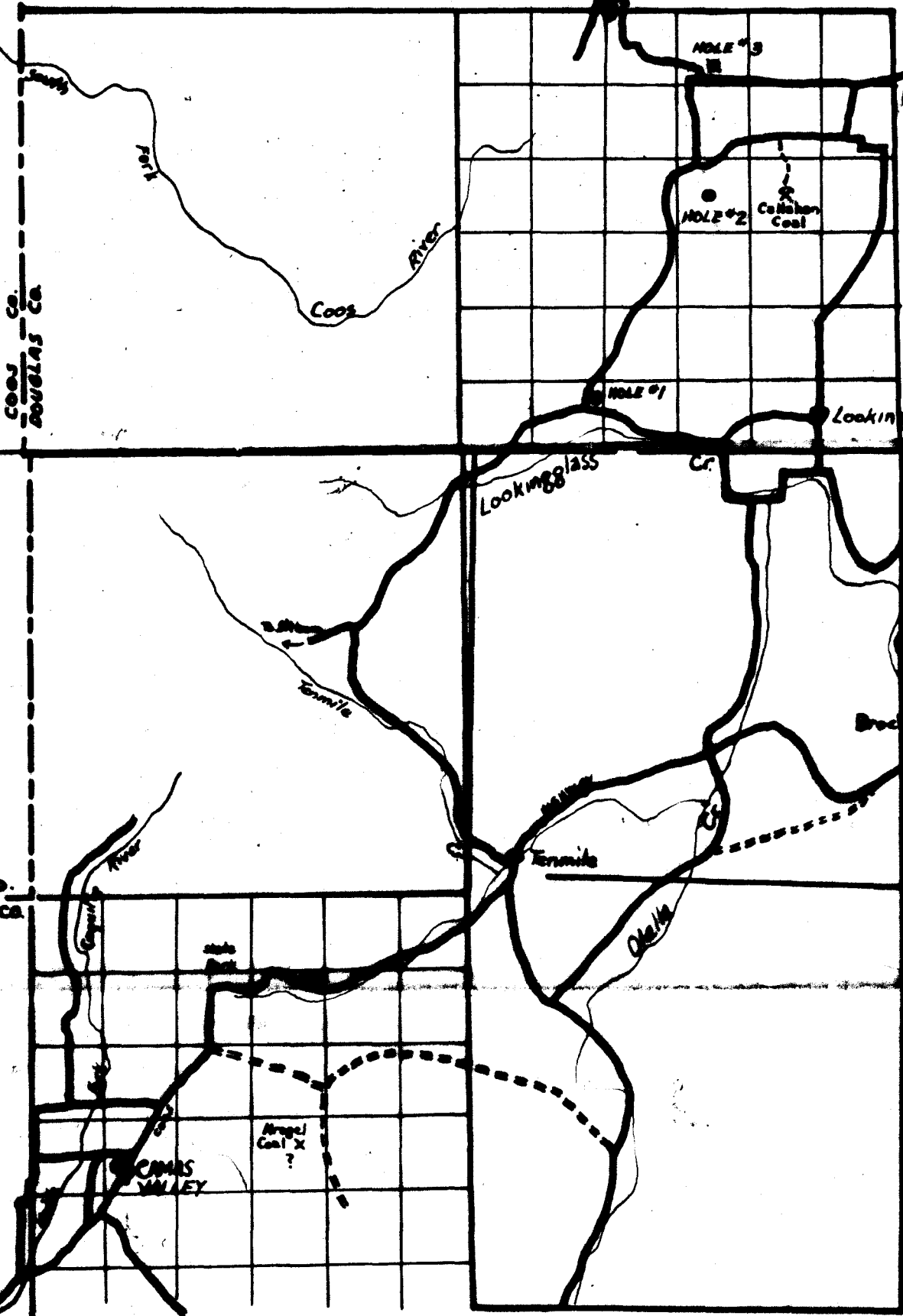


R. 6 W.

R. 7 W.



COOS CO.
DOUGLAS CO.

COOS CO.
DOUGLAS CO.

MILROSE
7.6 miles
to
Rearburg
Horse
and
O'Neil

T. 27 S.

Lookingglass

Lookingglass Cr.



T. 28 S.

Brockway

T. 29 S.

SCAMMIS VALLEY

ARCEL
COAL X
?

 Hard surfaced roads
 Gravelled roads travelled.