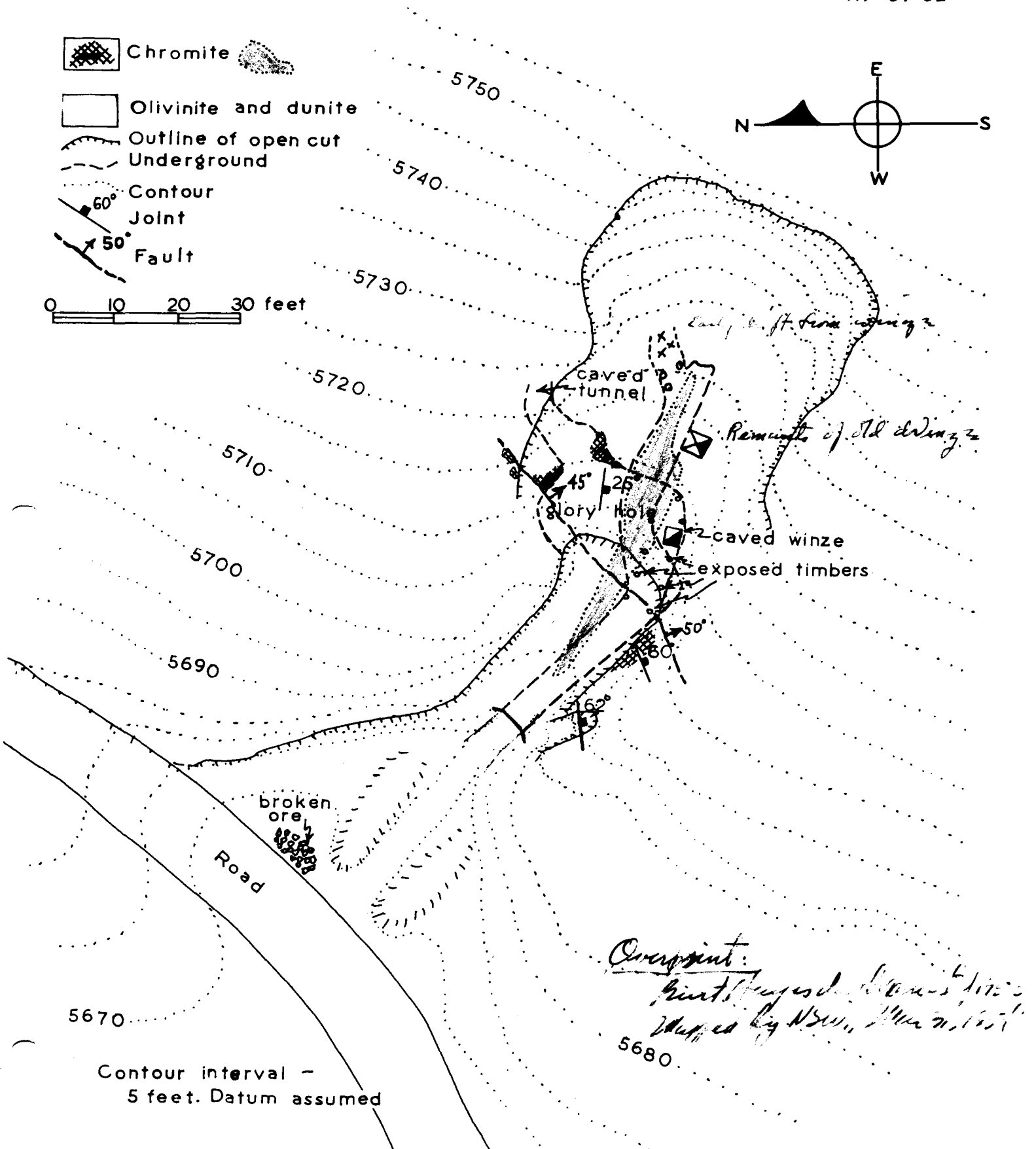
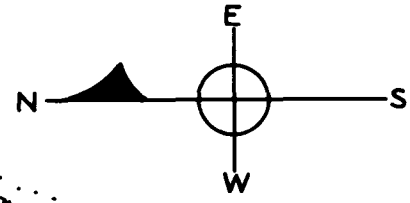
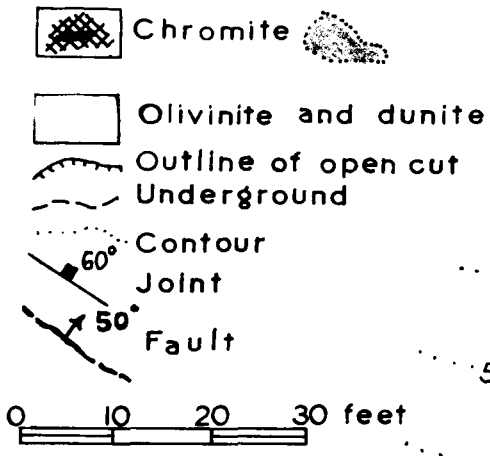


Upper workings
Haggard & New mine Sec. 16, T.14 S., R.32 E.

Grant County
 Canyon district

11/6/52



*Cavepoint:
 Hunt, Hayes, & ... 1920's
 Mapped by N.S.W. ... 1951*