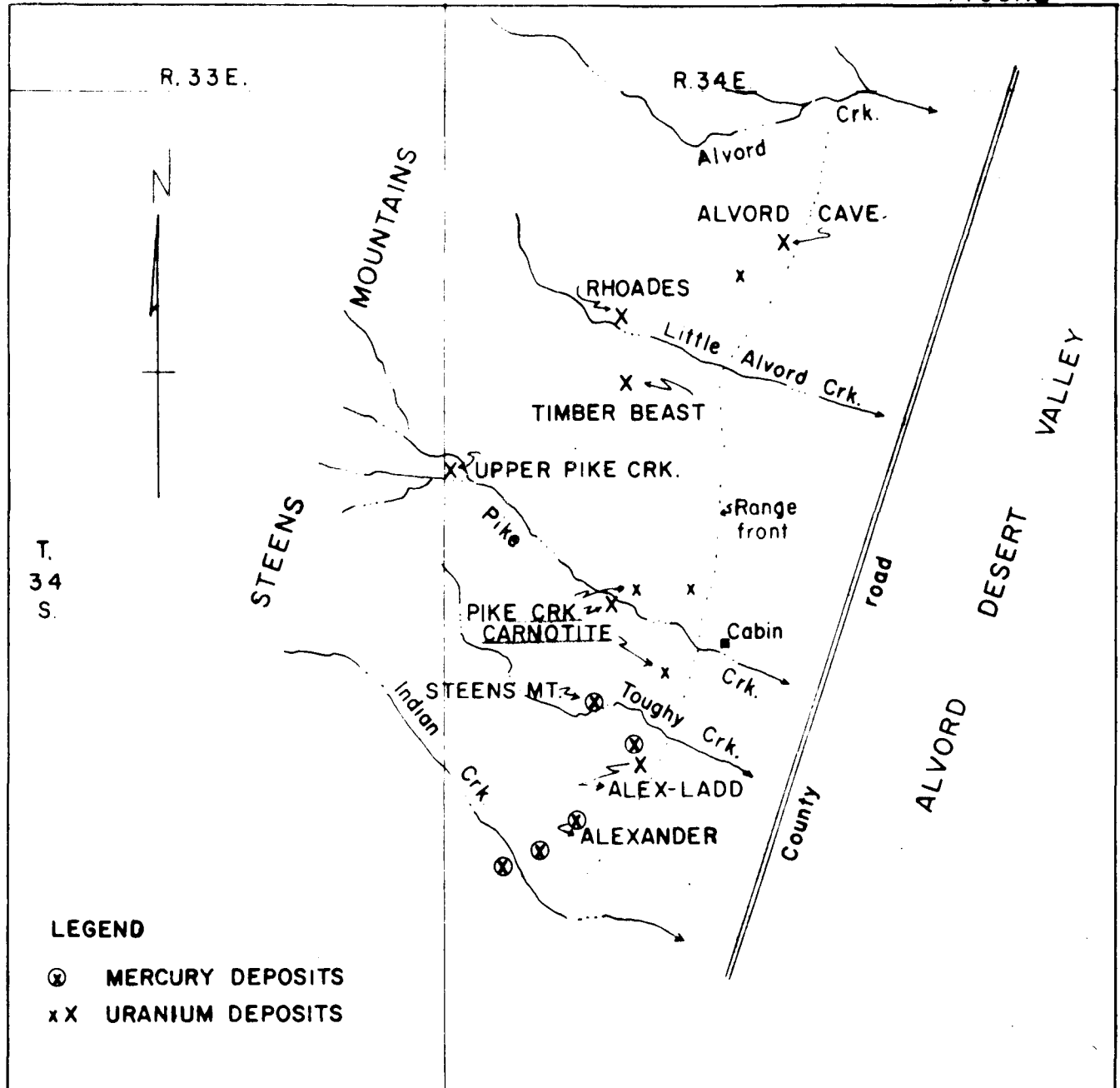


SKETCH-SOLAR X CORPORATION'S PIKE CREEK CLAIMS  
 STEENS MTS., HARNEY COUNTY, OREGON

SCALE — 1" = 1000'

NOTE: Distances, bearings, and relative positions are approximations.



LEGEND

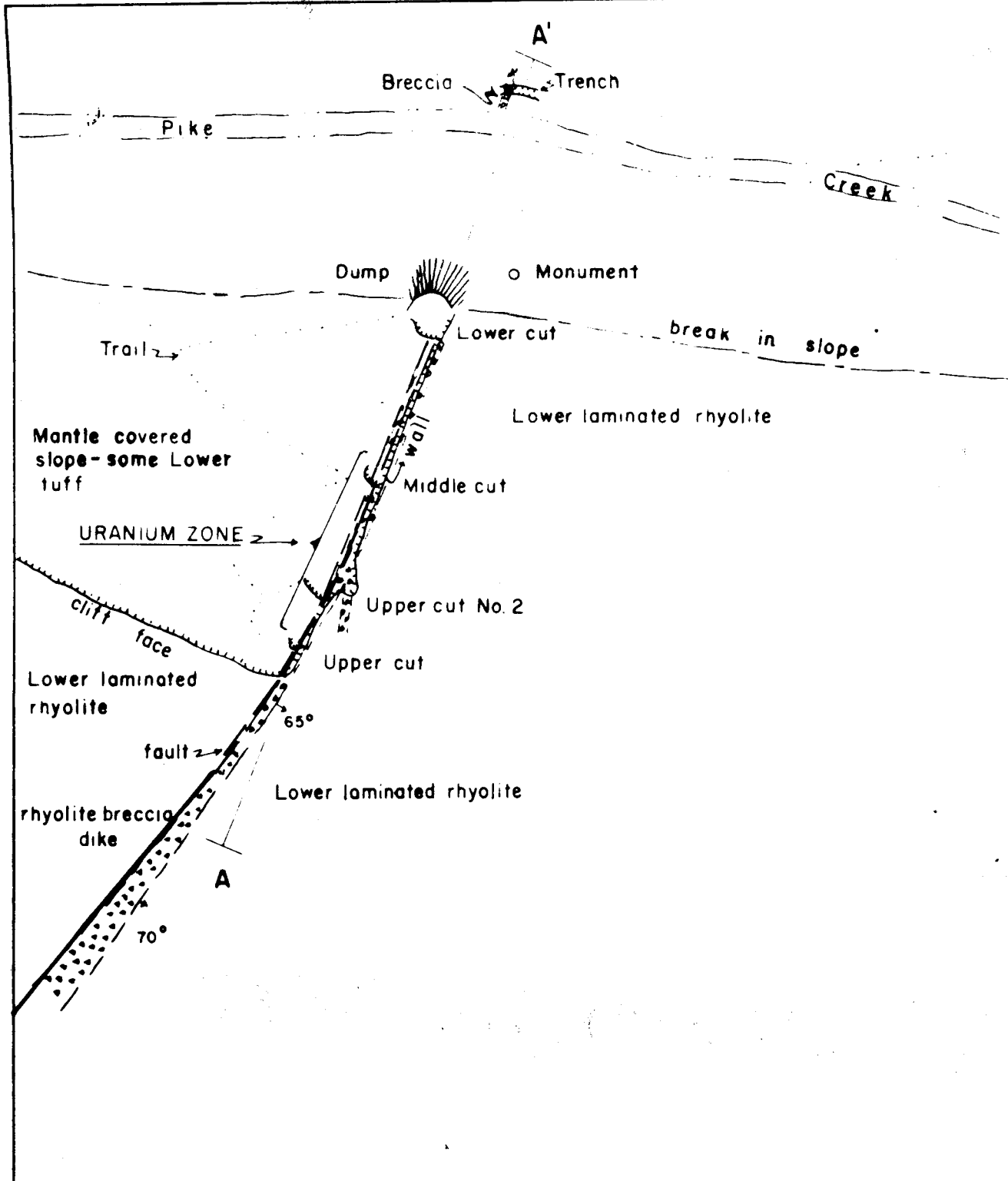
- ⊗ MERCURY DEPOSITS
- x X URANIUM DEPOSITS

SKETCH MAP

URANIUM AND MERCURY DEPOSITS—PIKE CREEK AREA

STEENS MTS., HARNEY COUNTY, OREGON

SCALE—1" = 1 MILE



SKETCH - RADIOACTIVE ZONES

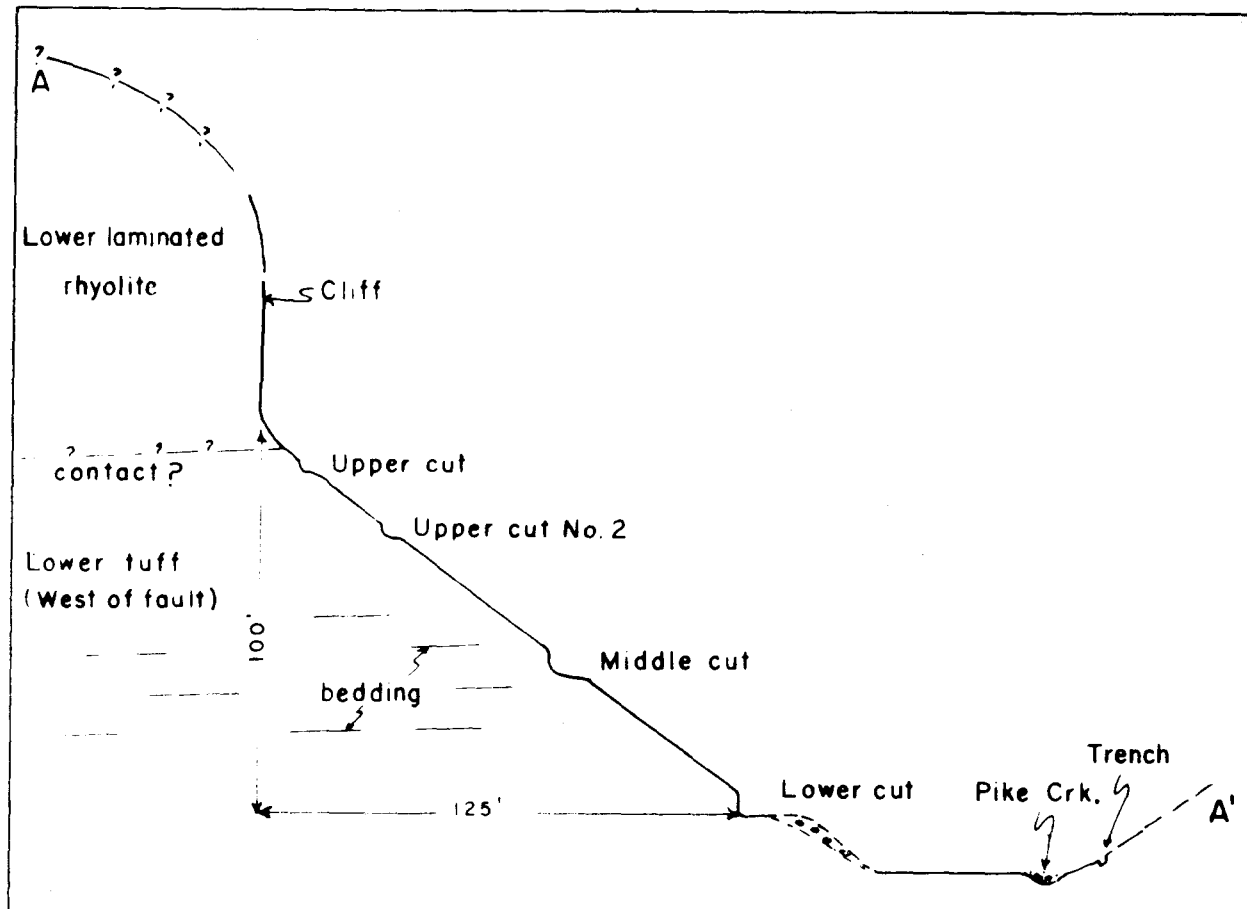
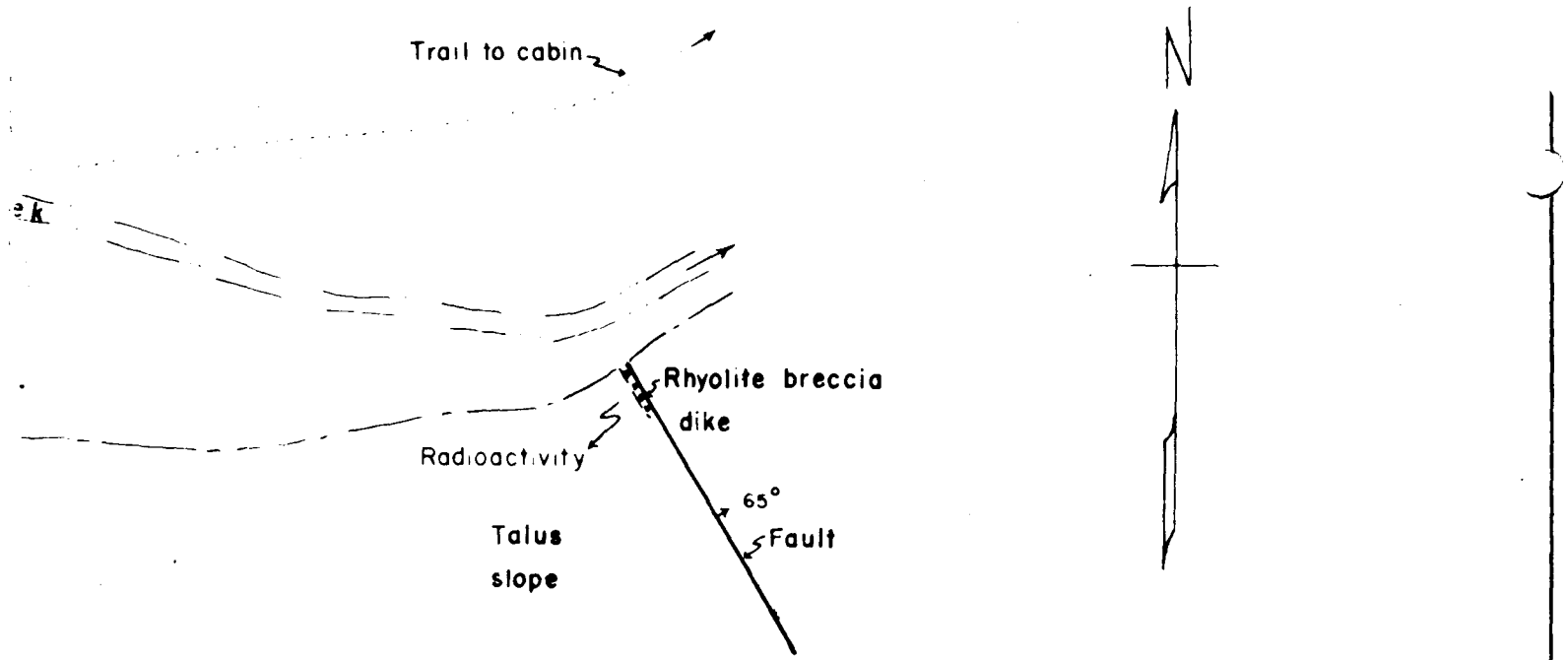
GROUP I - PIKE CREEK CARNOTITE CLAIM No. 2

STEENS MTS., HARNEY COUNTY, OREGON

SCALE - 1" = 50' APPROX.

Nov. 30, 1957

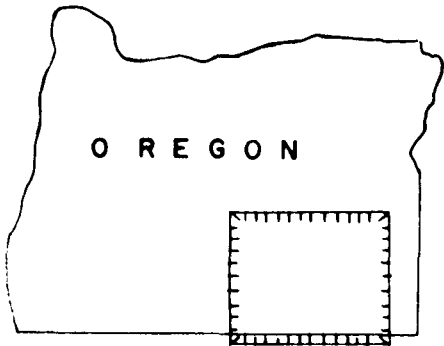
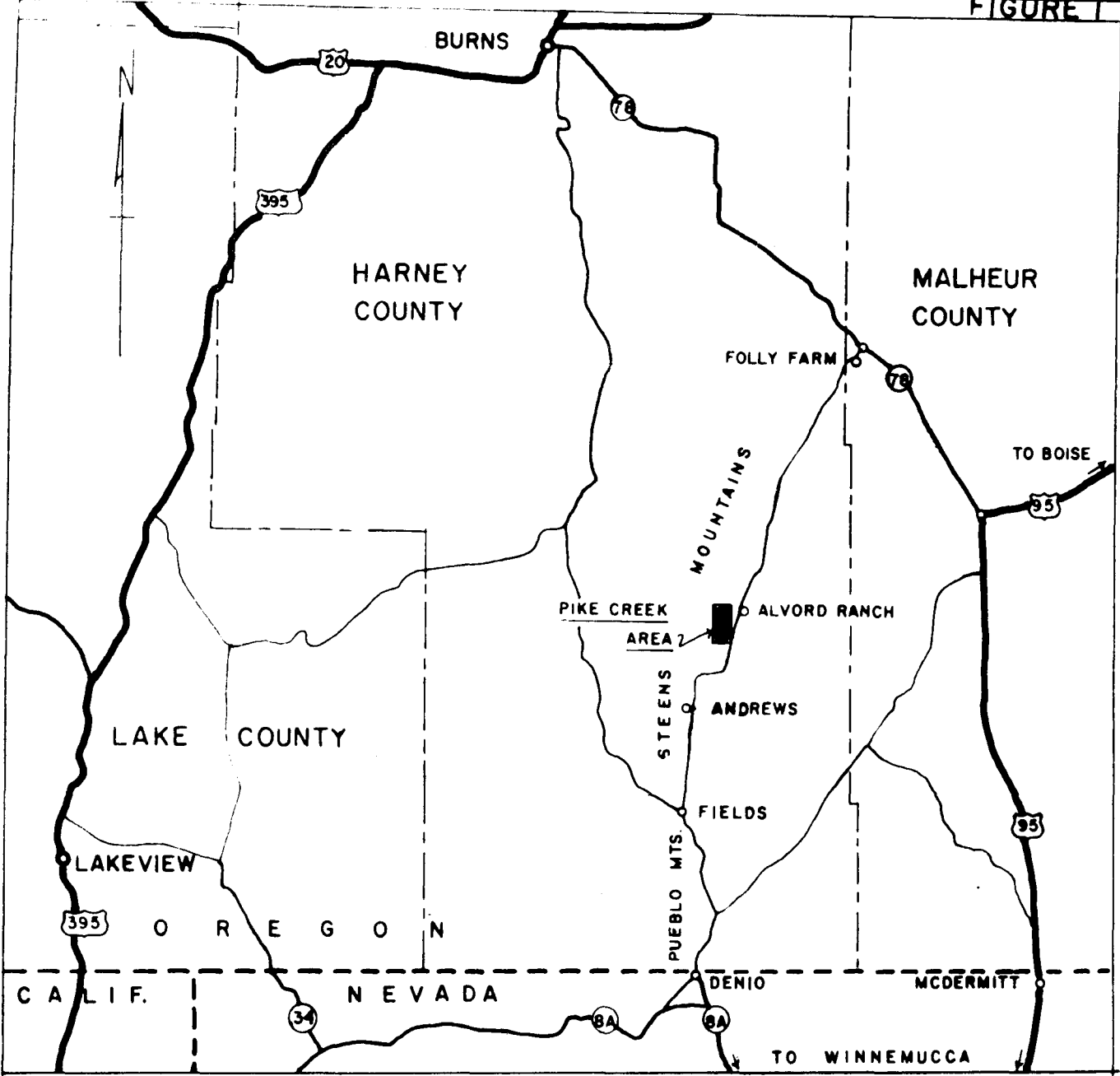
BY: W.P. JOHNSTON, CONSULTING GEOLOGIST



SECTION A — A'

PROFILE OF RADIOACTIVE BRECCIA AND FAULT ZONE

SCALE 1" = 50'



INDEX MAP

1" = 19 MILES