

222

1961






SCALE: 1/2" = 1 MILE

Figure 2

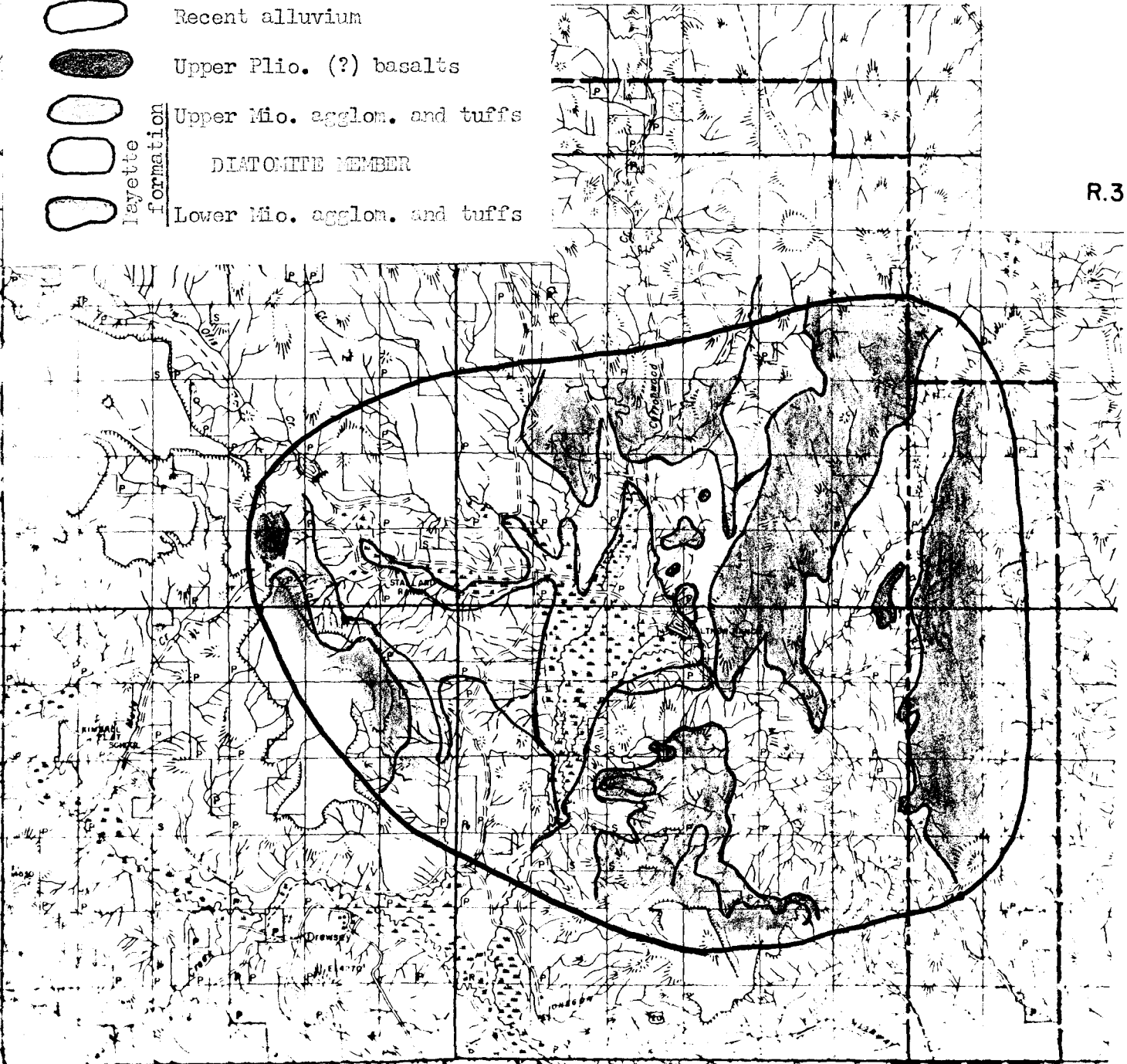
GEOLOGY: OTIS BASIN DIATOMITE AREA
Harney County, Oregon. BLM Base.
(after Moore, USGS Bull. 875)

T.18S.

R.36E.

-  Recent alluvium
 -  Upper Plio. (?) basalts
 -  Upper Mio. agglom. and tuffs
 -  DIATOMITE MEMBER
 -  Lower Mio. agglom. and tuffs
- Layette formation

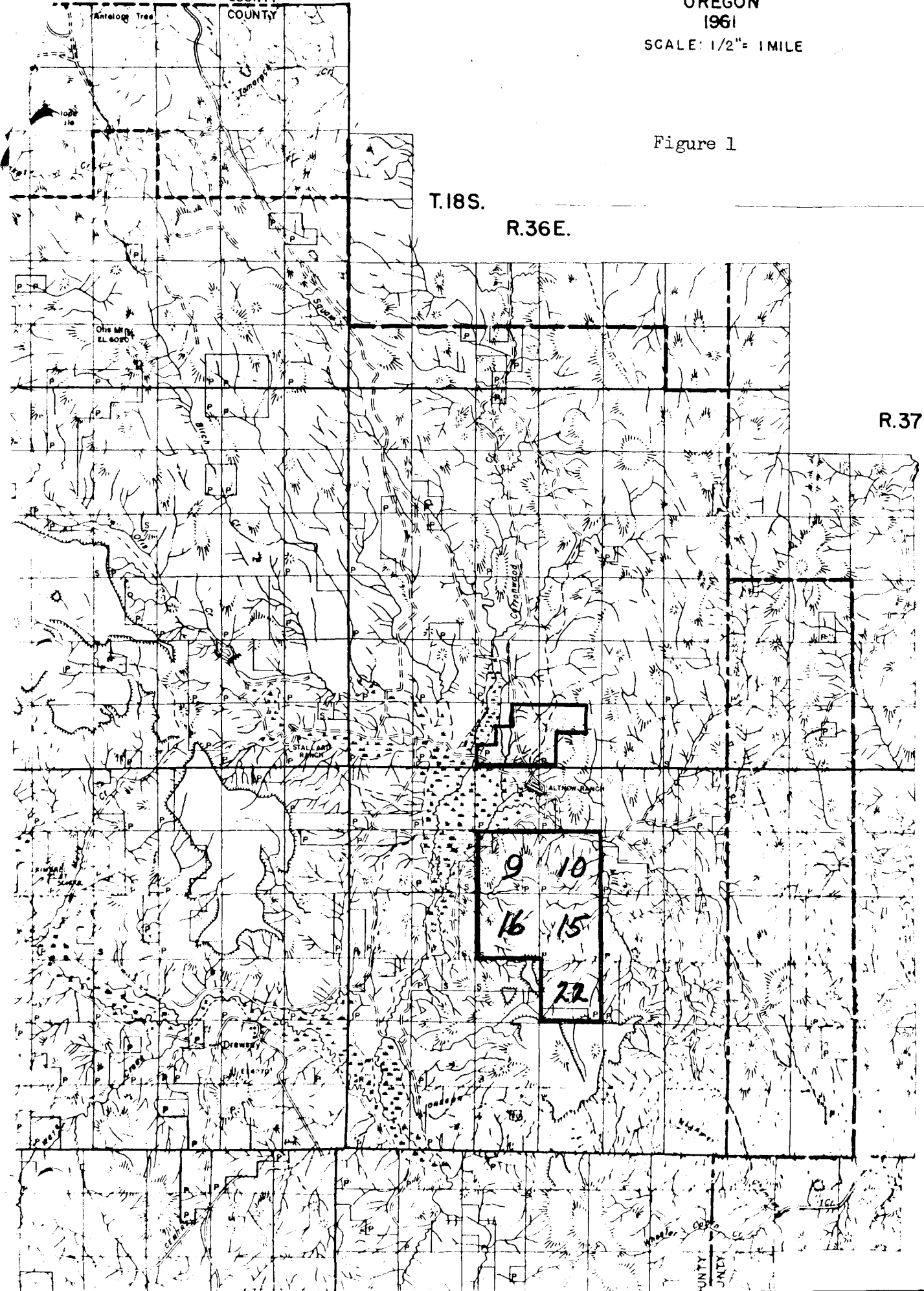
R.3



COUNTY
COUNTY

COUNTY
COUNTY

Figure 1



T.18S.
R.36E.

R.37E.

T.19S.

T.20S.

9 10
16 15
22