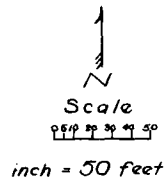
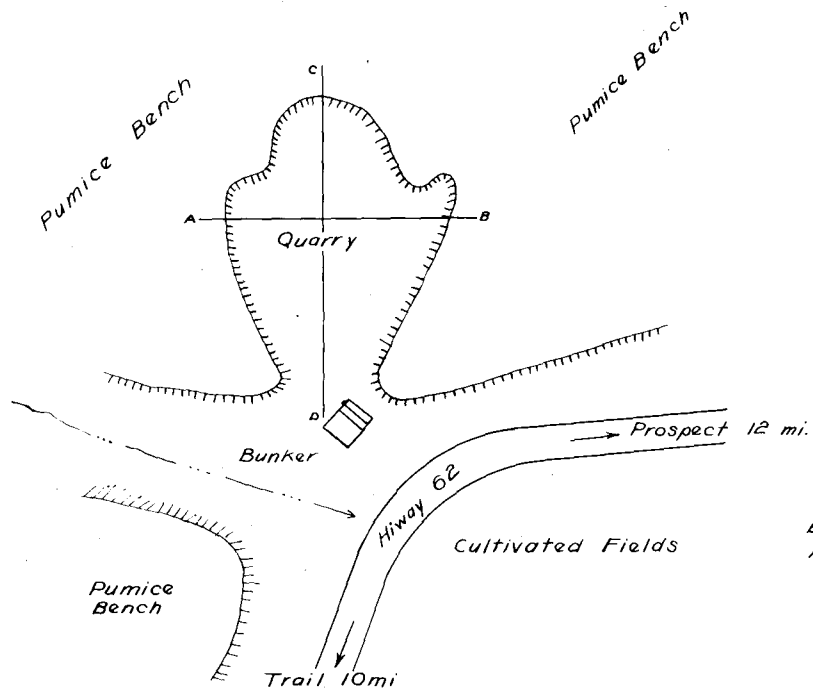




CARLTON (TUCKER) PUMICE QUARRY

Sec 23, T33S R1E
 Brunton & Pace Traverse
 Sept. 13, 1946
 by H.M. Dole

UNCLASSIFIED DIST
 JACKSON COUNTY, OREGON

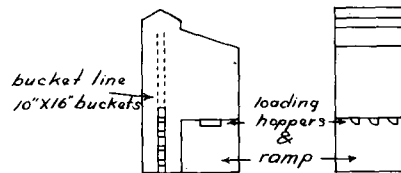


Profile Sections
 of Quarry



Scale

 1 inch = 50 feet



Looking S-E Looking N-E
 Vertical Sections of Bunker
 Scale

 1 inch = 20 feet