


11/17/58 Queen of the Hills

Brunton & Tape survey
Len Ramp
owners Archie Bell, Grants Pass
& Stanley Smith, Bend, Ore.



Loc: Tunnel driven by Smith

NW/NW 1/4 sec. 34, T. 36S, R. 4W.

scale: 1" = 40'



Ridge



(bottom of shaft about 5' above & slightly to left of tunnel near face)

plan is to drift N. on vein (Narrow 3 to 12" thick)

1300
47
34
17
25
28

1893

+39' 50"

74

bedding plane shear

65°

1800' shaft

