

- Drain, 477 6-B
- Drejesy, 66 6-I
- Dufur, 382 3-E
- Dundee, 232 3-C
- Durkee, 100 4-J

- Eagle Point, 211 8-C
- Echo, 311 2-H
- Lddyville, 41 4-B
- Eglin, 728 2-I
- Elkton, 90 6-B
- Elmira, 100 5-B
- Elmer, 68 2-B
- Elmer, 493 6-A
- Elmer, 1,379 3-J
- Estacada, 524 3-D
- Eugene, 18,901 5-C

- Falls City, 494 4-B
- Flora, 64 2-J
- Florence, 339 5-A
- Forest Grove, 1,859 2-C
- Fort Klamath, 100 8-D
- Fort Stevens, 160 1-B
- Fossil, 538 3-F
- Foster, 25 4-C
- Freewater, 732 2-H
- Frenchglen, 34 7-H

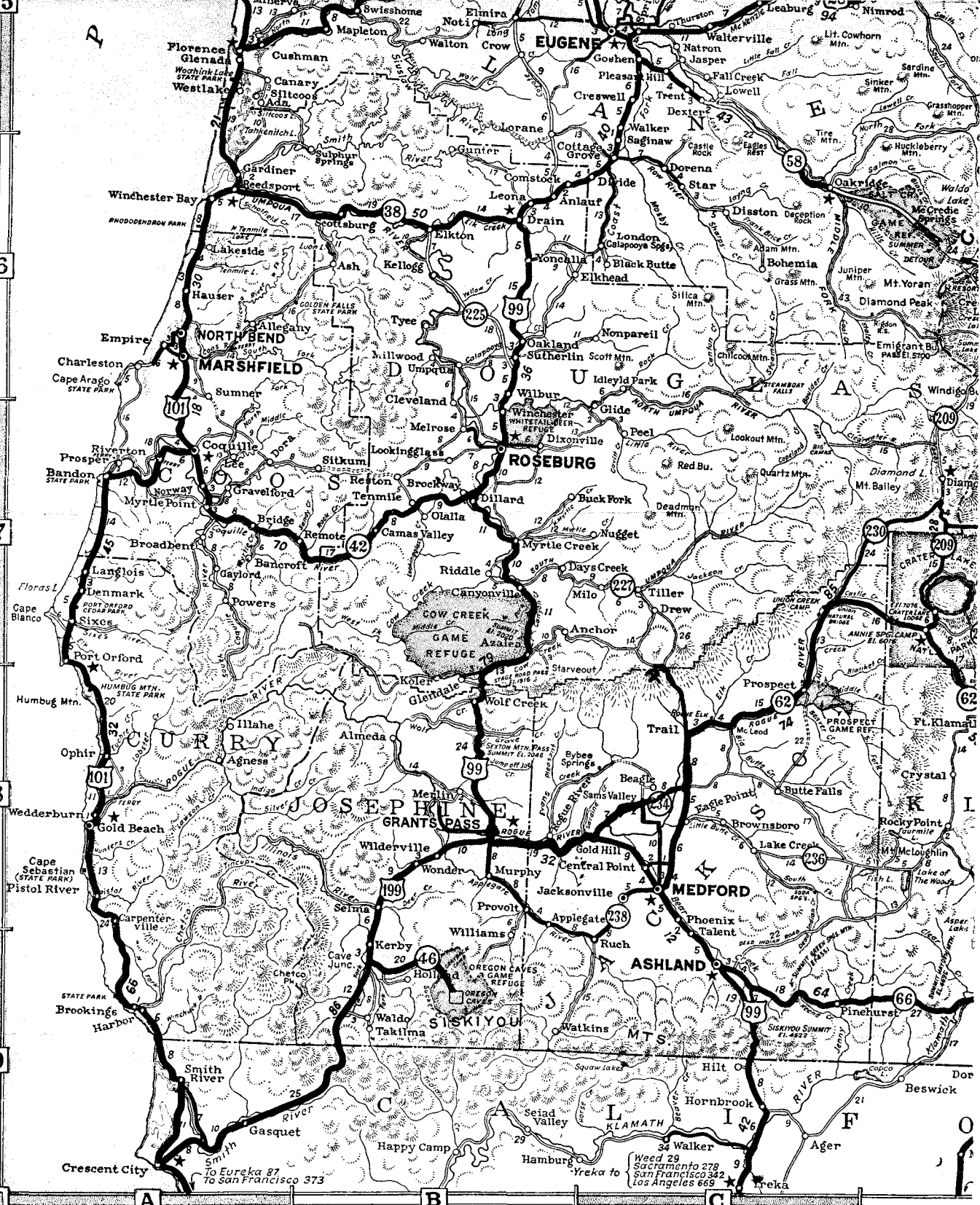
- Gales Creek, 122 2-C
- Gardiner, 300 6-A
- Garibaldi, 213 2-B
- Gaston, 227 3-C
- Gearhart, 125 1-B
- Gervais, 254 3-C
- Gladstone, 1,348 3-C
- Glenada, 110 5-A
- Glendale, 516 8-D
- Glenora, 200 2-B
- Glenora, 1 1-C
- Glenora, 400 8-A
- Gold Hill, 500 8-C
- Goshen, 93 5-C
- Government Camp, 50 3-D
- Grand Ronde, 350 3-B
- Grant, 50 4-H
- Grants Pass, 4,666 8-B
- Grass Valley, 208 3-F
- Gresham, 1,635 2-D

- Haines, 431 4-I
- Halfway, 351 4-J
- Halsey, 300 4-C
- Hamlet, 35 2-B
- Hammond, 244 1-B
- Hardman, 120 3-G
- Harlan, 25 4-B
- Harper, 50 5-J
- Harper, 575 5-C
- Hebo 3-B
- Helfix, 193 2-H
- Helfix, 1,190 3-G
- Helfix, 608 2-G
- Helfix, 3,039 2-C
- Hornstead 3-J
- Hood River, 2,757 2-E
- Horton, 40 5-B
- Hot Lake, 250 3-I
- Hubbard, 330 3-C
- Huntington, 803 5-J


- Imbler, 203 2-I
- Innaha 2-J
- Independence, 1,248 4-C
- Ione, 283 2-G
- Irrigon, 65 2-G
- Island City, 116 3-I

- Jacksonville, 706 8-C
- Jefferson, 391 4-C
- Jewell, 167 2-B
- John Day, 432 4-H
- Jordan Valley, 306 7-J
- Joseph, 504 3-J
- Junction City, 922 5-B
- Juntura, 136 6-I

- Kf 3-H
- Ke 2-B
- Kent, 34 3-F
- Kerby, 40 9-A
- Kernville, 150 3-B
- Kimberley, 45 4-G
- Kings Valley, 4 4-B
- Kinzua 3-F
- Klamath Agency, 150 8-D
- Klamath Falls, 16,093 9-B
- Knappa, 100 1-B



Mammoth Lode



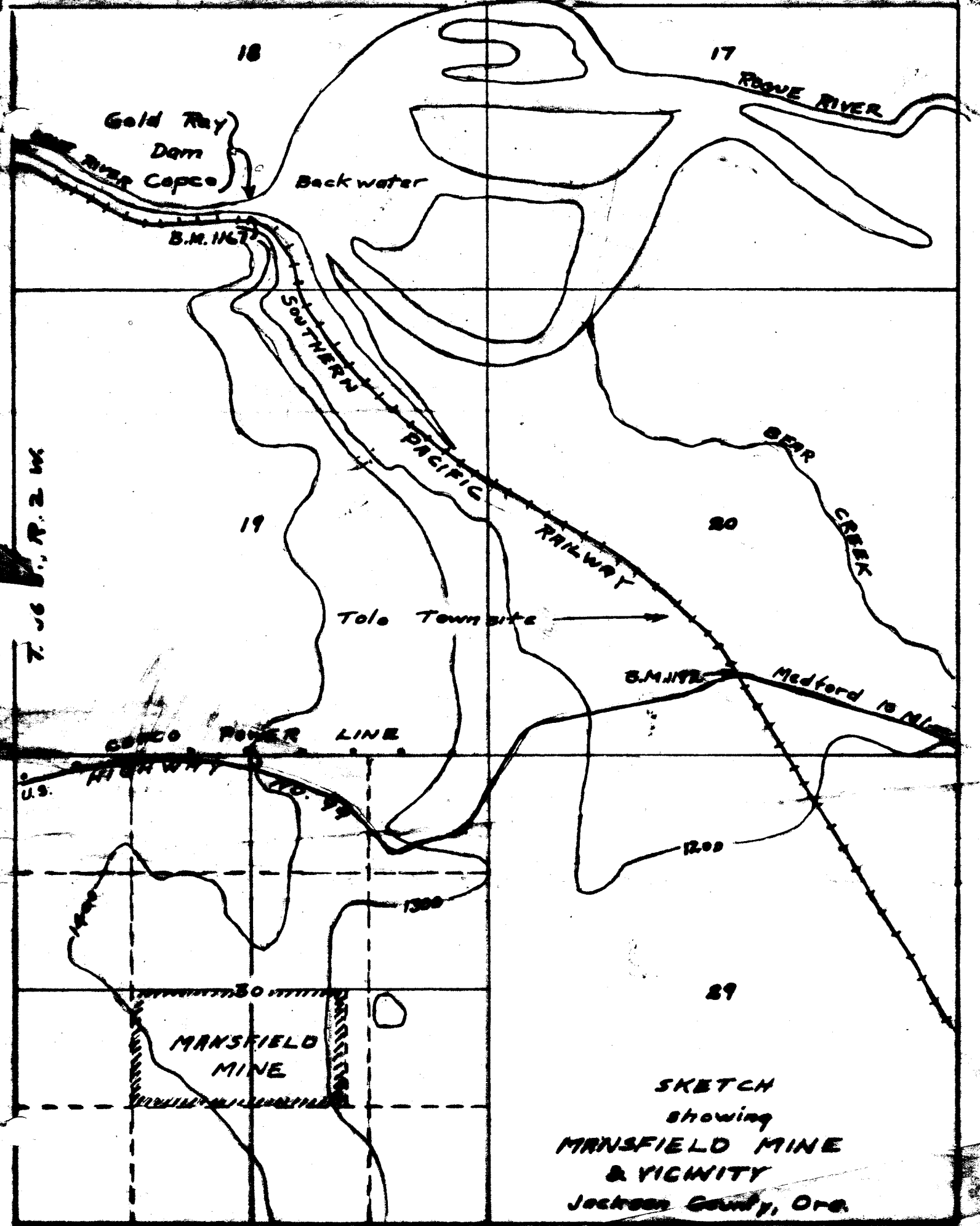
SKETCH MAP
 MANSFIELD MINE

Showing approximate location of
 samples run to date and giving
 sample numbers.

Scale 1" = 200'

John Sample

Oct. 10, 1940



SKETCH
 showing
 MANSFIELD MINE
 & VICINITY

Jackson County, Oreg.

June 15, 1940
 John. [Signature]