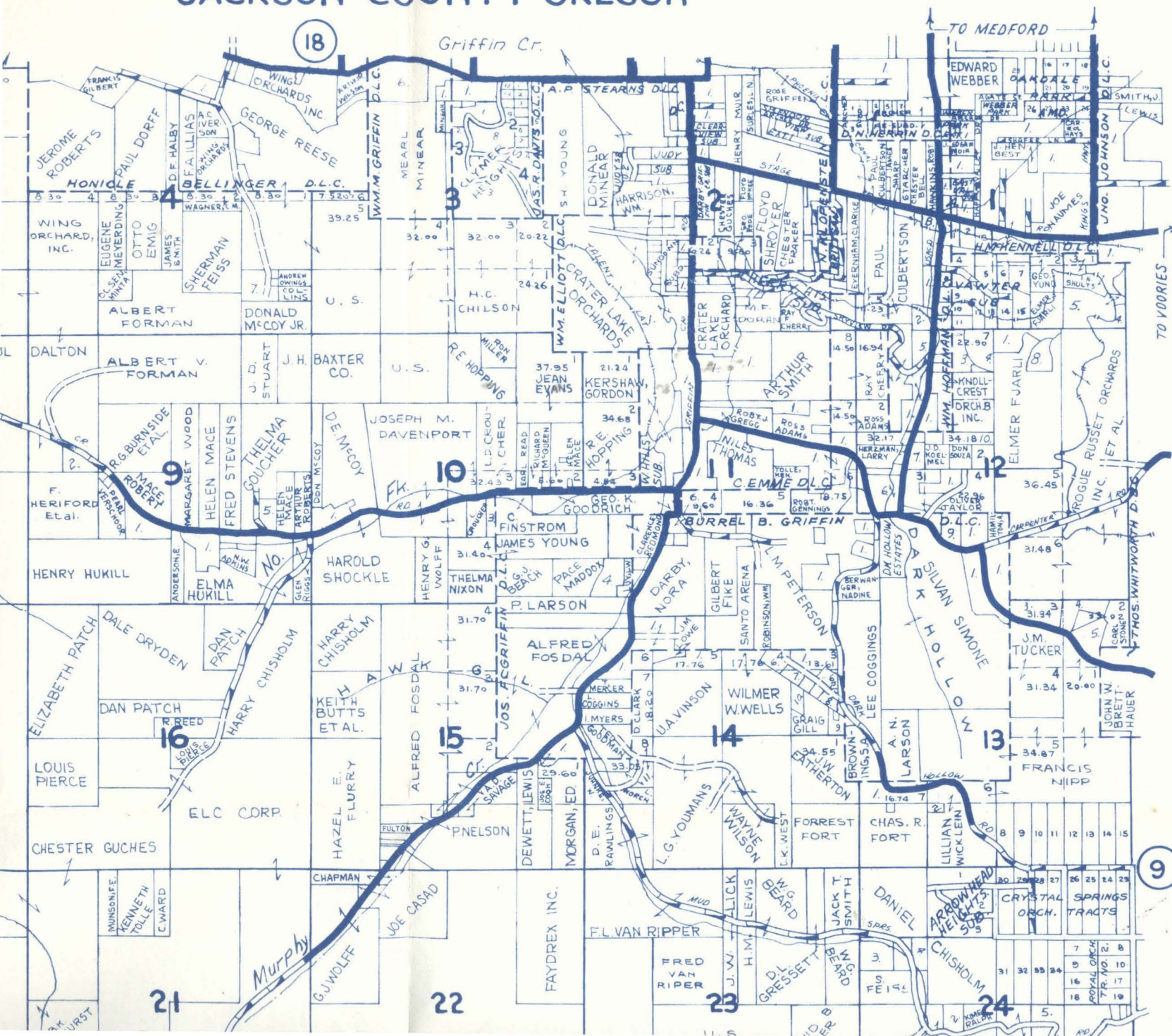


TOWNSHIP 38 S., RANGE 2 W.W.M.

JACKSON COUNTY OREGON



PLAT LIST

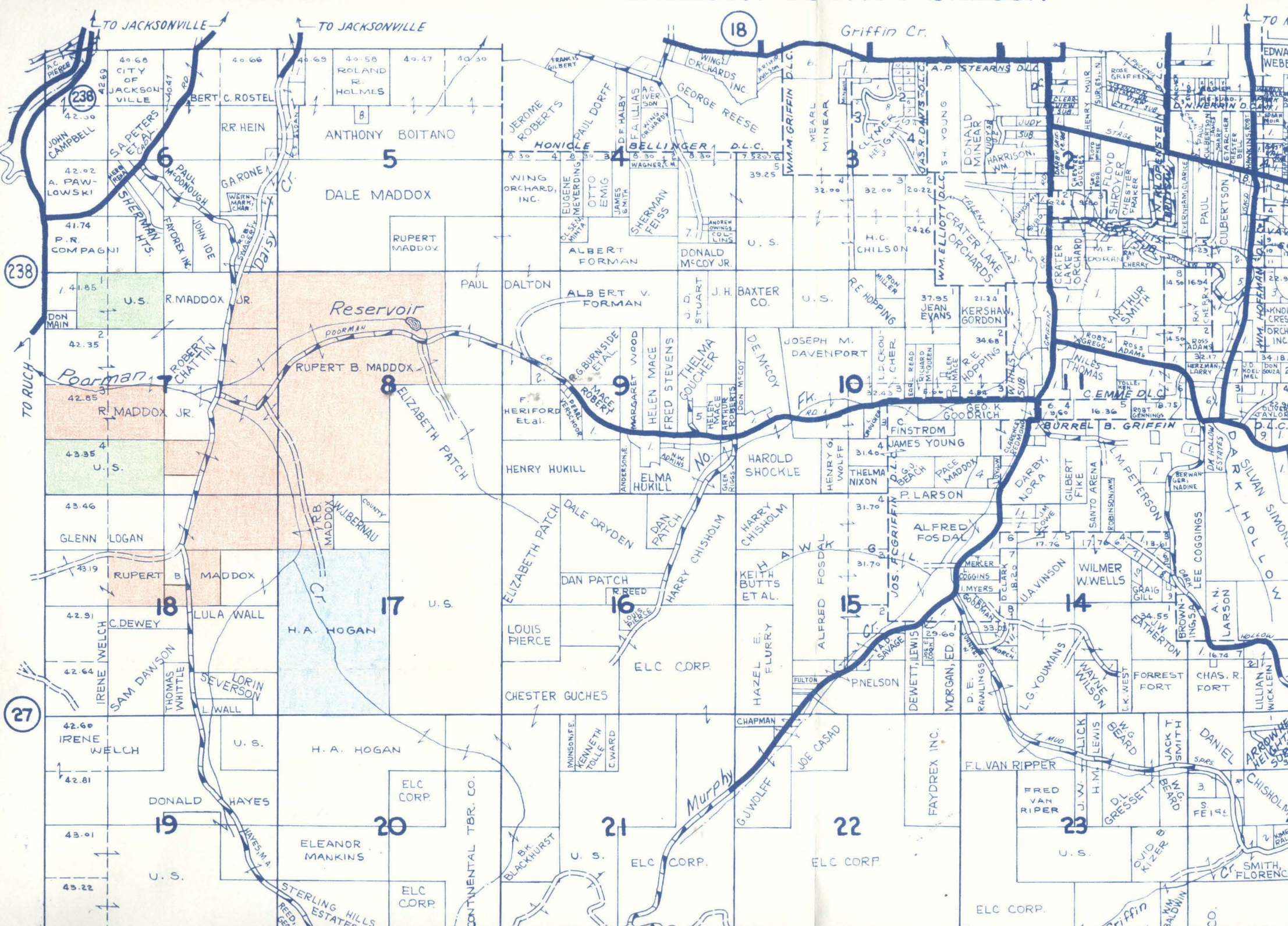
- A. EAST VALLEY ADD. #1 (SEC. 1)
- B. KIRKSVILLE SUB. (SEC. 1)
- C. BROADLANDS SUB. (SEC. 2)
- D. " EXT. NO. 1 (SEC. 2)

SMALL TRACTS

- | | |
|---|-----------------------|
| 1. SMALL TRACTS SEC. 1-6 | 7. J. L. WOOD ET AL. |
| 2. FRANK FAIRWEATHER | 8. DALTON GRESSETT |
| 3. GLENN HARRISON | 9. DONALD WHALIN |
| 4. ELMER FUARLI | 10. J. H. BARCLAY |
| 5. WESTERN OREGON CONF. ASSOC. 7 TH DAY ADV. | 11. HAROLD AYLESBURY |
| 6. SOUTHERN ORE. CONF. ASSOC. 7 TH DAY ADV. | 12. GILJAM NIJSSE |
| 7. BURNADINE MEILICKE | 13. ROBERT TRETIN |
| 8. CITY OF JACKSONVILLE | 14. C. D. LARSON |
| 9. WILLIS LEWIS | 15. KATHRYN WELLS |
| 10. CORALEE WAITE | 16. W. W. MARTIN |
| 11. WEBSTER HARGENS | 17. CLINTON WELLS |
| 12. FRANCIS VANDERWALL | 18. OPAL LAUGHNER |
| 13. RAYMOND WILLIAMS | 19. SEC. 21 |
| 14. CLARENCE REDMOND | 20. LELAND BREEDLOVE |
| 15. SEC. 12 | 21. H. K. WHALEY |
| 16. GARY LEWELLYN | 22. CLARENCE VELTKAMP |
| 17. BUSTER GILBERT | 23. LEWIS MAHARRY |
| 18. MARTIN KINNAIRD | 24. HERMAN KUSEL |
| 19. HOWARD MITCHELL | 25. CHARLES ROMBACH |
| 20. V. F. PUCCETTI | |

SCALE 2 IN. = 1 MILE.

JACKSON COUNTY OREGON



18

238

27

18

17

18

19

20

21

22

23

Reservoir

Griffin Cr.

Murphy

Poorman

Daisy Cr.

TO M...

TO JACKSONVILLE

TO JACKSONVILLE

TO M...

TO RUCH

TO RUCH

TO RUCH

TO RUCH

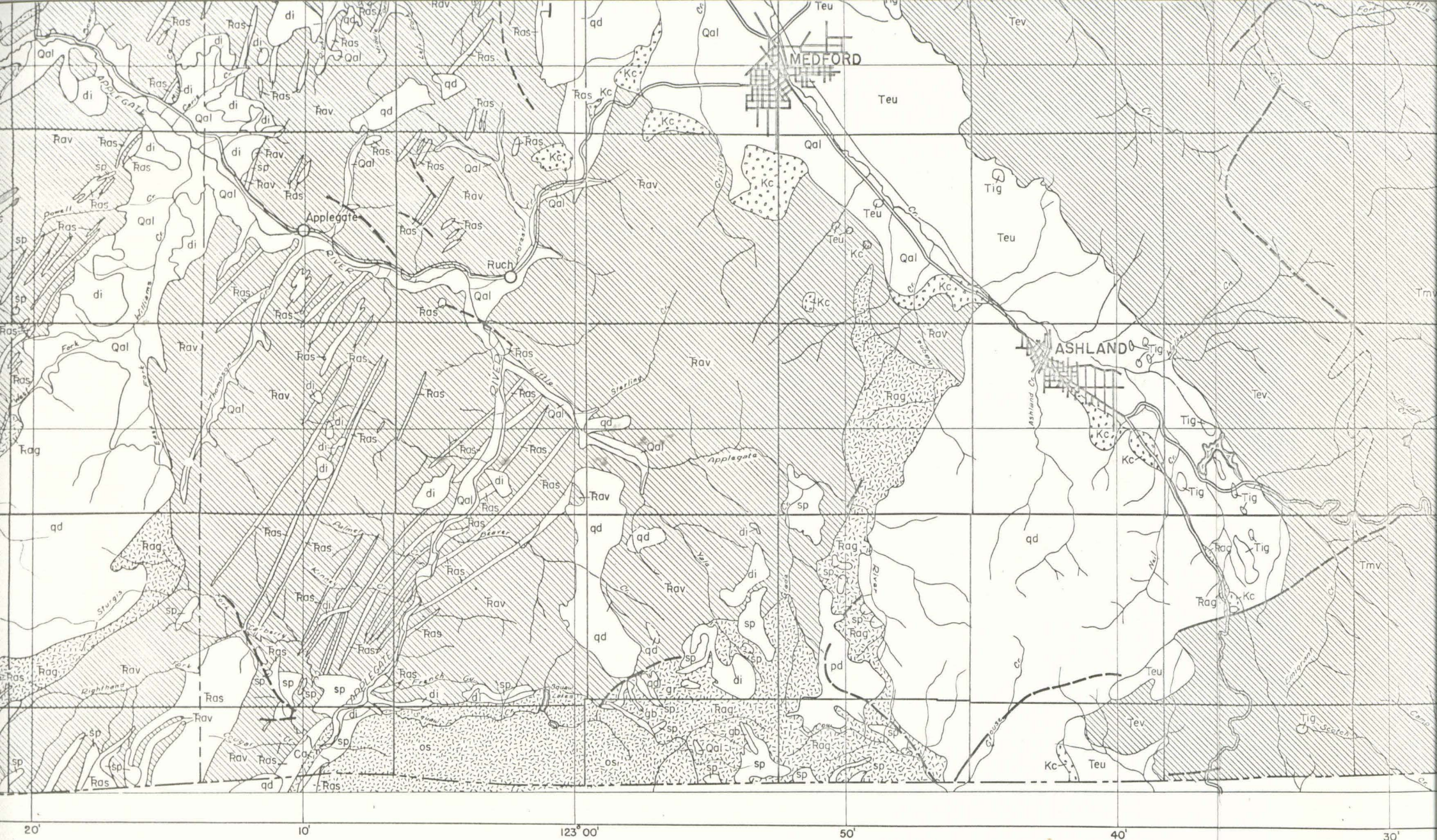
TO RUCH

TO RUCH

TO RUCH


TO RUCH

TO RUCH



GEOLOGIC MAP OF SOUTHWESTERN OREGON
2° WEST, AND SOUTH OF PARALLEL 43° SOUTH NORTH

By Francis G. Wells



1955



