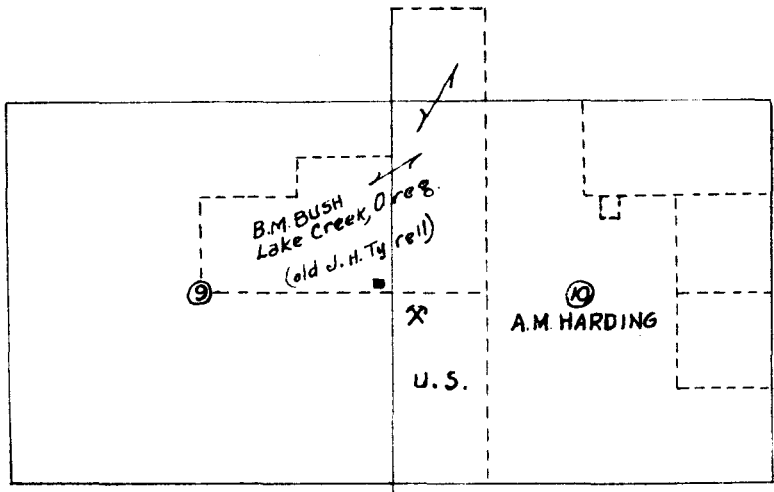
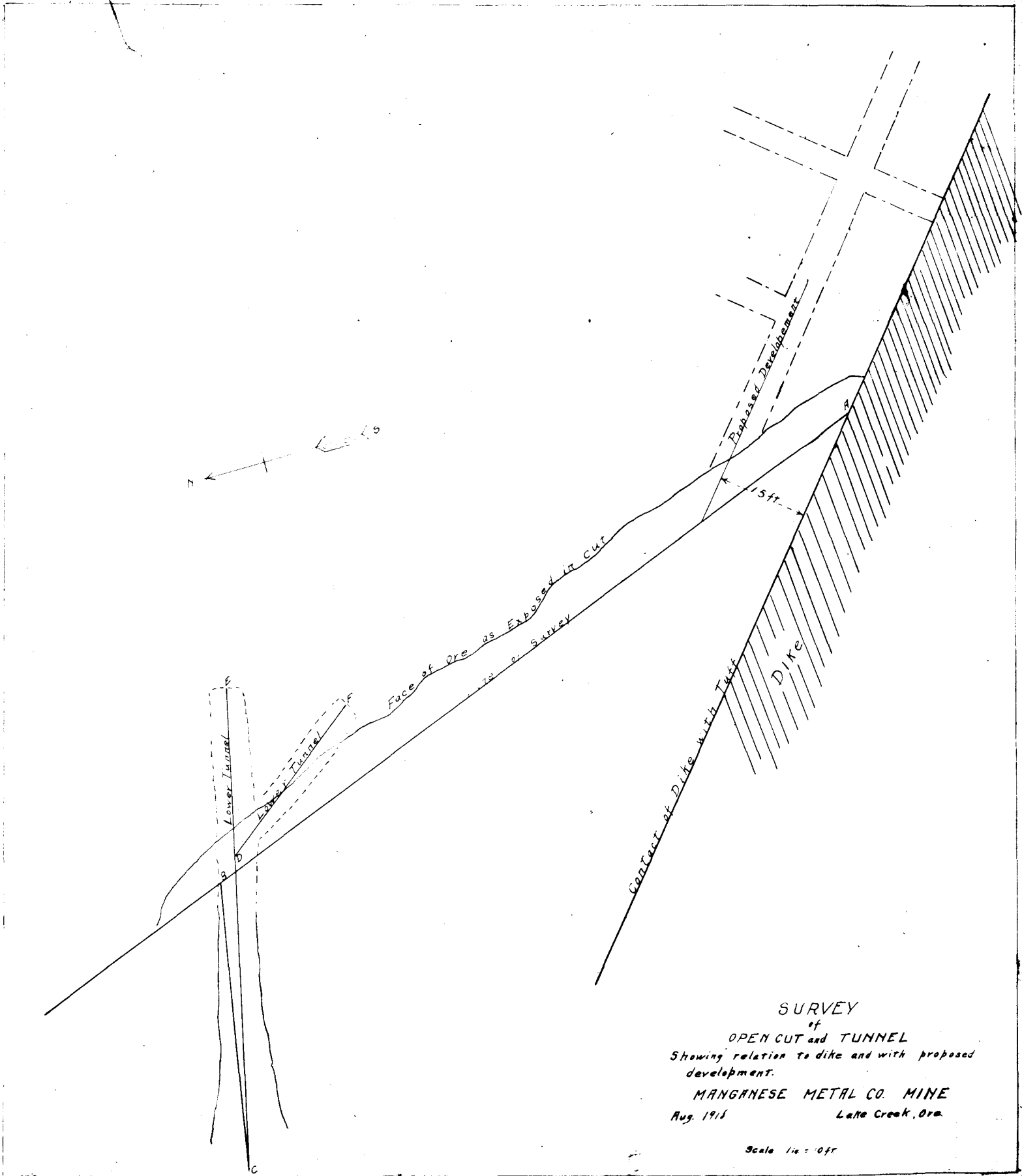


LOCALITY MAP
Scale 4 miles = 1 inch



Sec 9 & 10, T.37S, R.2E
PROPERTY MAP

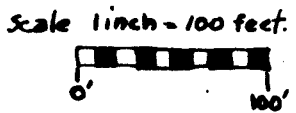


SURVEY
of
OPEN CUT and TUNNEL
Showing relation to dike and with proposed
development.
MANGANESE METAL CO. MINE
Aug. 1915 Lake Creek, Ore.

Scale 1 in = 10 ft

Sketch Map YRRELL MINE

Recent Trenching in Area
Once Drilled
Brunton Traverse by
F.G. Wells R.C. Treasher
July 23, 1942



FORMER

