

- Drain, 477 6-B
- Drevesay, 66 6-I
- Dufur, 382 3-E
- Dundee, 232 3-C
- Durkee, 100 4-J

- Eagle Point, 211 8-C
- Echo, 311 2-H
- Eddyville, 41 4-B
- Elgin, 728 2-I
- Elkton, 90 6-B
- Empire, 100 5-B
- Empire, 168 2-B
- Empire, 493 6-A
- Empire, 1,379 3-J
- Empire, 524 3-D
- Eugene, 18,901 5-C

- Falls City, 494 4-B
- Flora, 64 2-J
- Florence, 339 5-A
- Forest Grove, 1,859 2-C
- Fort Klamath, 100 8-D
- Fort Stevens, 160 1-B
- Fossil, 538 3-F
- Foster, 25 4-C
- Freewater, 732 2-H
- Frenchglen, 34 7-H

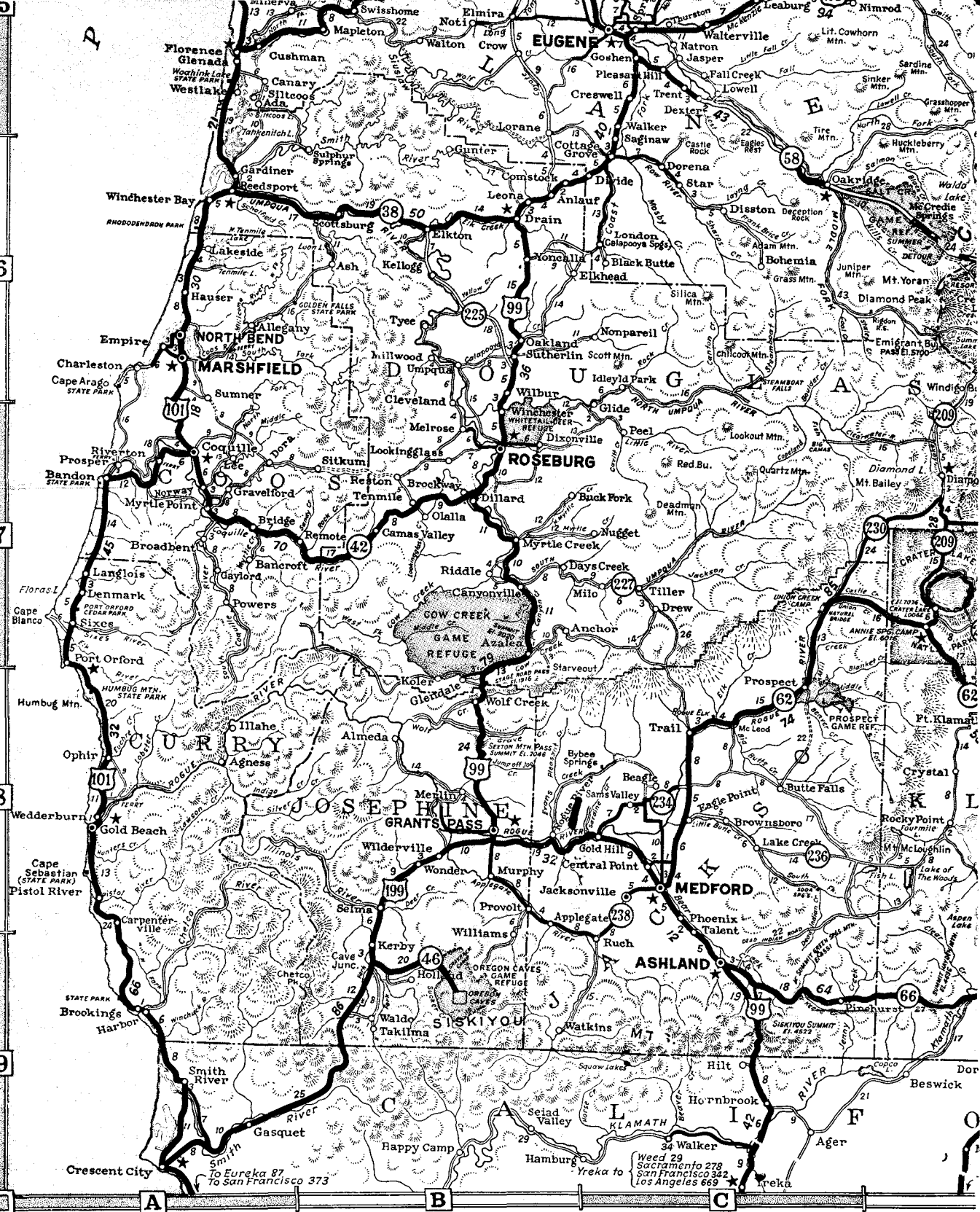
- Gales Creek, 122 2-C
- Gardiner, 300 6-A
- Garibaldi, 213 2-B
- Gaston, 227 3-C
- Gearhart, 125 1-B
- Gervais, 254 3-C
- Gladstone, 1,348 3-C
- Glenada, 110 5-A
- Glendale, 516 8-D
- Glenwood, 200 2-B
- Goble, 91 1-C
- Gold Beach, 400 8-A
- Gold Hill, 500 8-C
- Goshen, 93 5-C
- Government Camp, 50 3-D
- Grand Ronde, 350 3-B
- Granite, 50 4-H
- Grants Pass, 4,666 8-B
- Grass Valley, 208 3-F
- Gresham, 1,635 2-D

- Haines, 431 4-I
- Halfway, 351 4-J
- Halsey, 300 4-C
- Hamlet, 35 2-B
- Hammond, 244 1-B
- Hardman, 120 3-G
- Harlan, 25 4-B
- Harper, 50 5-J
- Harrisburg, 575 5-C
- Harrisburg, 30 3-B
- Harrisburg, 193 2-H
- Harrisburg, 1,190 3-G
- Harrisburg, 608 2-G
- Harrisburg, 3,039 2-C
- Harrisburg, 30 3-J
- Hood River, 2,757 2-E
- Horton, 40 5-B
- Hot Lake, 250 3-I
- Hubbard, 330 3-C
- Huntington, 803 5-J

- Imbler, 203 2-I
- Imnaha, 2 2-J
- Independence, 1,248 4-C
- Iono, 283 2-G
- Irrigon, 65 2-G
- Island City, 116 3-I

- Jacksonville, 706 8-C
- Jefferson, 391 4-C
- Jewell, 167 2-B
- John Day, 432 4-H
- Jordan Valley, 306 7-J
- Joseph, 504 3-J
- Junction City, 922 5-B
- Juntura, 136 6-I

- Kamela, 27 3-H
- Keasey, 50 2-B
- Kent, 94 3-F
- Kerby, 40 9-A
- Kernville, 150 3-B
- Kimberley, 45 4-G
- Kings Valley 4-B
- Kinzua 3-F
- Klamath Agency, 150 8-D
- Klamath Falls, 16,093 9-B
- Knappa, 100 1-B



Ward Creek Place

War Eagle Coal Adit

War Eagle Coal Adit

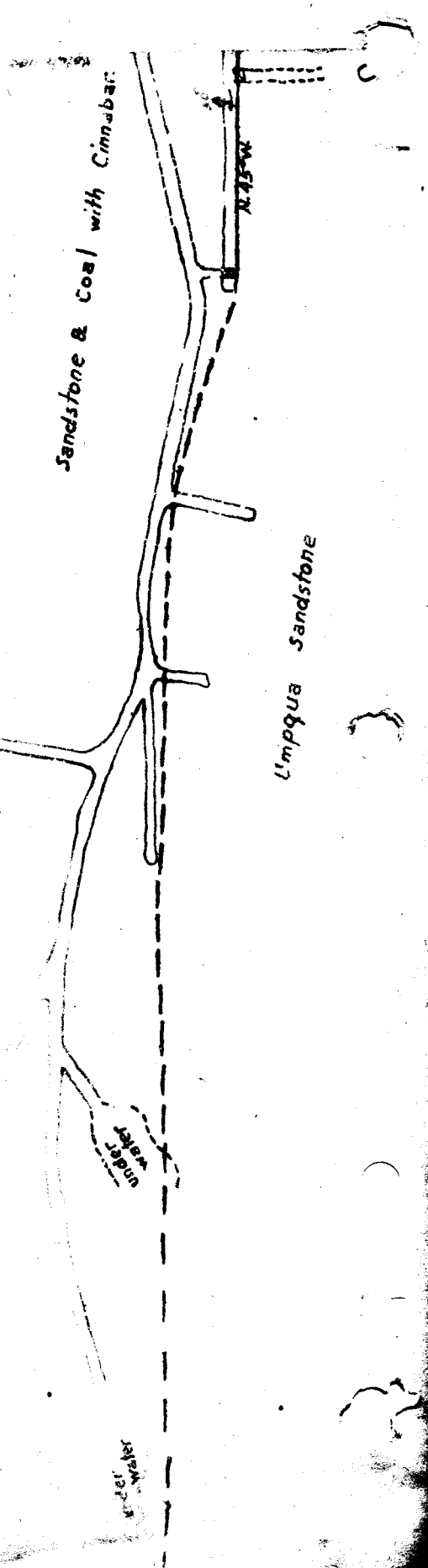
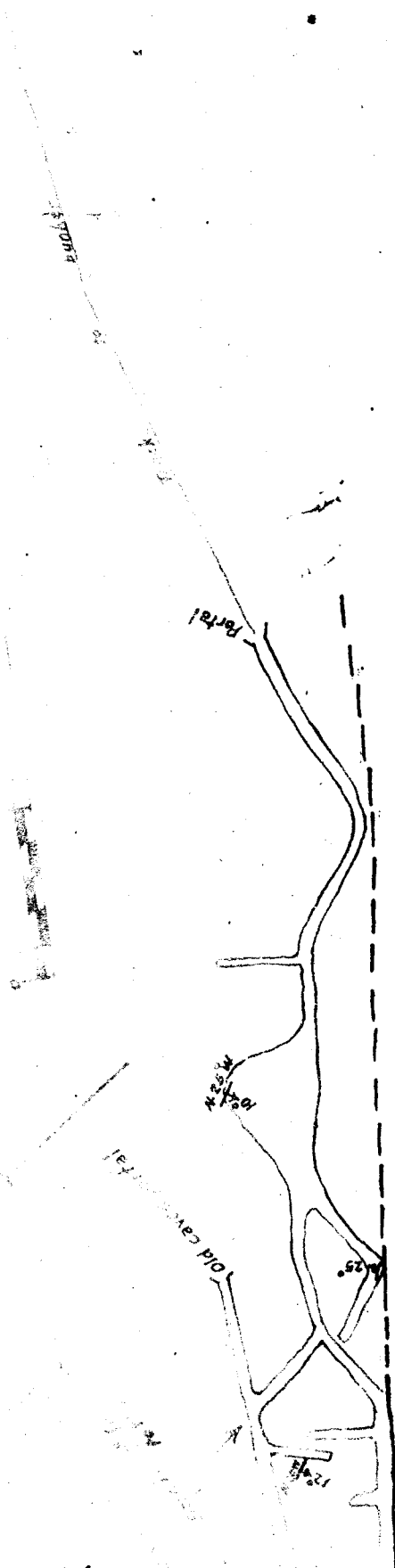
War Eagle Coal Adit

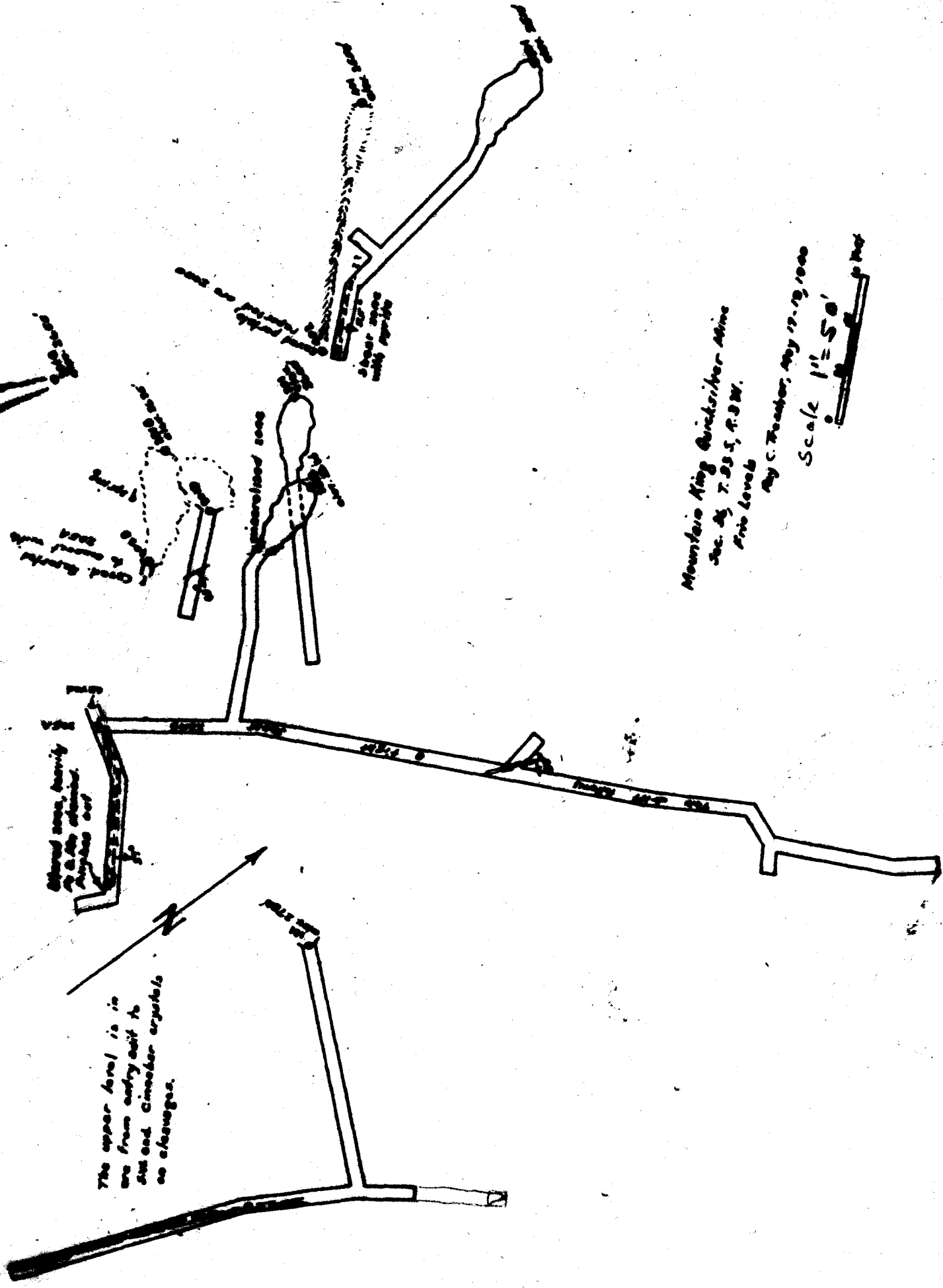
Scale 1/2" = 100'



Gold Hill
Jackson

WAR EAGLE (69)





The upper level is in
 ore from entry with to
 S.W. end. Cinnabar crystals
 as cleavages.

Upper level, heavily
 ore to the surface.
 Shaft 100'

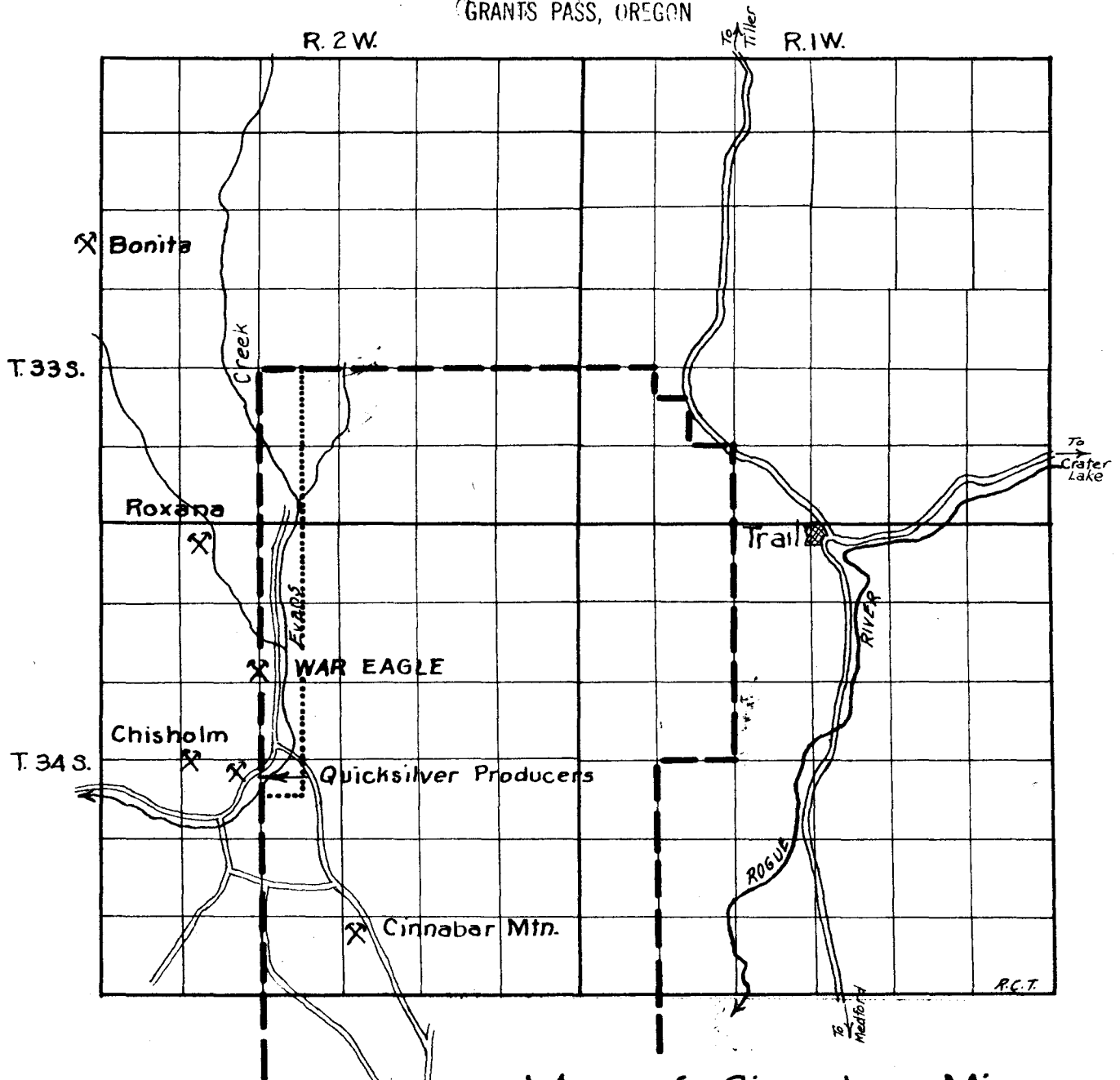
Good Quartz
 ore to surface
 Shaft 100'

Unmineralized zone

Shaft 100'
 with ore

Mountain King Quicksilver Mine
 Sec. 25, T. 23 S., R. 2 W.
 Ariz. Levels
 Wm. C. Weaver, May 17, 1910
 Scale 1" = 50'

STATE DEPT OF GEOLOGY & MINERAL INDUSTRIES
 STATE ASSAY LABORATORY
 402 EAST I STREET
 GRANTS PASS, OREGON



Map of Cinnabar Mines
 in relation to
 Medford Cantonment

----- Boundary as of June 10, 1941
 Suggested revision