







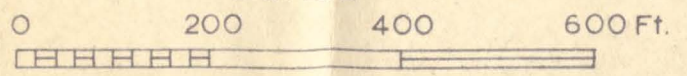
EXPLANATION

-  OPALITE (outcrops or heavy float)
-  TUFF
-  ANDESITE
-  PROSPECT CUTS
-  RIDGE CREST
-  ASSAY SAMPLES

JUNE 1952

Brunton & pace survey

SCALE



Sketch map of the MAMMOTH CINNABAR prospect, Ashland district, Jackson County, Oregon. Secs. 4 and 9, T. 38 S.