

100 Ton ore stockpile

Ore in this area  
15"-25" wide

Ore from 6"-12"

is shear zone

Pre-mineral is  
vertical. It is  
trends N. 120° W.  
dip (paraly 1)

80° S. W.  
Shear Zone N. 80° W. dips

Scale 1 inch = 10 feet  
Jan. 28 1945

North

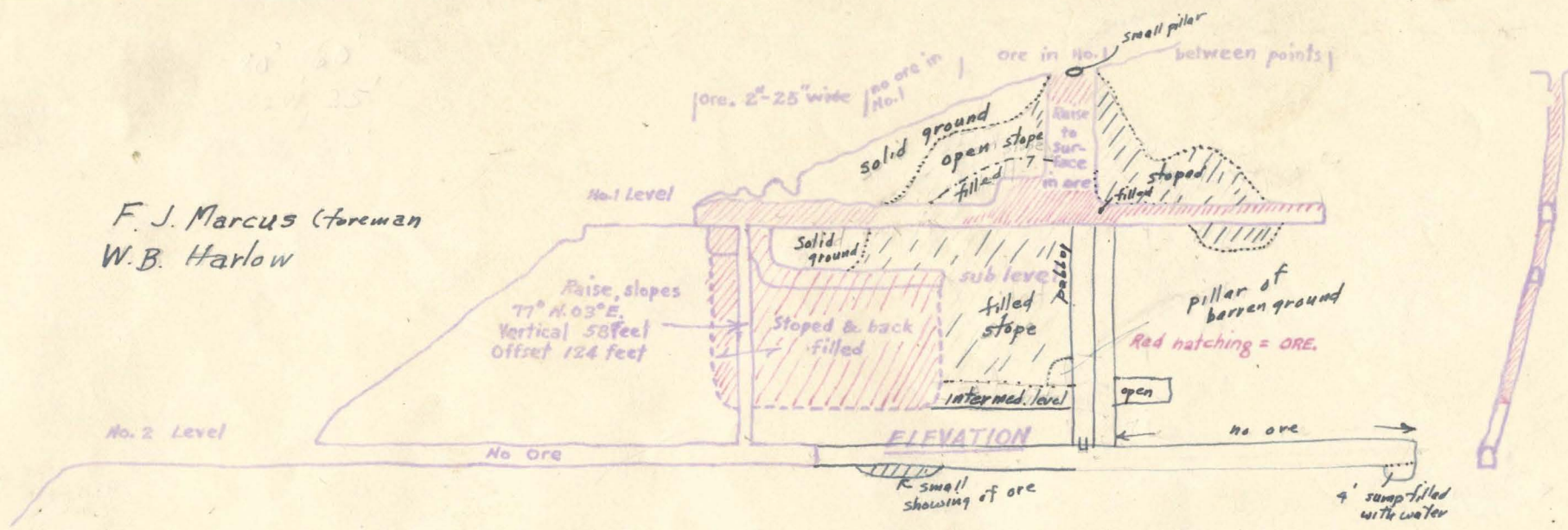
Blue Jay Antimony  
Jan Bird

Branton-Jabe Traverse - R.C. Treasurer

GRANITE PASS, OREGON  
405 EAST I STREET  
STATE ASSAY LABORATORY  
STATE DEPT OF GEOLOGY & MINERAL INDUSTRIES

265 notes book 0.45-4

F. J. Marcus (foreman)  
W. B. Harlow



Dorn property is  
and first claimant property

Jay Bird  
**BLUE JAY ANTIMONY**

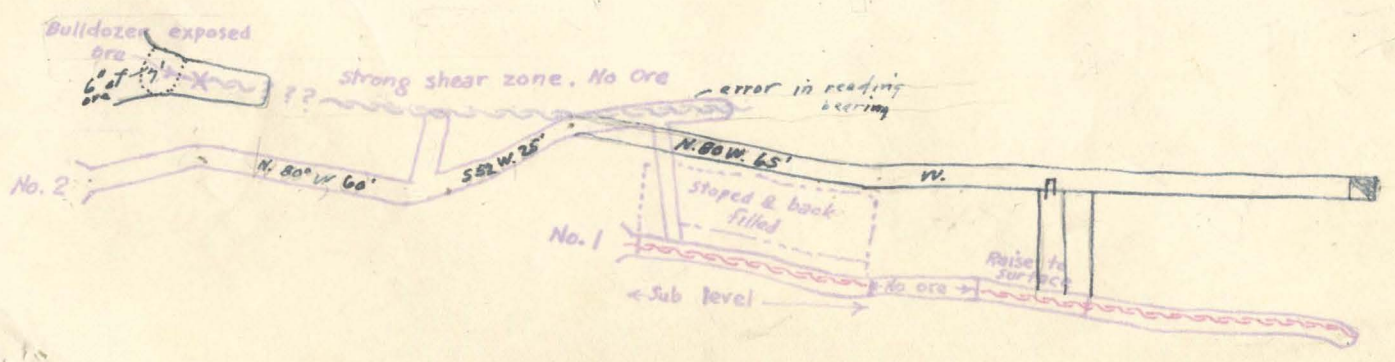
NW $\frac{1}{4}$  NW $\frac{1}{4}$  Sec. 14, T. 40 S., R. 4 W.

Brunton-Tape Survey - R.G. Bassett & R.C. Treasher; W.A.B. Bennett, 7/17/44

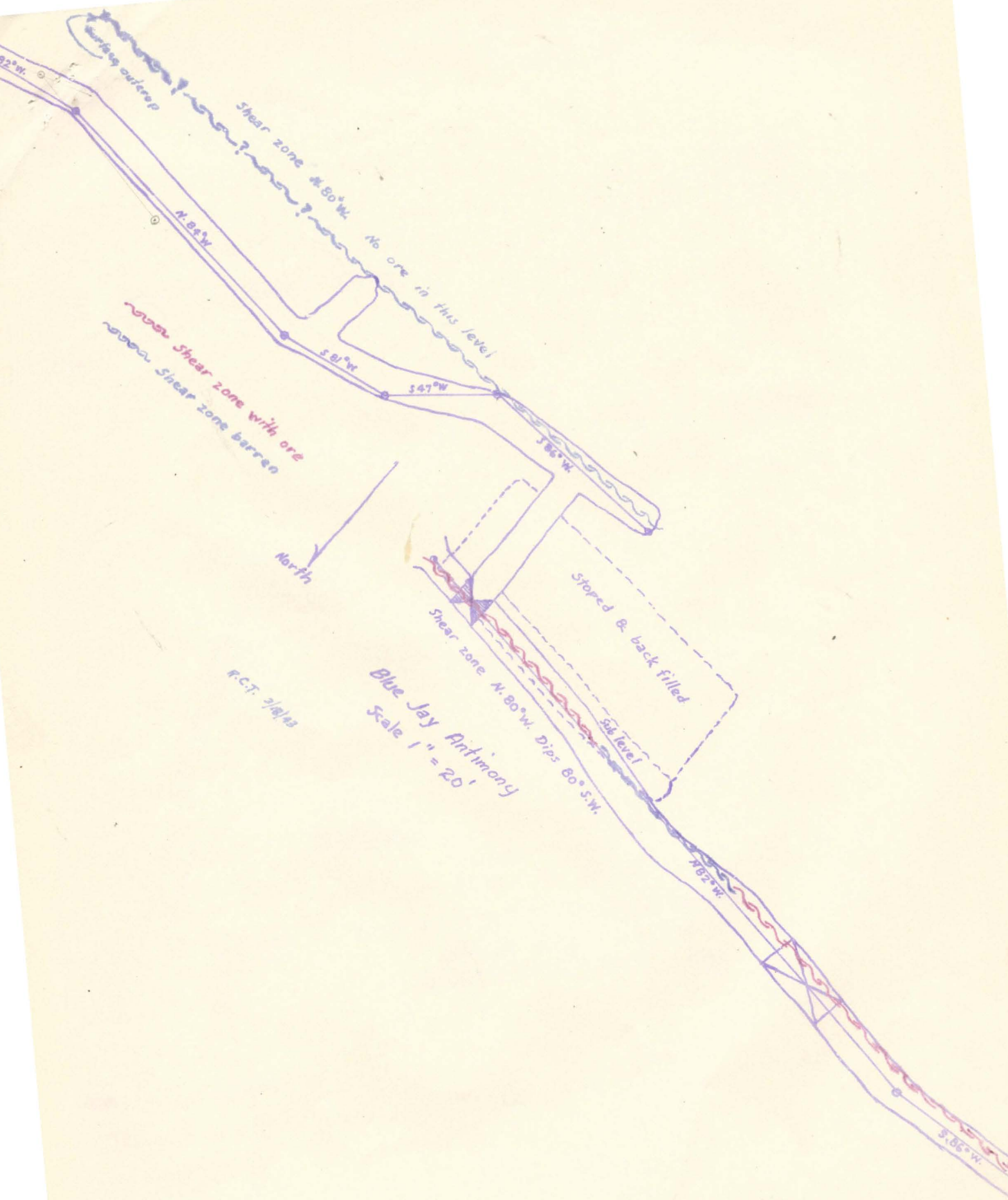
March 18, 1943

Scale 1 inch = 40 feet

Owner, Emerson Merrick  
Motor Inn, Medford.



Notebook - Treasher  
pp. 42-41 & 43-1d



H.C.T. 2/18/22

Blue Jay Antimony  
Scale 1" = 20'