

SQUAW CREEK COPPER

Pacific claim workings
Pacific States Mines


5-25-62
L.R. & N.V.P.
scale 1" = 40'
elevations by altimeter

owners: (19 claims)

Fred Riesdorf
Fred Hancock
Art Goss, Jacksonville

leased by Golden Road Mining Co.
Fred Bentley, Dick Smith, Steve Reynolds.

Location: NE cor. sec. 6, T. 41 S., R. 3 W.

 sulfides
in chlorite
schist (py, ch, sph?)

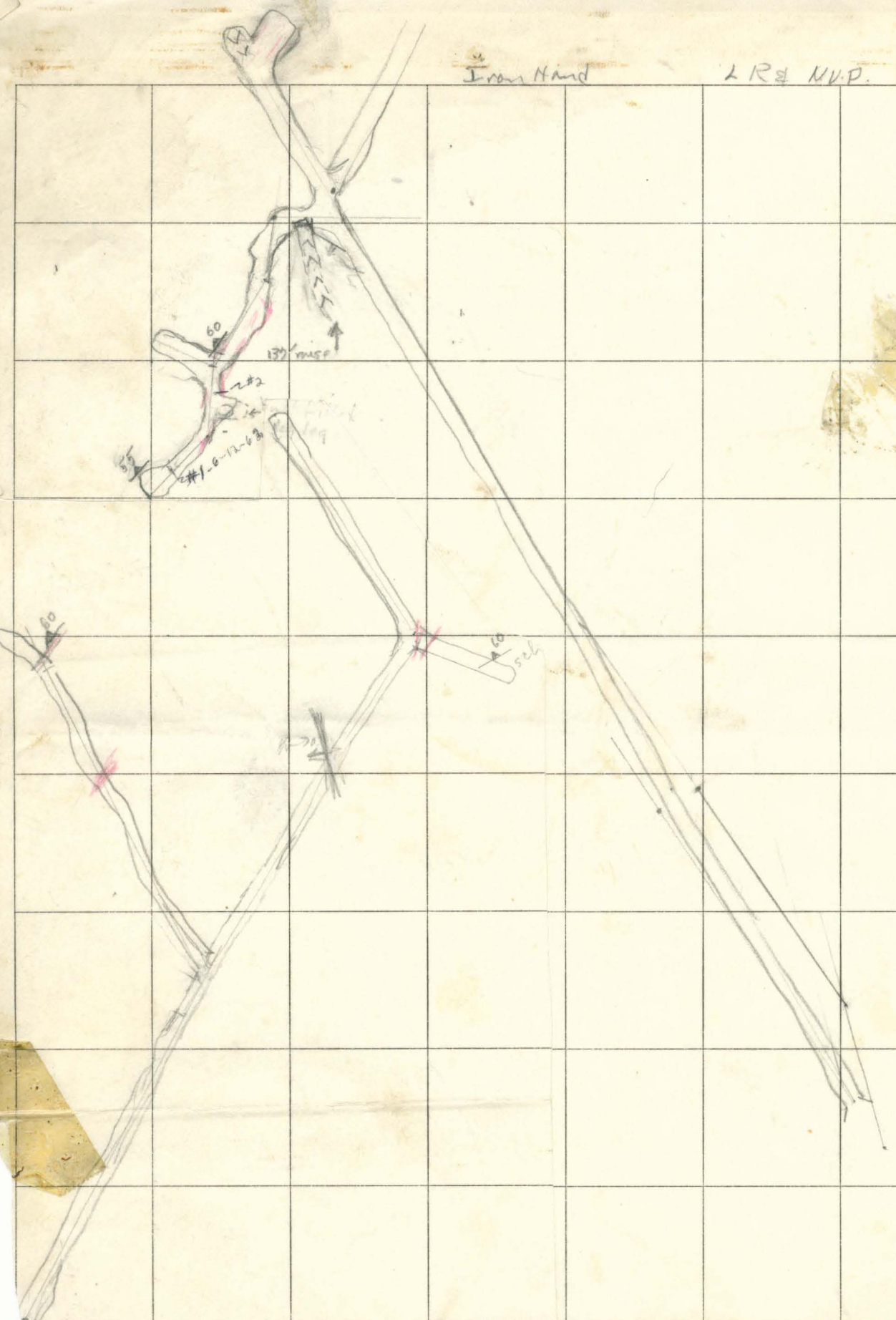


QUILVER PRESS, INC. • GREENSBORO, N. C. • STOCK NO. 439

Stringtown Gulch

Iron Hand

L R & N.V.P. 5-25-02




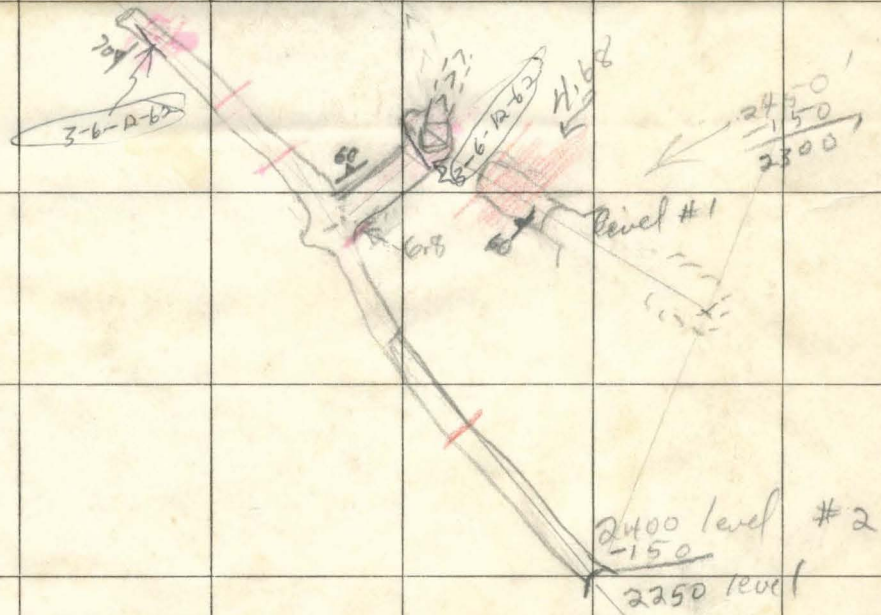
2300 (A)
- 150
2150

5-25-62 WUP & LR
upper tunnel Ironhard

40' = 1"



 highly siliceous
pyritized
some chalc.



200
507,000
100

180
150
90.00
180
270.00
1350.00

11,250
12 | 135,000
12
15
12
30
24
60

535°E 100' - 40°
515°E 55'