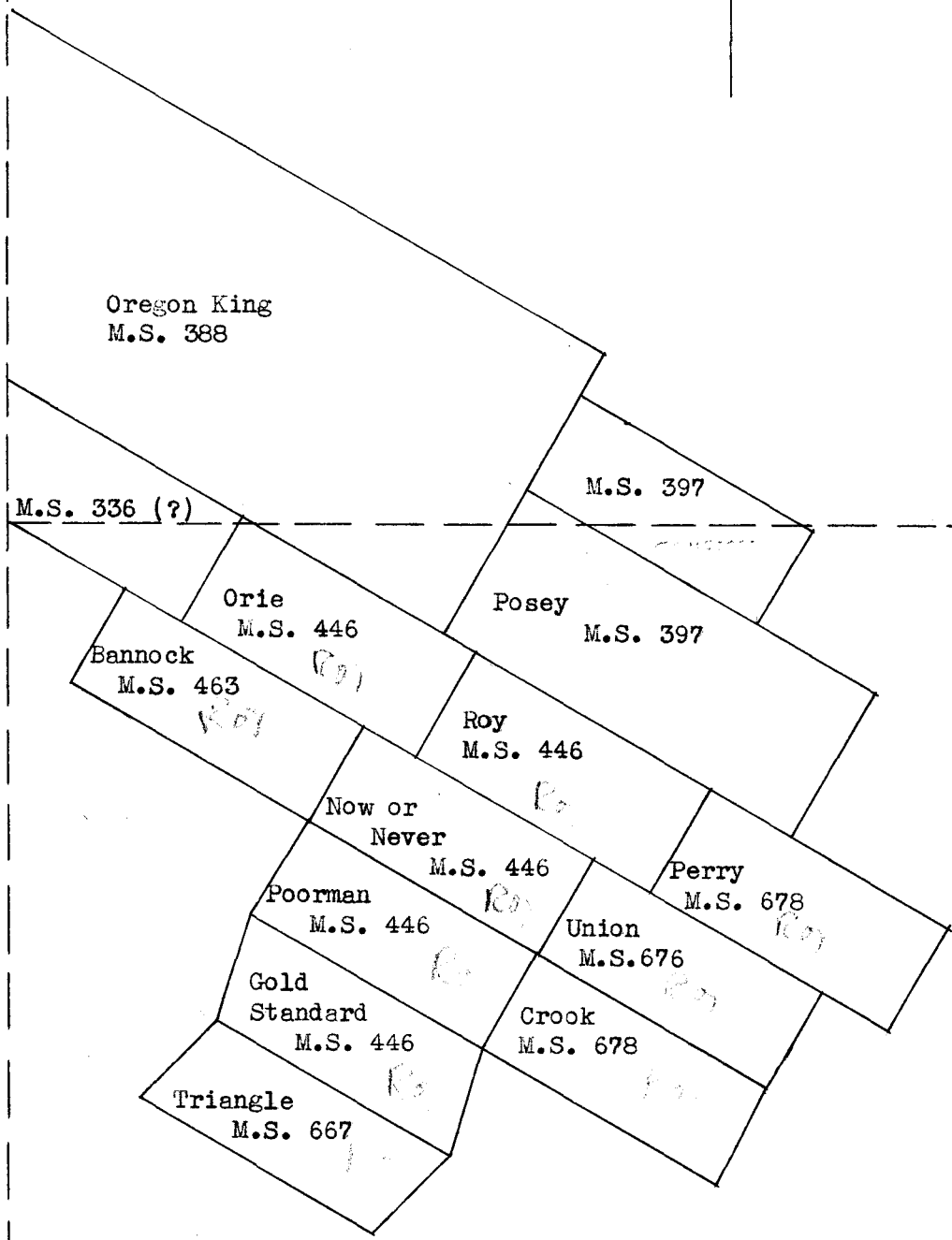


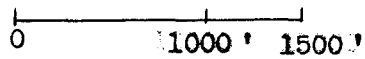
MINING CLAIMS

T9S, R17E, Sec.30



T9S, R17E, Sec.31

Scale



GEOLOGICAL
FORMATION MAP

CORIBA

JOHN DAY

CLARNO

Willowdale

JOHN DAY

Gateway

Trout
creek

97

Ashwood

MADRAS

CLARNO

Hay
creek

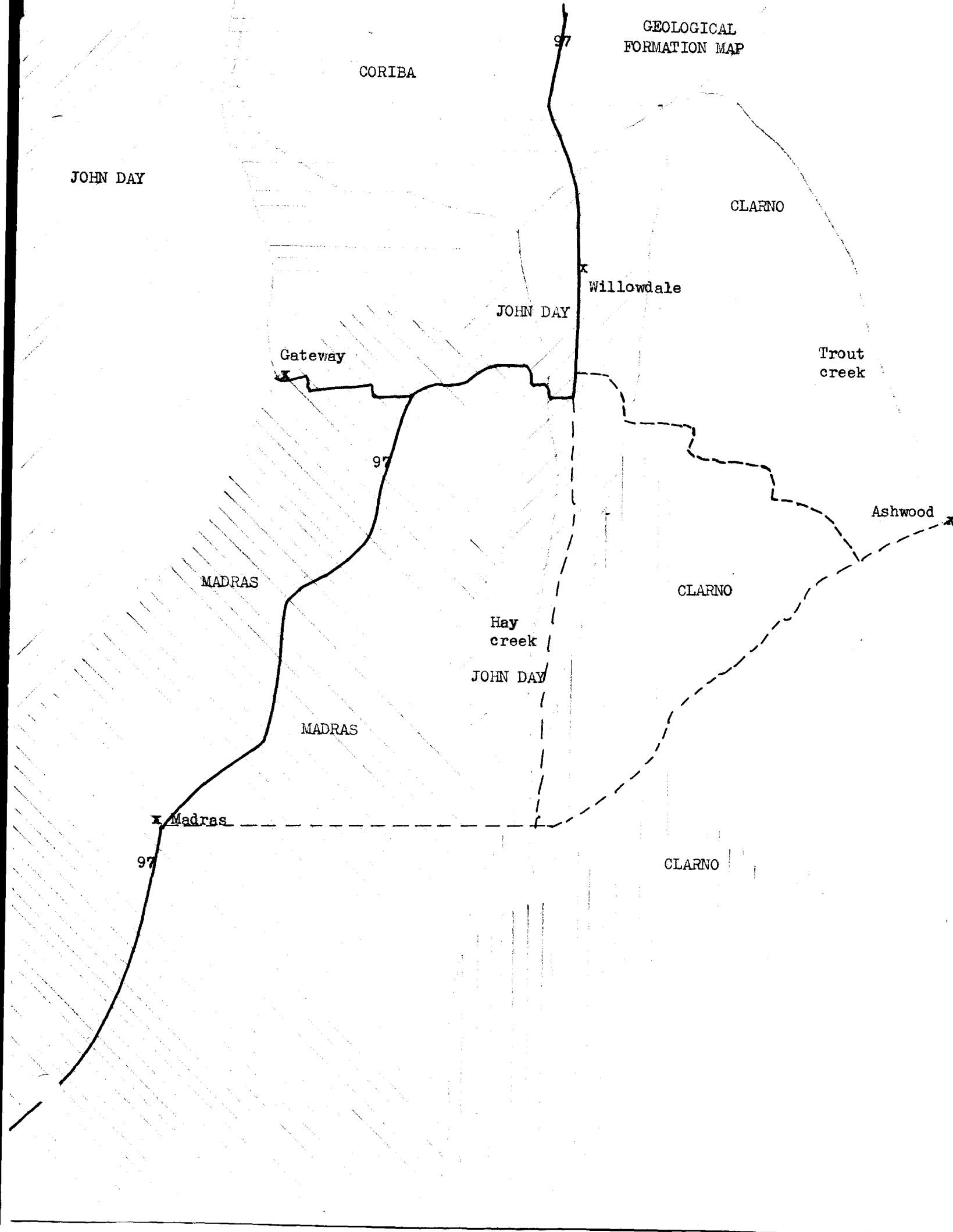
JOHN DAY

MADRAS

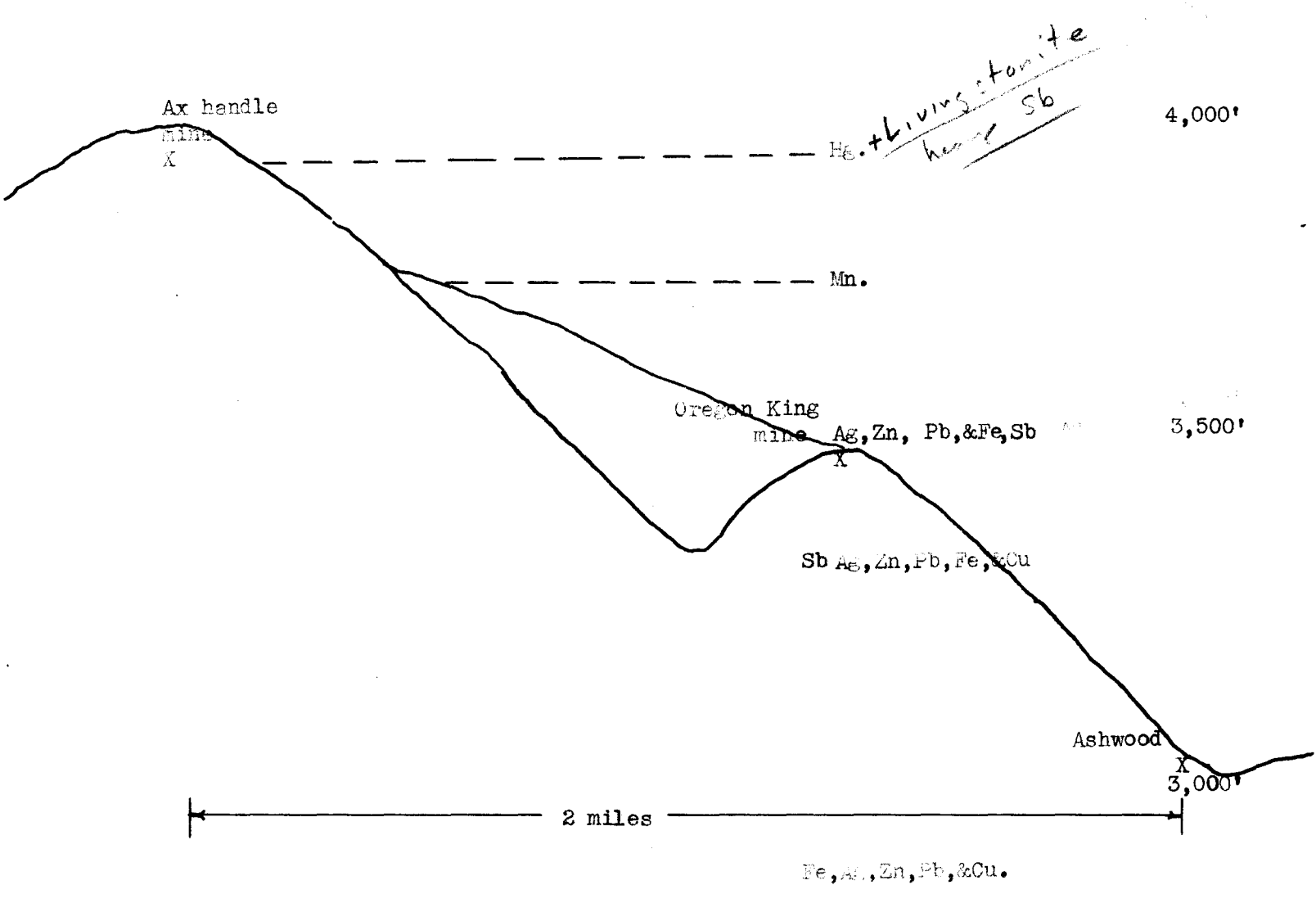
Madras

CLARNO

97



ORE MINERAL OUTLINE



FLOW SHEET

