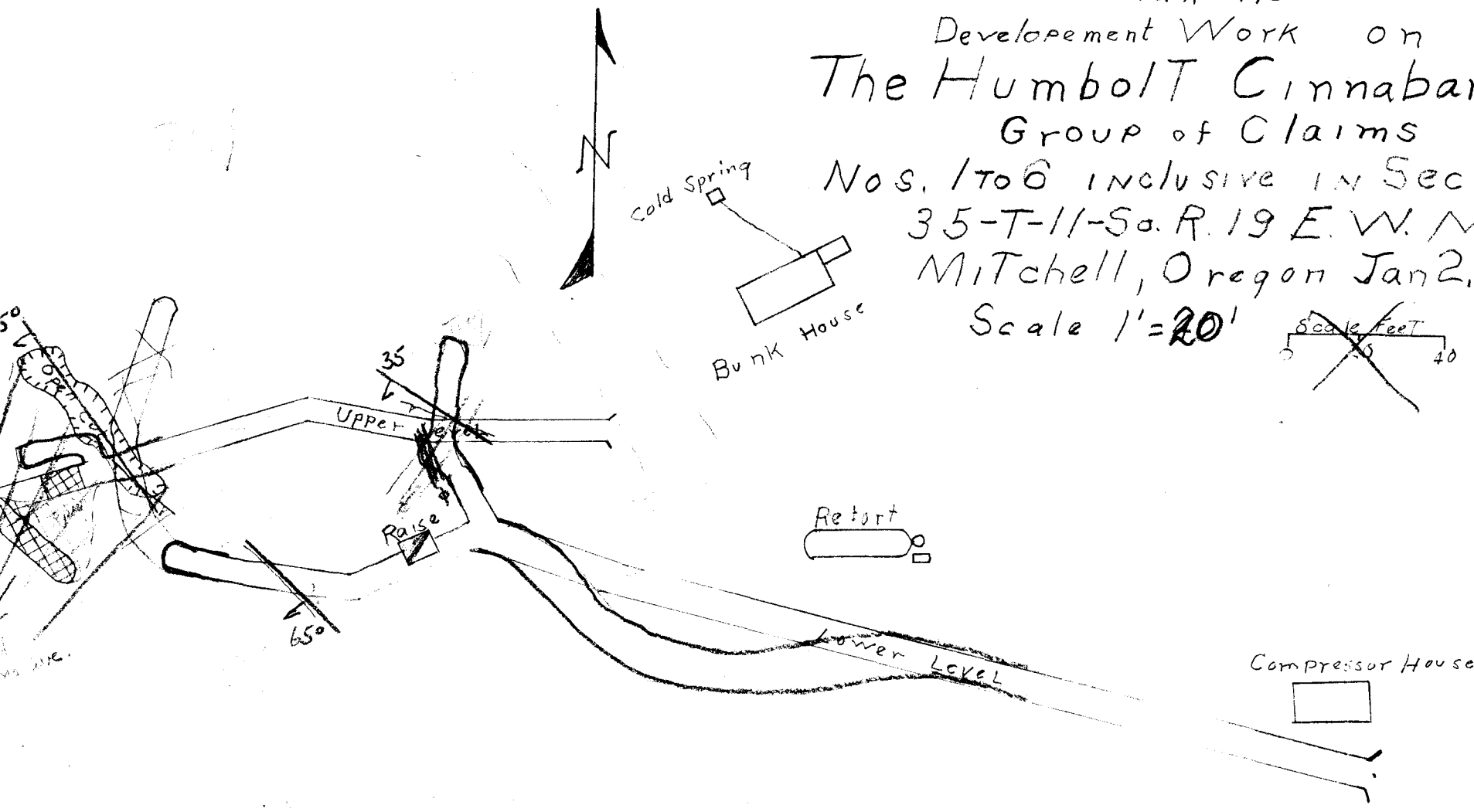



Plan View
 Development Work on
 The Humbolt Cinnabar
 Group of Claims
 Nos. 1 to 6 inclusive in Sec.
 35-T-11-50. R. 19 E. W. M.
 Mitchell, Oregon Jan 2, 1941
 Scale 1" = 20'



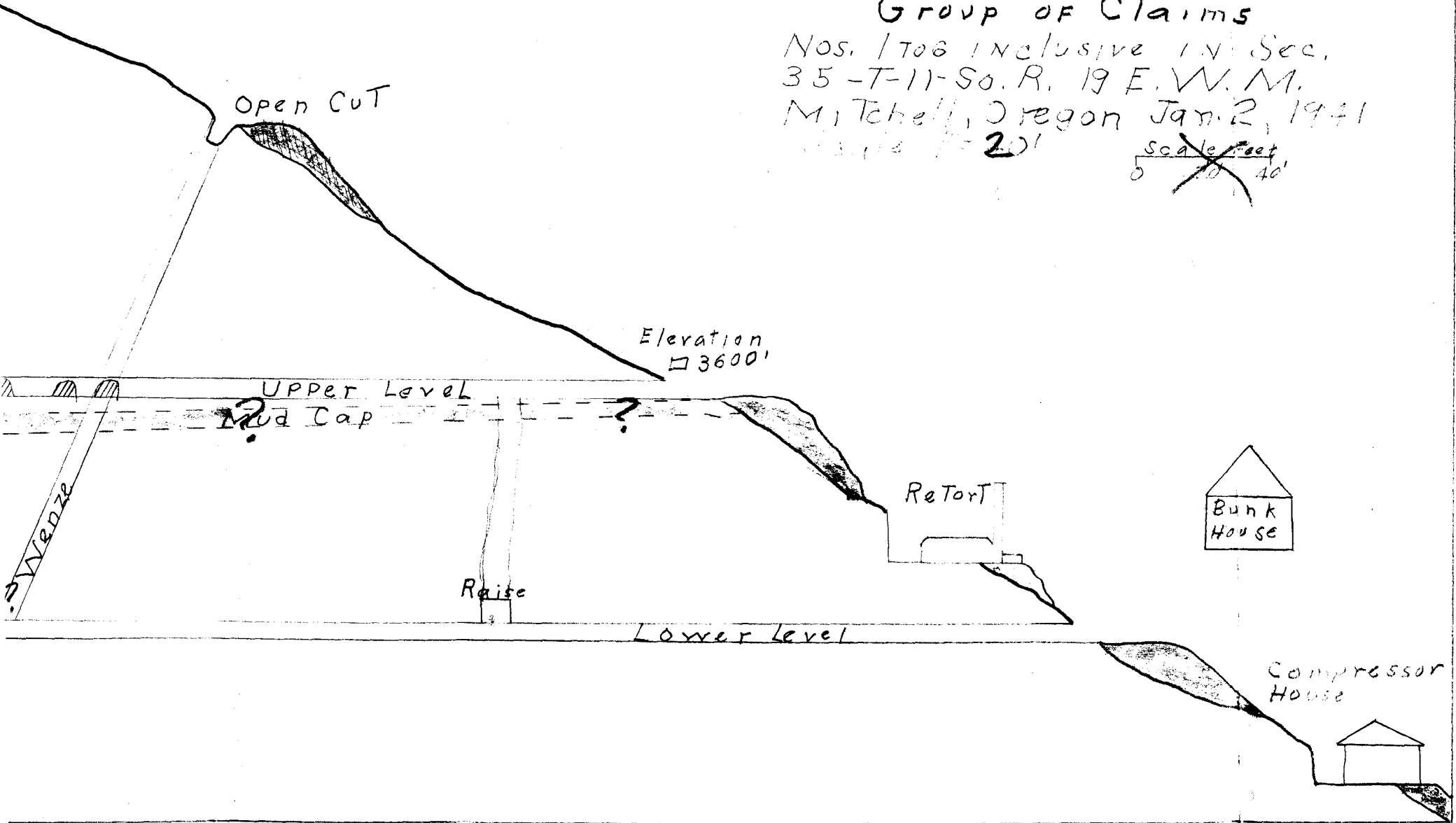
Rough corrections
 Fault system
 Possible use



Profile View
Development Work on
The Humboldt Cinnabar
Group of Claims

Nos. 1708 inclusive in Sec.
35-T-11-S0. R. 19 E. W. M.
Mitchell, Oregon Jan. 2, 1941
Scale 1" = 20'

~~Scale feet
0 20 40~~



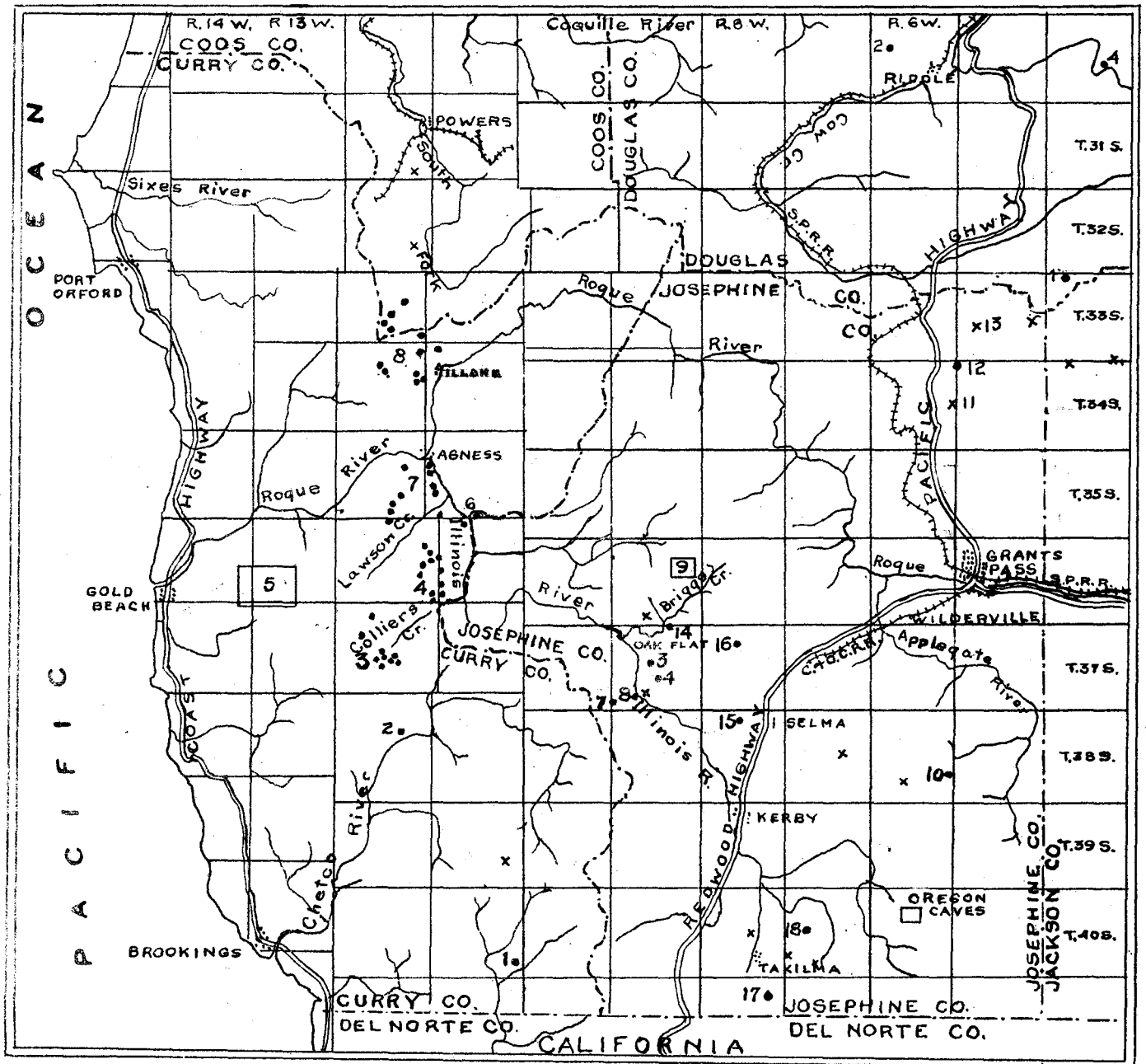


Fig. 2. Key map for some of the chromite deposits in southwestern Oregon. Crosses are deposits not visited.