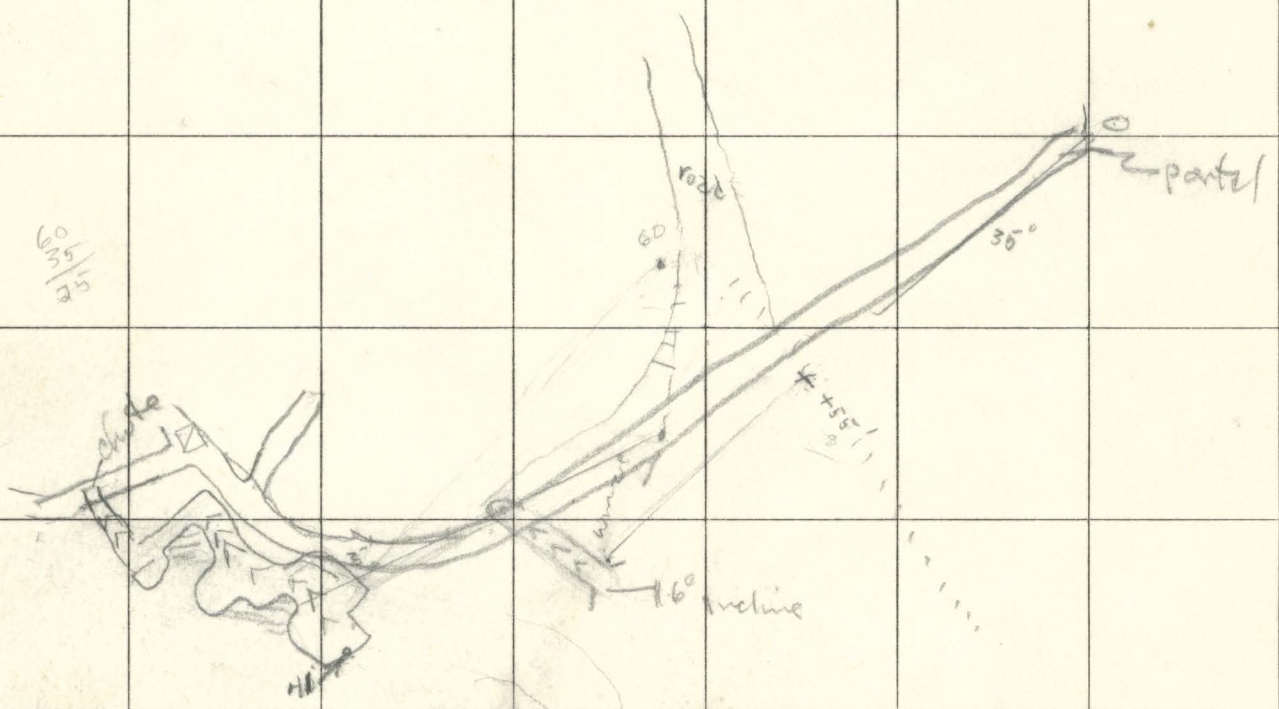
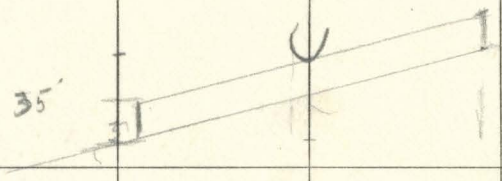


2
3
4
III

60
50
40



50
40
30



20°

Jos. Co
Ill. R. Dist.

8-11-53

50d 5007

NE 1/4 Sec 23 T16S R 9W 3400'

Range of Whites

← 40' →

W — E

one 1/2" incline above left drift
N70E 50°N

contorted zone

Lower Road

Upper Road

sheared contact

50
53

called "89" quartzite

45

2' serp 3' ore

cross out started
To be N45E

face +56'

S#2-8-11

S#1-8-11

16" incline

Foliation in serp

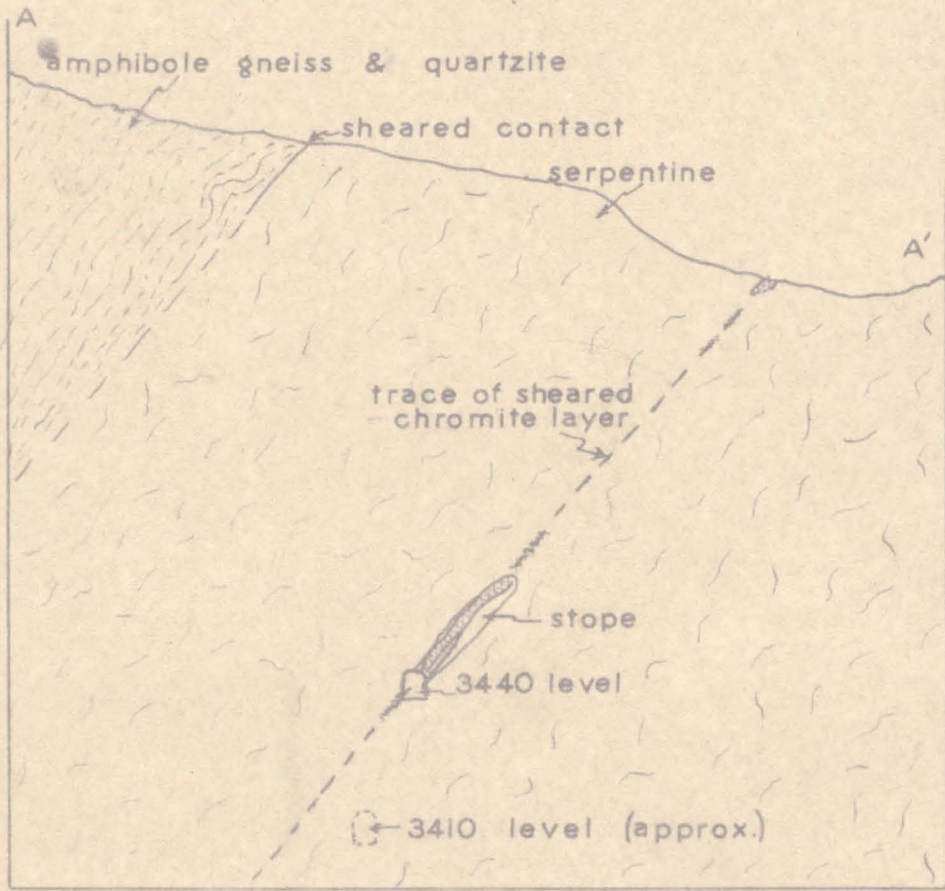
620

TOP RIDGE

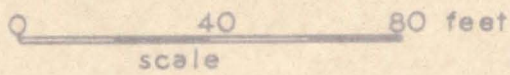
SP fault



SAD SACK MINE



SECTION A - A'



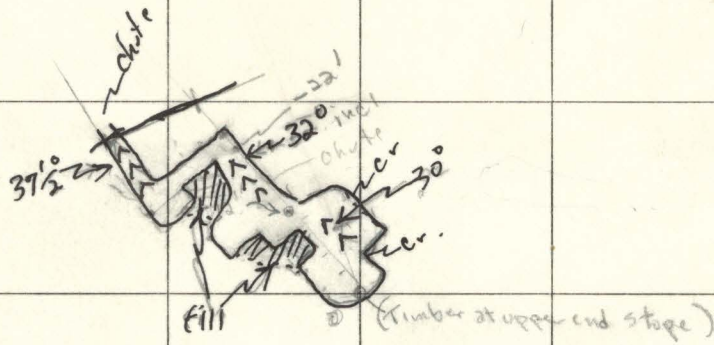
7/19/56

Sad sack stage

1" = 40'
LR.



550' 00



2-1/2" x 1-1/2" x 40' 0"