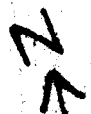


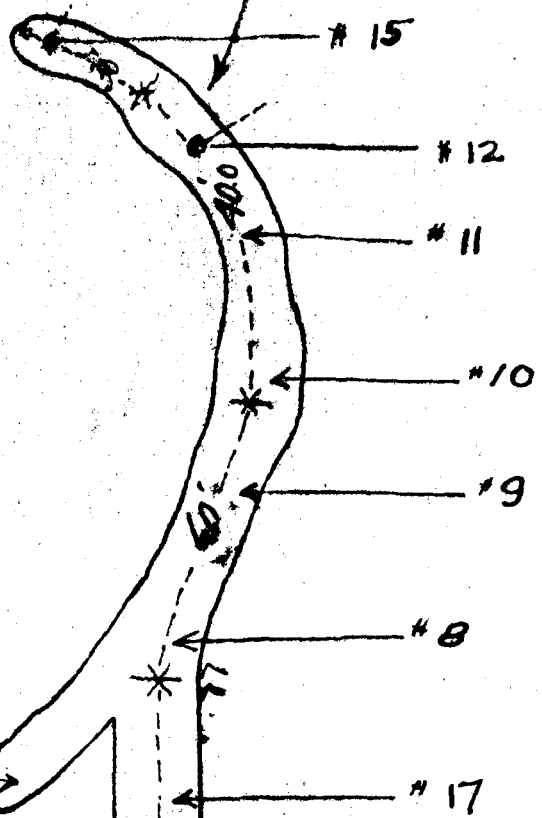
Livingston
 Huntington
 Mc Timmins
 Groups
 Wolf Creek, Ore.

15° E of N



#195

300'



#16

#7

#14

150'

80'

#6

#13

105'

#2

#149

800'

#4

1300'

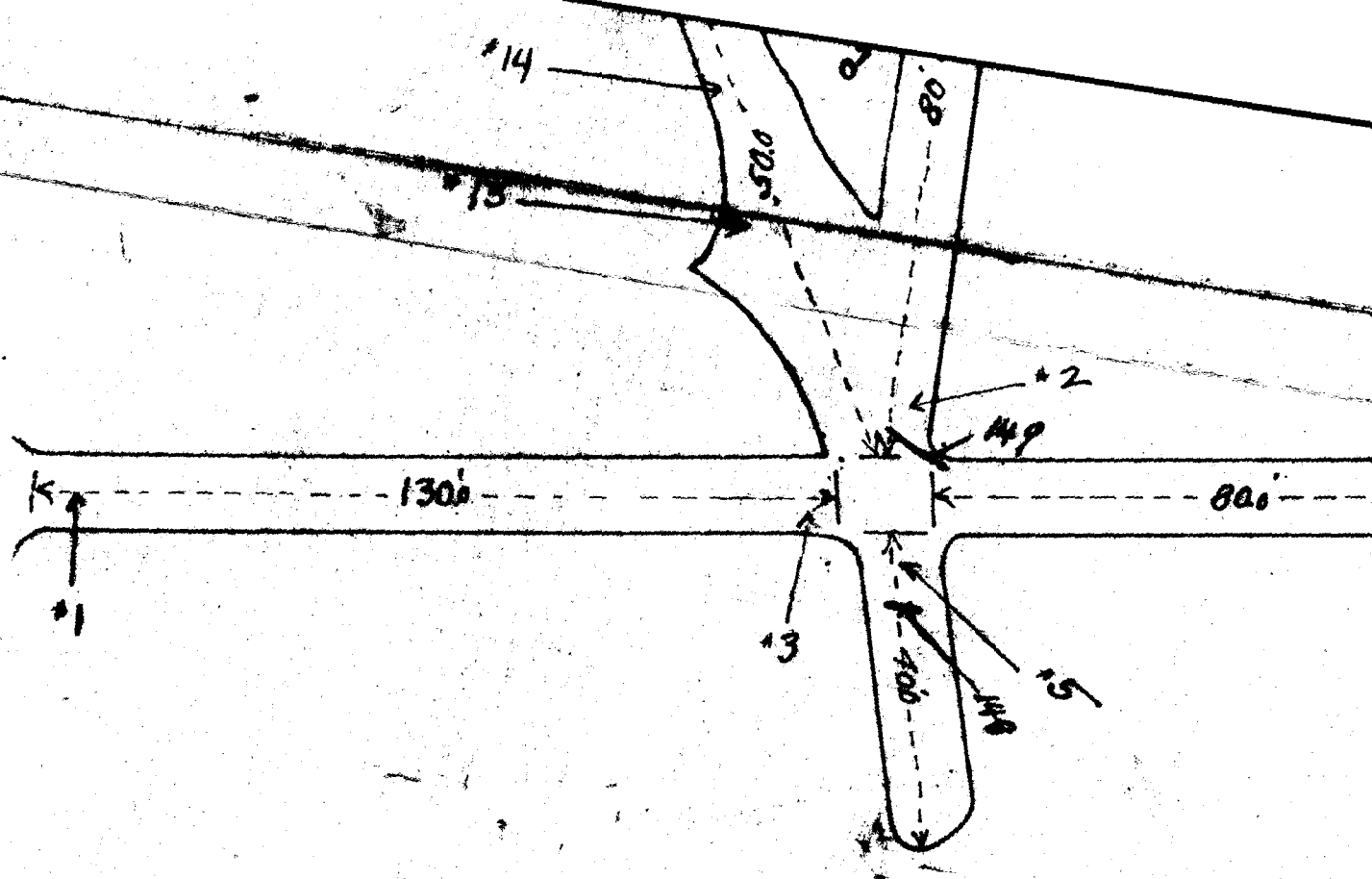
#3

#5

400'

#148

#1



Assay Map showing Mineralized Zone
 Spotted Fawn ~~zone~~ vein.
 (not to scale)

← # position of Samples Taken