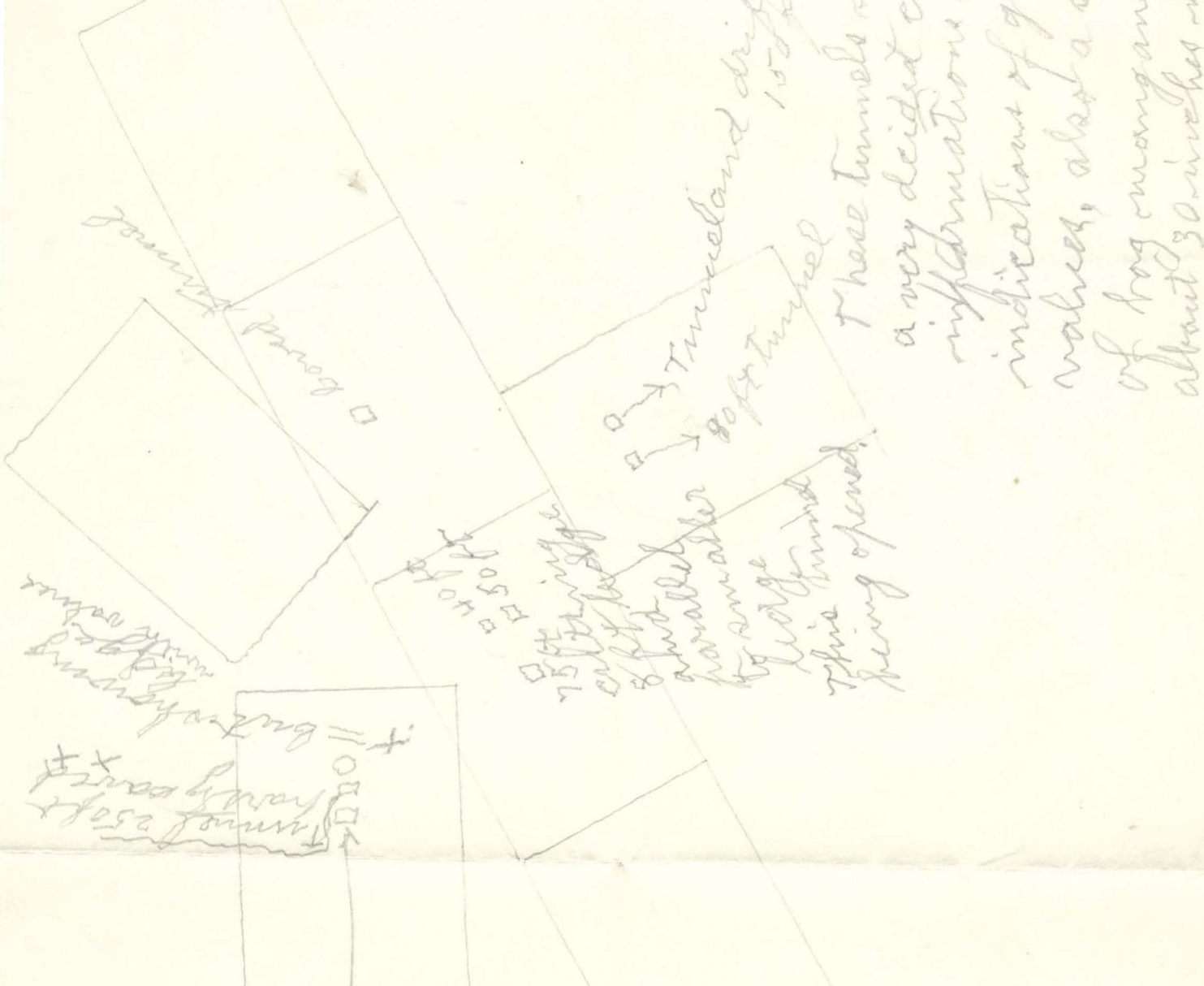


x The ground below the ledge has nearly

x This was a prob. peeling trunk showing same conditions as other X and has other points of value. about 100 ft deeper than X

Tunnel 950 feet covered. Spherosol then several layers showing values. Also drift and some with large values. One on this dump sample 1112



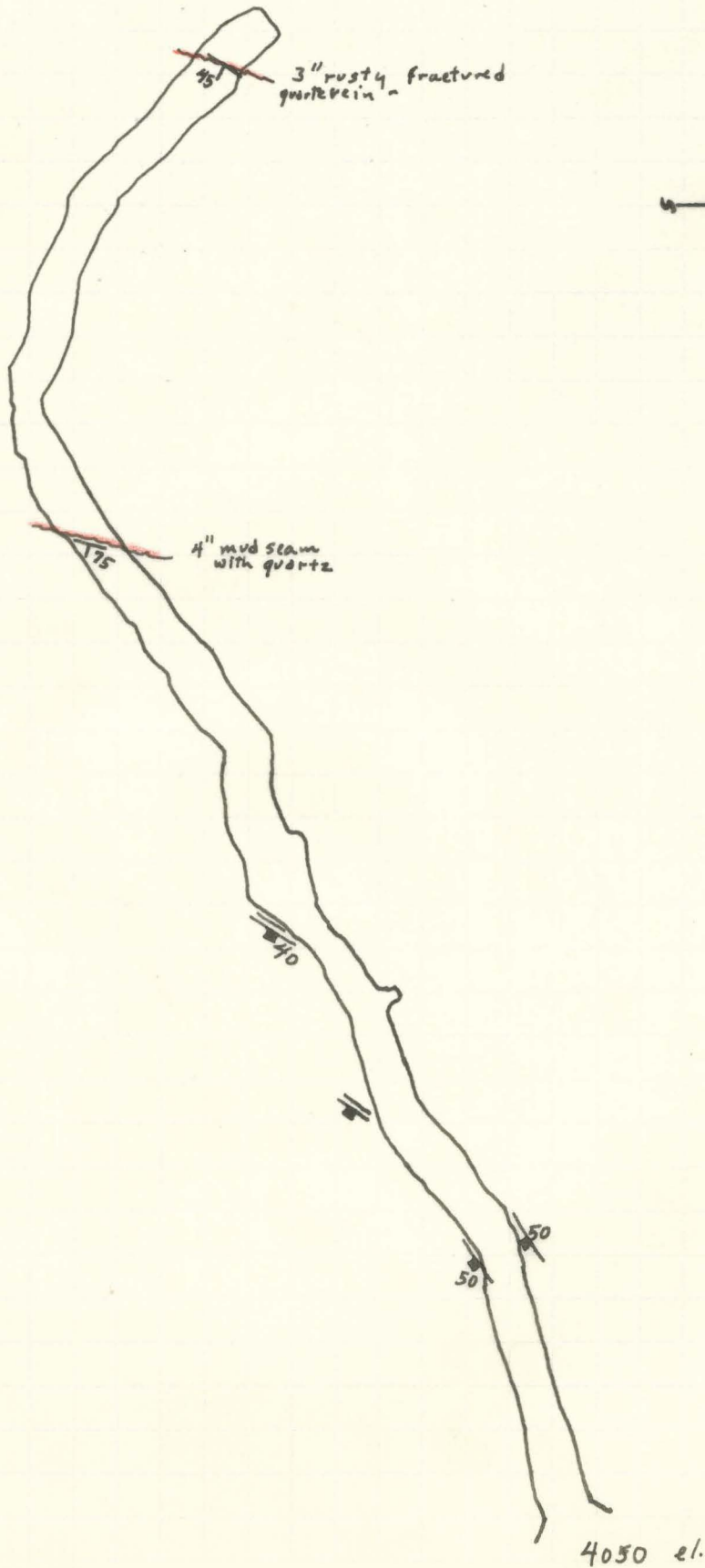
These tunnels are a very decided confirmation, indications of values, also a of bog manganese about 30 inches

This tunnel being opened by a wedge of water available 8 ft below 15 ft striking 3 cut below

Tunnel 250 ft = Butterfly zone

Lucky Antler
Sec. 12, T. 36 S., R. 8 W.

scale - 1" = 20'
9-5-62 L.R.



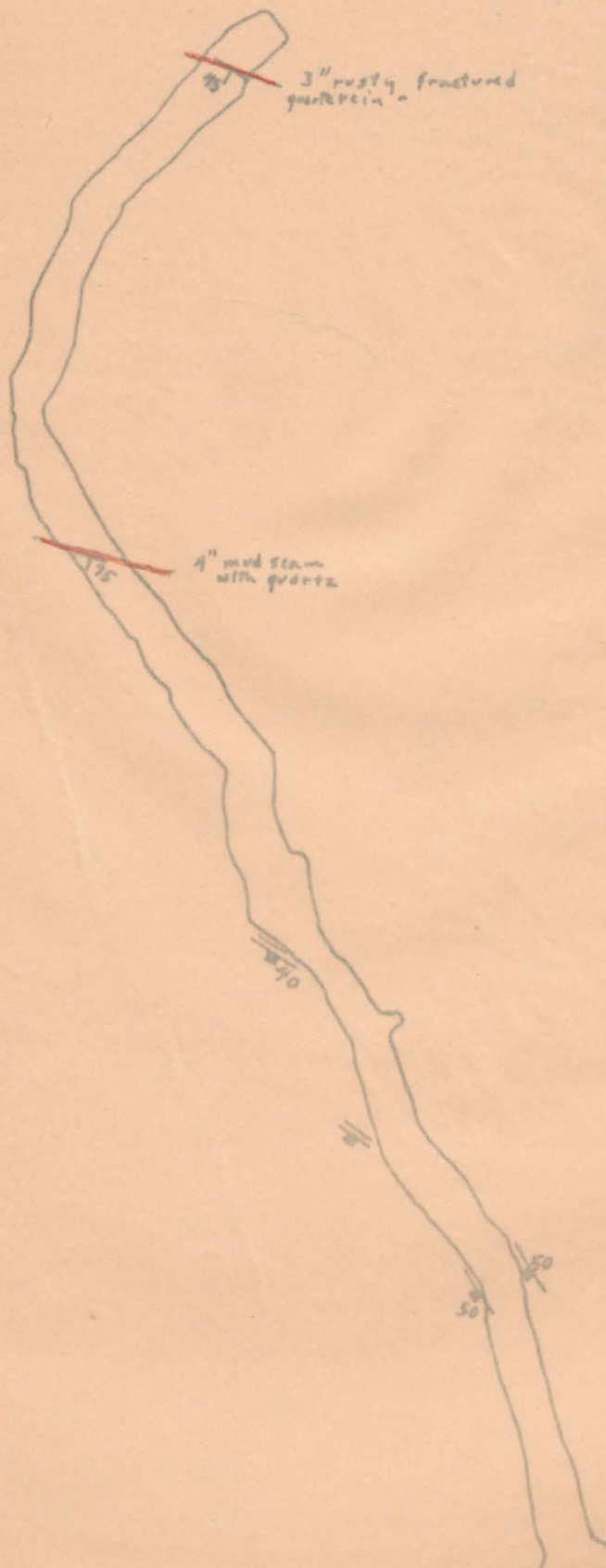
GUILFIE PRESS, INC. - BROOKLYN 17, N. Y.
STOCK NO. 490

Lucky Antler

Sec. 12, T. 36 S., R. 8 W.

scale - 1" = 20'

9-5-62 L.R.



3" rusty fractured quartz vein

4" mud seam with quartz

4050 el.

