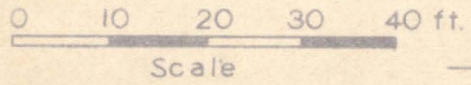








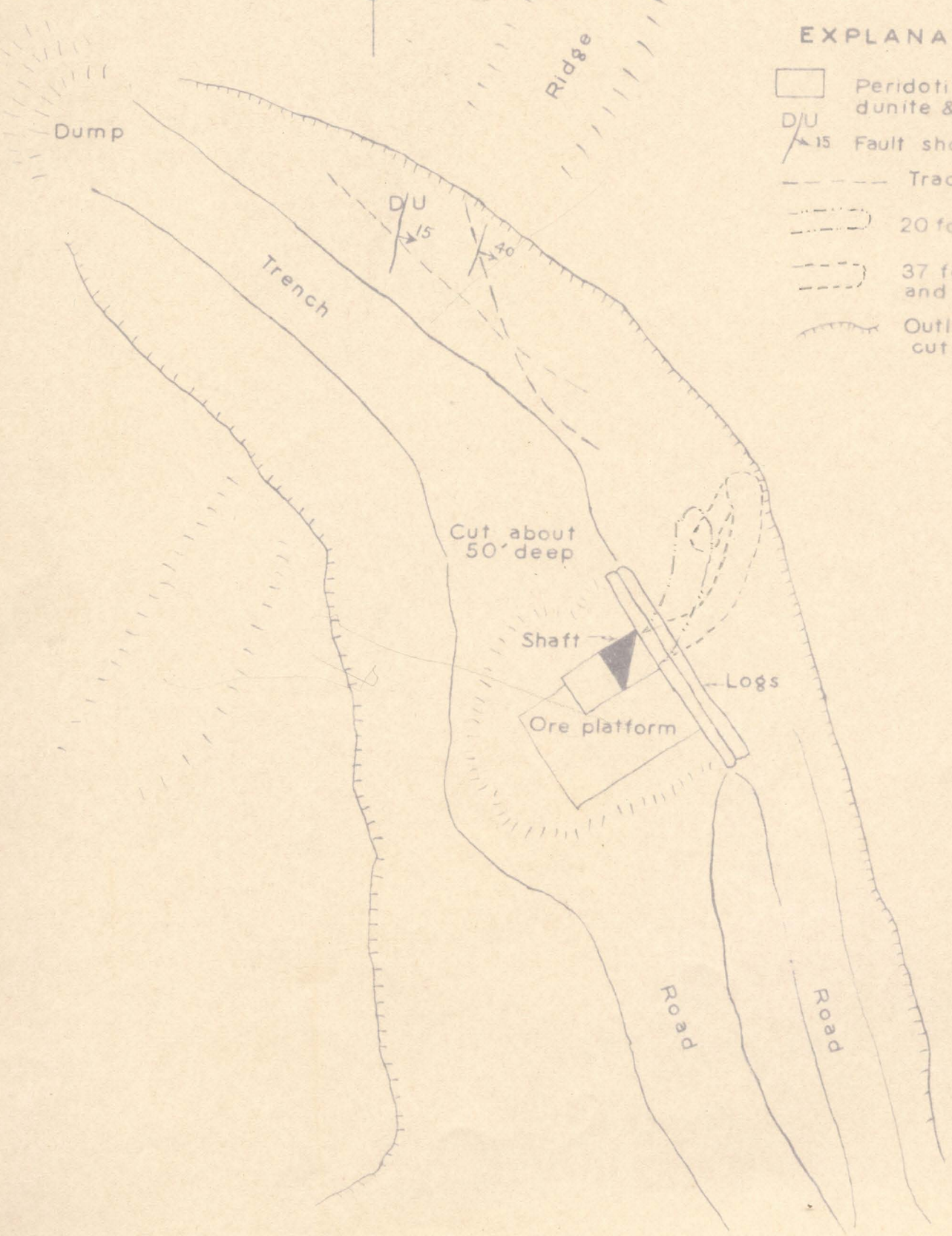
SKETCH MAP CROWN (Hammer) MINE
 6/3/55 L.R. NW. 1/4 Sec. 28, T. 37 S., R. 9 W.
 Elev. 3040'

Josephine County
 Illinois River Dist.



EXPLANATION

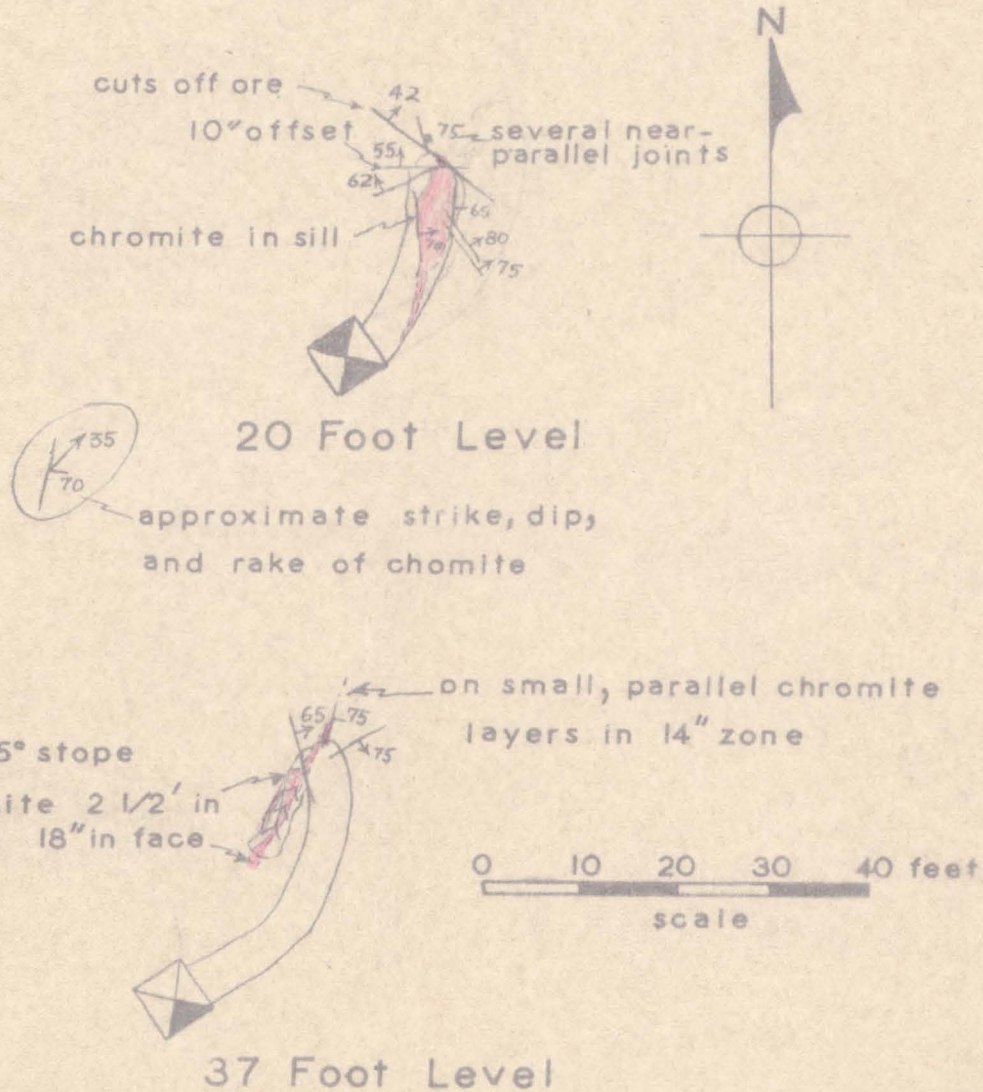
-  Peridotite- partly dunite & serpentine
-  Fault showing movement
-  Trace of fault
-  20 foot level
-  37 foot level and stope
-  Outline of open cut area



CROWN (Hammer) MINE

Illinois River Dist.
Josephine County

Brunton & tape survey 6/3/55 NW. S.28, T.37S., R.9W.
L.R.



PLAN OF DRIFTS