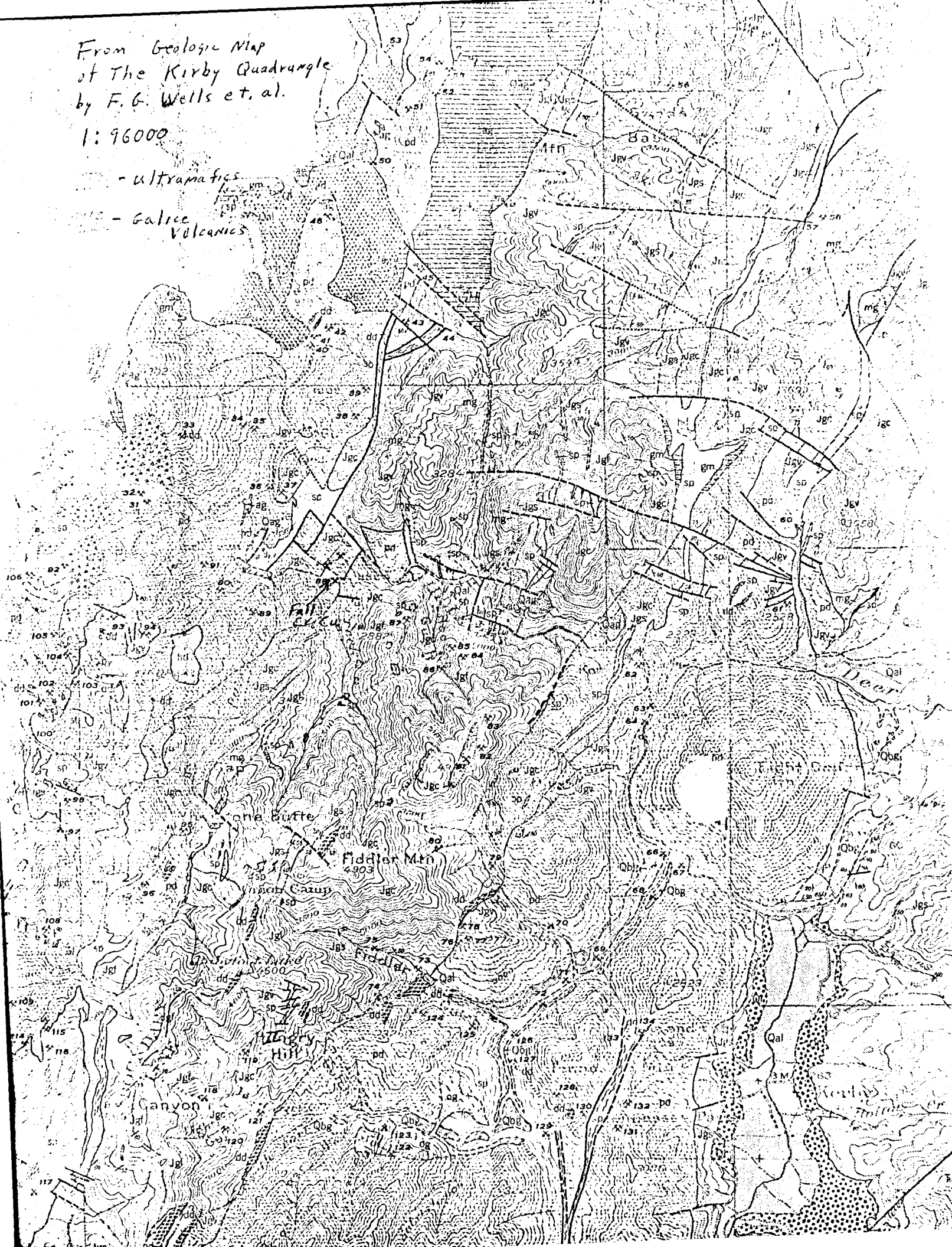


From Geologic Map
of The Kirby Quadrangle
by F. G. Wells et. al.

1:96000

- ultramafics

- Salice
Volcanics





YORK CREEK AREA
(BOTANICAL)

KALMIOPSIS

WILDERNESS

BABYFOOT
LAKE AREA
(BOTANICAL)

STORE GULCH

MADSTONE CABIN

ROUGH AND
READY CREEK
STATE PARK

SISKIYOU
SMOKE JUMPER
BASE

ILLINOIS
VALLEY

LAKE
SELMAC
PARK
(COUNTY)

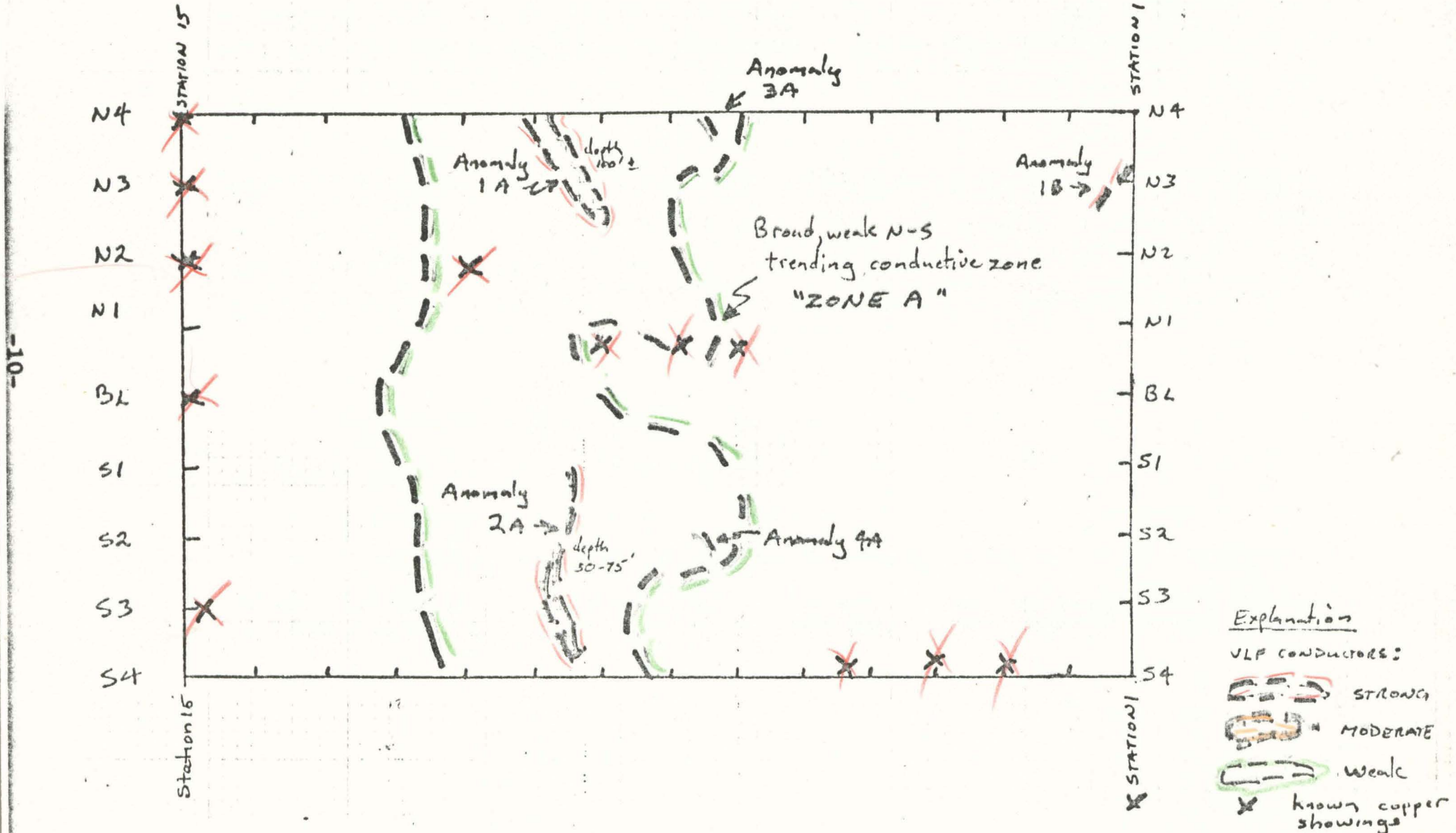
JOSEPHINE
CURRY

SOURDOUGH

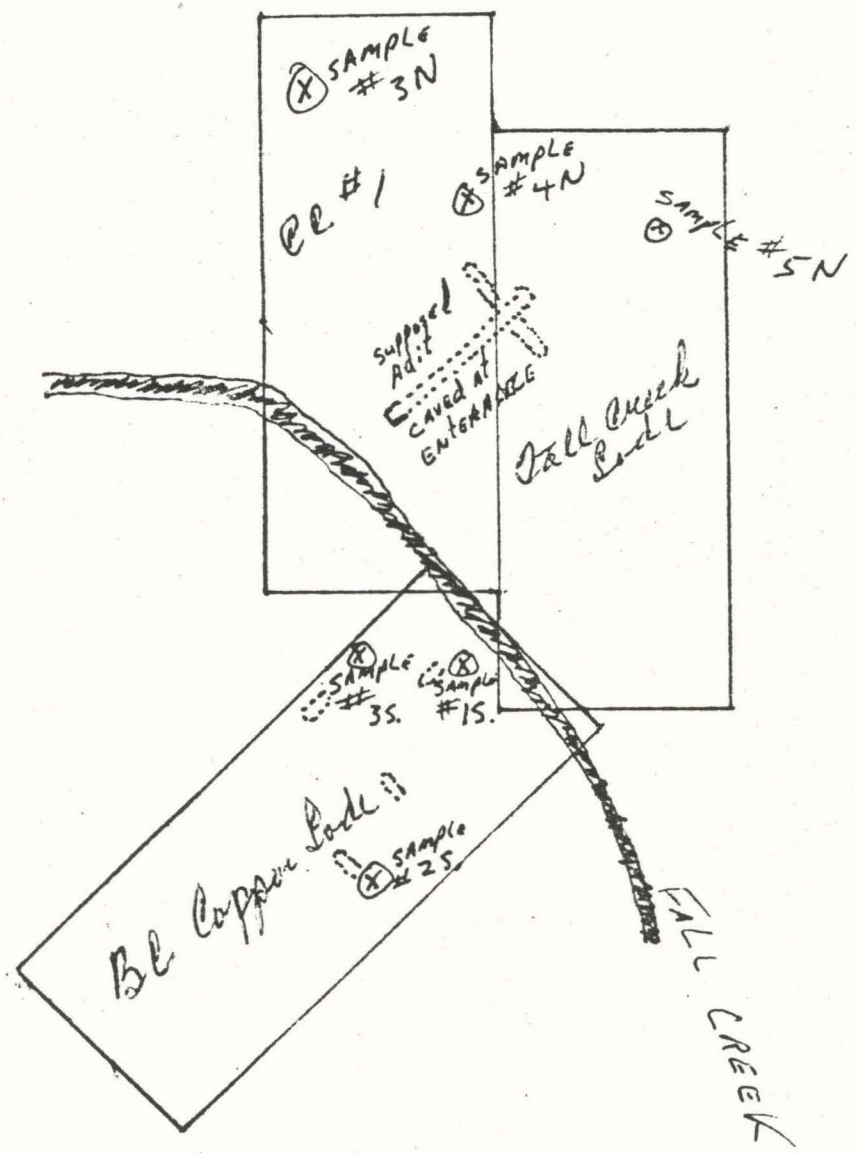
OREGON
CALIFORNIA

FIGURE 2A

MINING ENTERPRISES, INC.
EM-16 Survey
Copper Lode Property





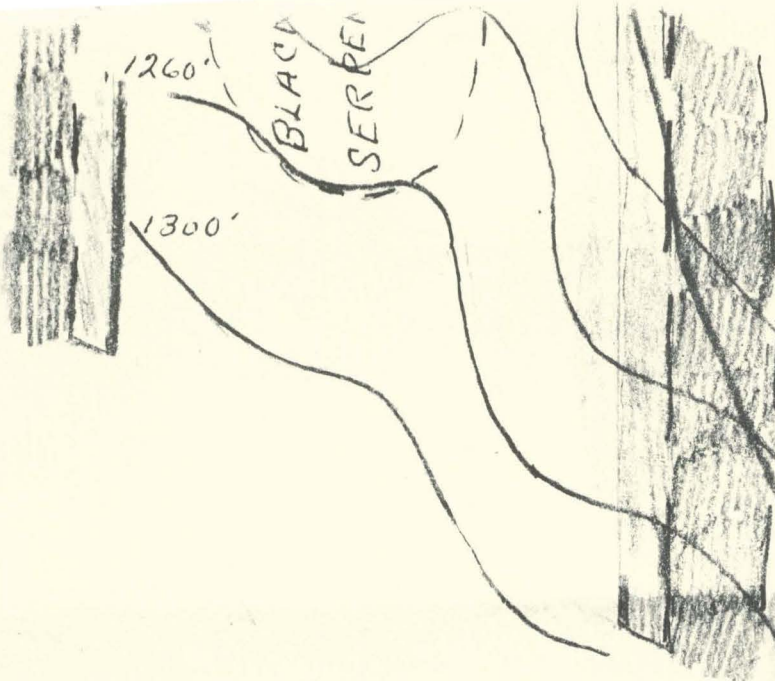
ILLINOIS RIVER



1" = 500 Ft.

(X) SAMPLES

--- Adits



METABASALT (GREENSTONE)

SERPENTINE IN PLACE

CRUSHED SERPENTINE

VEIN SEGMENTS

LIMONITE-SCATTERED GOSSAN - SOME MALACHITE
Quarter-mile line

Ridge of hill

Ridge of hill

Compressor

1340'

1300'

1260'

1220'

1180'

1180'

1220'

LINE

