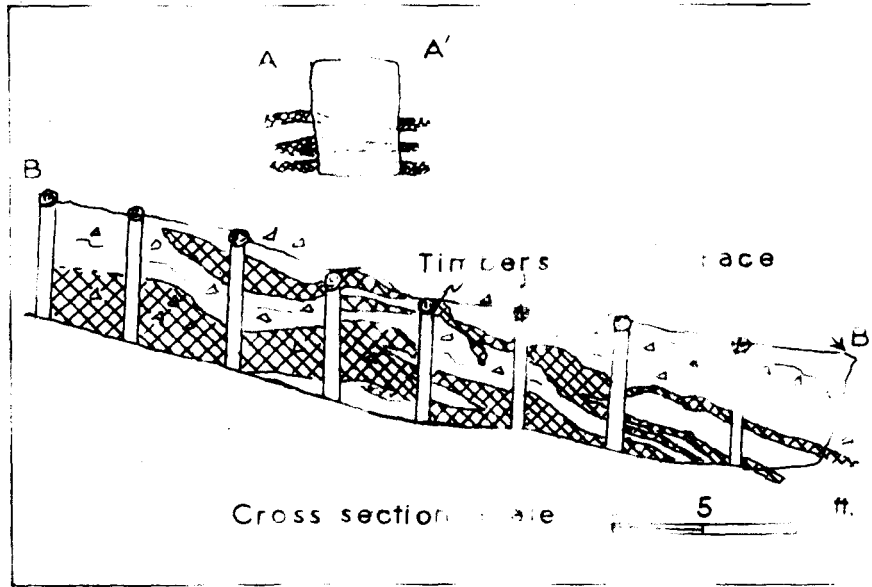
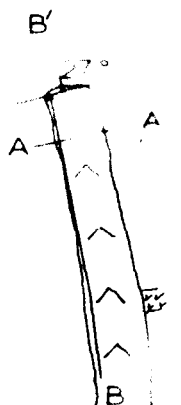
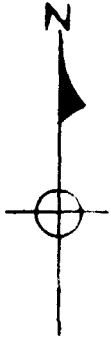


# Lucky Star mine

NW 1/4 Sec. 21, T 37 S, R. 9 W.

Josephine Co  
Illinois R dist

10/9/52



### Explanation



Weathered serpentine with angular dunite boulders and talc stringers



Chromite



Rodingite

0 20 40 feet

