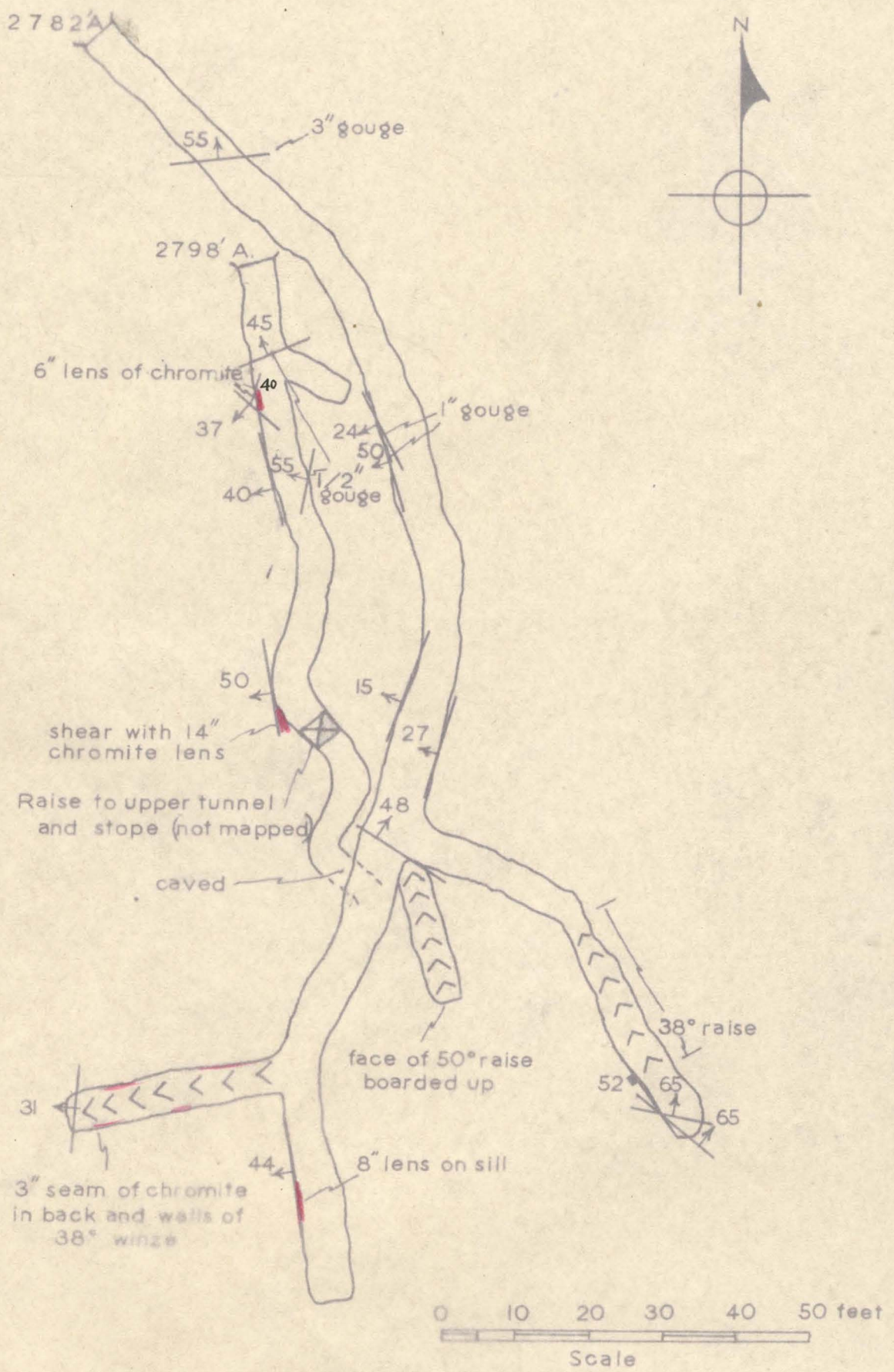


SHADE MINE

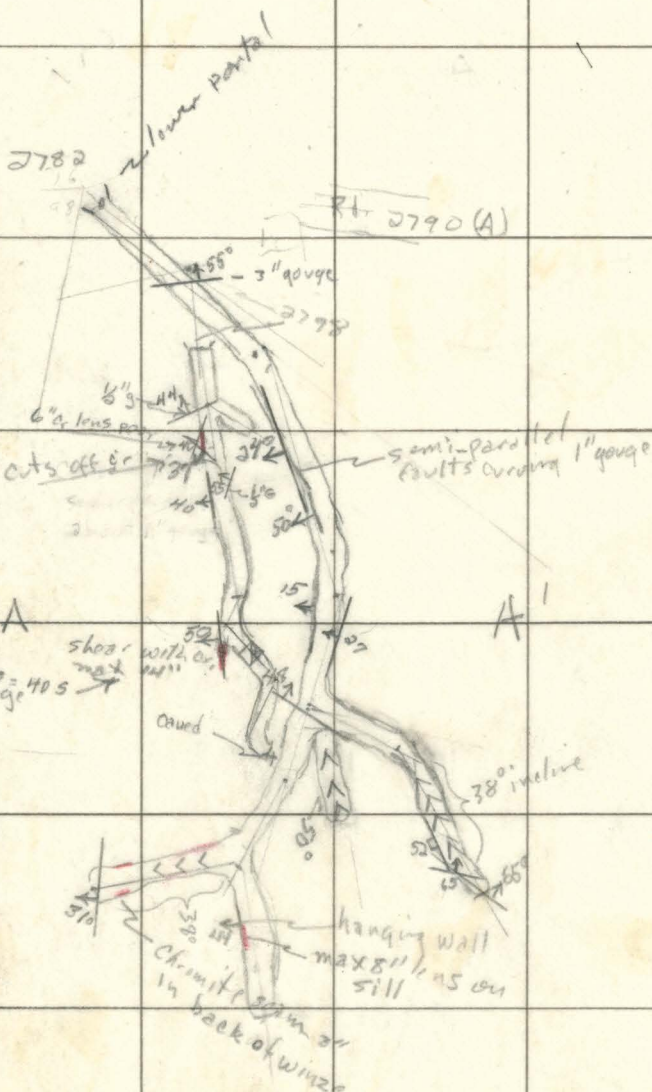
SE 1/4 Sec. 21, T.37S., R.9W.

Brunton & Tape Survey enlarged from 40 to 20 scale
L.R. & M.S. 6/22/54

Illinois River Dist.

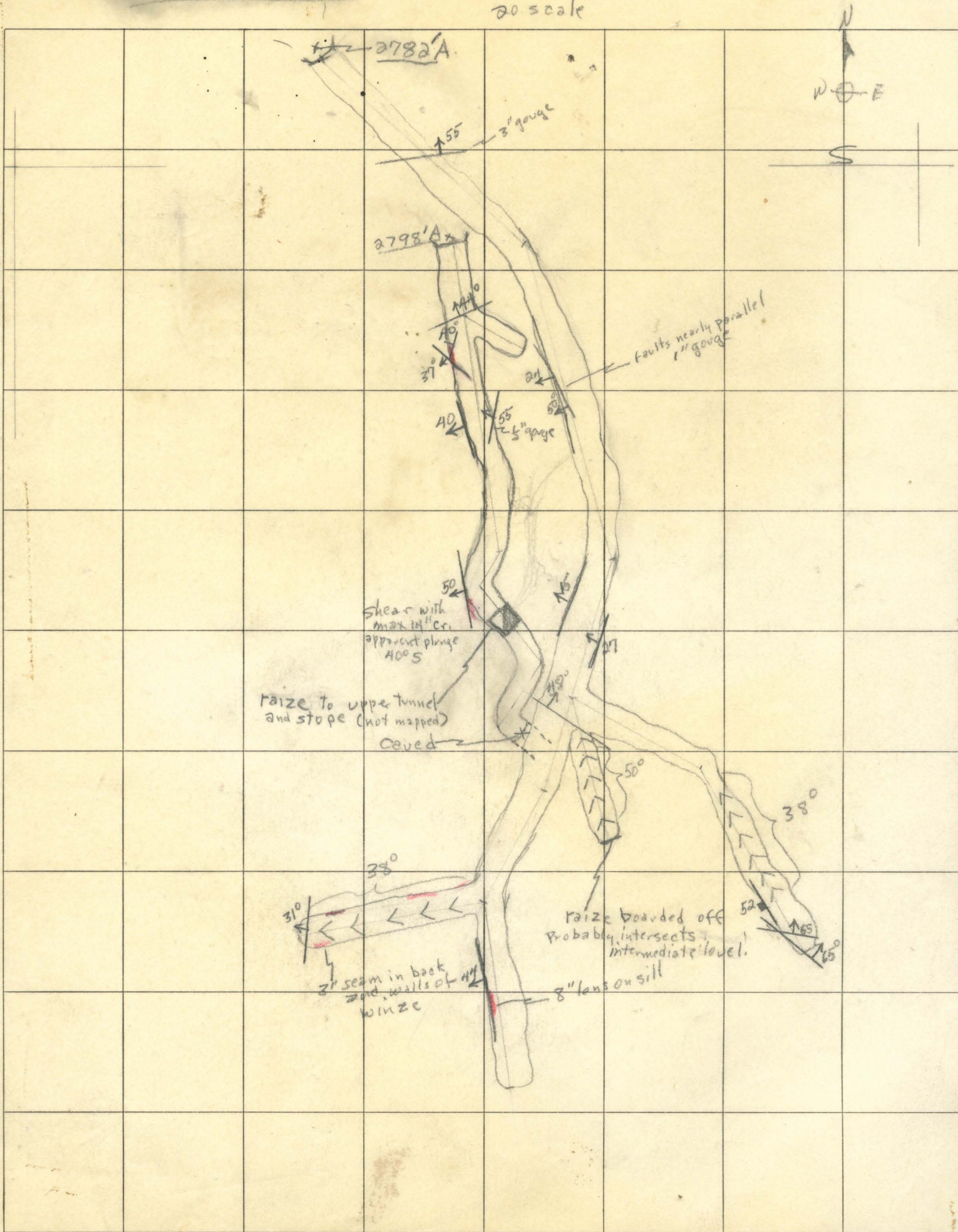


shade 6/22/54 40 scale Schaefer & Kemp

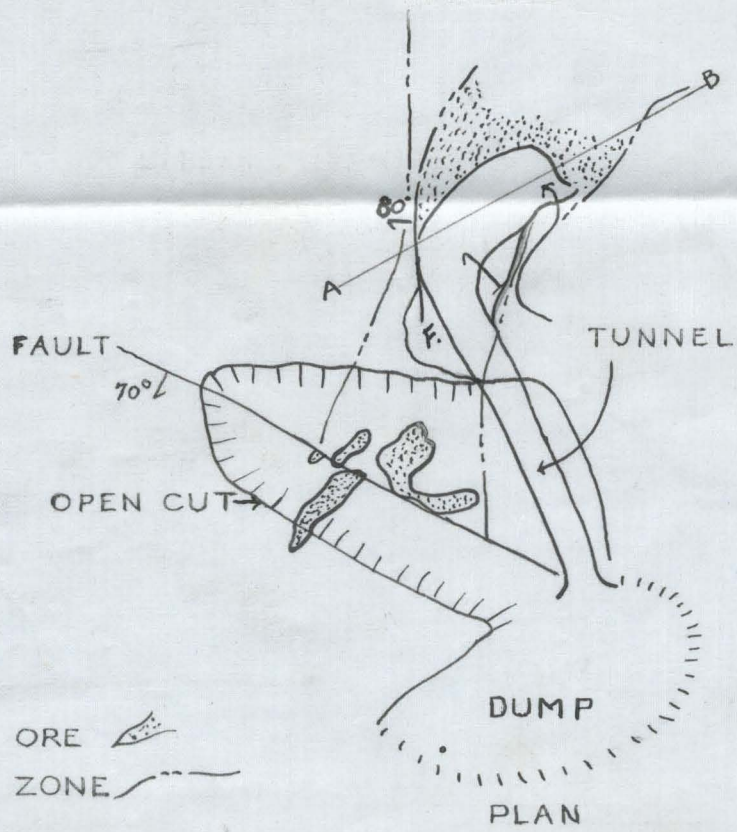
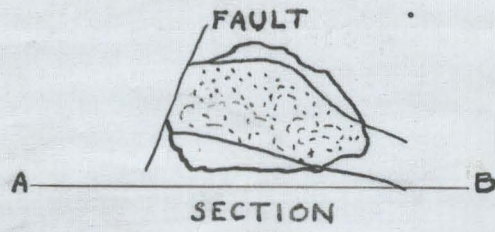


Shade Mine
SE 1/4 sec 21 T37S, R9W

Brunton & Tape. L R 4 MS 6/22/54
20 scale



#4
SHADE



Marqu