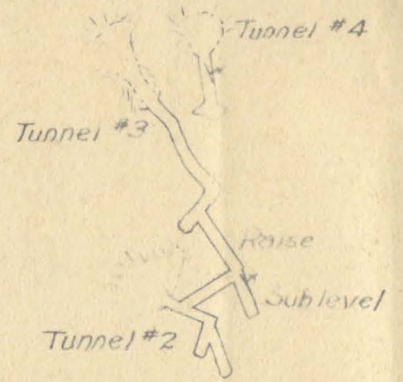
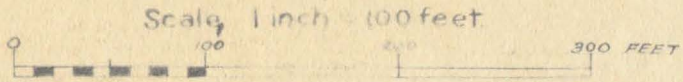


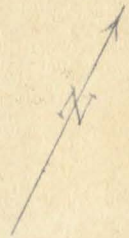
# Pony Shoe Group

Secs. 14 & 15, T 41 S, R 7 W,  
Compass and Pace Traverse by  
Ray C. Treasher  
July 24, 1940



Cabin

Open cut



Pony Shoe Group  
CLAIM MAP  
Scale 1 in. = 600 ft.

Pony Shoe #2

Southern Cross

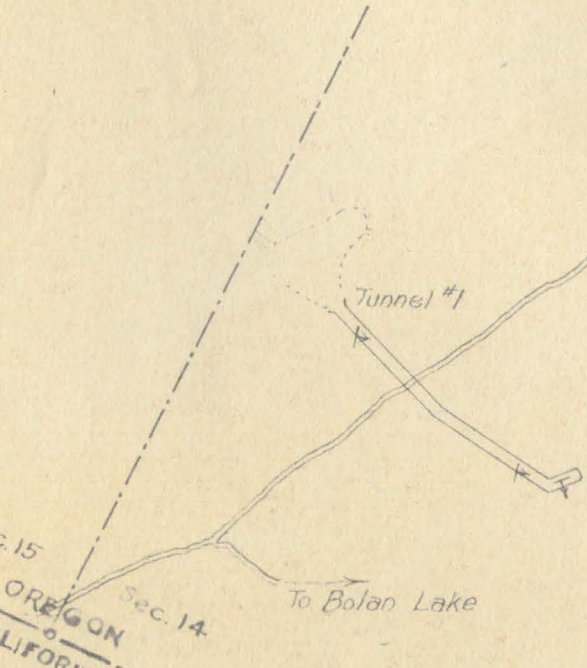
Pony Shoe

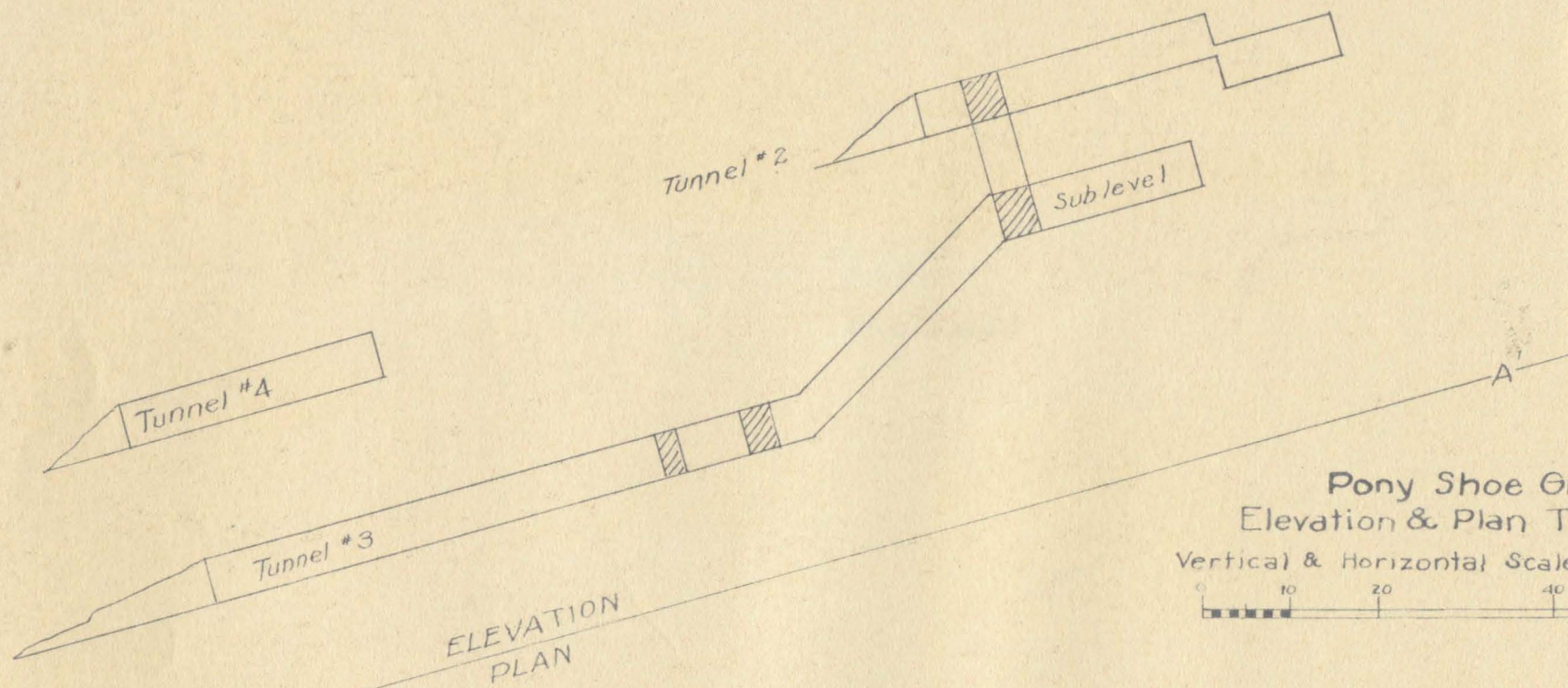
Pony Shoe Quartz

OREGON  
CALIFORNIA

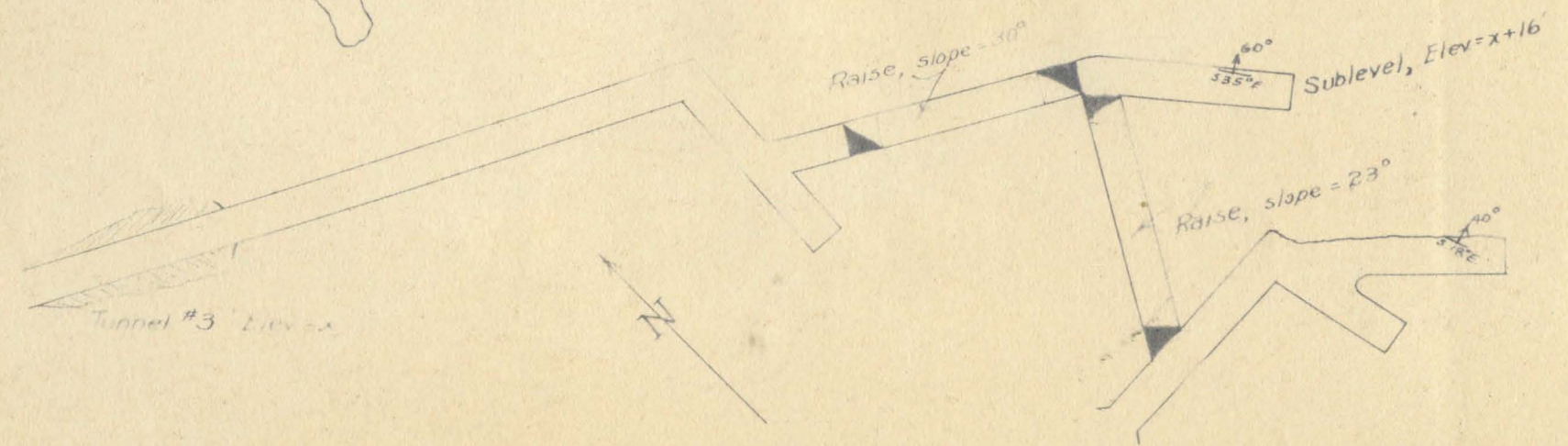
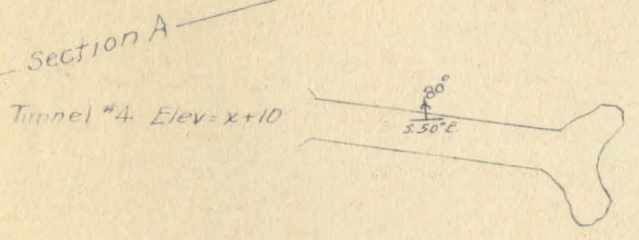
Sec. 15    Sec. 14

Norman







Pony Shoe Group  
Elevation & Plan Tunnels 2, 3, 4  
Vertical & Horizontal Scale 1 inch = 20 feet



Pony Shoe Group  
Elevation & Plan Tunnel #1  
Vertical & Horizontal Scale 1 inch = 20 feet.



ELEVATION



2 ft shear zone,  
galena, quartz

Intense-shear zone  
no metallization,  
quartz, calcite

80°  
1.60' W

45°  
5 ft shear zone,  
metallized

PLAN