

J.E. Morrison  
5/12/46





N



A TUNNEL  
EL 2340

E TUNNEL  
EL 227

B TUNNEL

EL 2368

C TUNNEL  
EL 2210

D TUNNEL

EL 2200

Ownership as of File with  
 Mar. 1971 Queen of Bronze

8W

	35	X Queen of Bronze X X Waldo Lilly Grap X 1-10	36	40S
	2		1	41S
	11	X X Cowboy		

Counting 1711

1971

Queen of Bronze - Owned by Longview Fibre Co. Longview, Washington. Cowboy - Longview Fibre


Waldo - H. W. Sherman Corp.  
 3601 W. Devon, Chicago, Ill. 60645  
 Lilly Grap - Mining Claims - Willa - Pittsburg





Sta. 1001 2,000 N  
1,000 E

1703.3' E



229.89

S17°33'E  
241.11

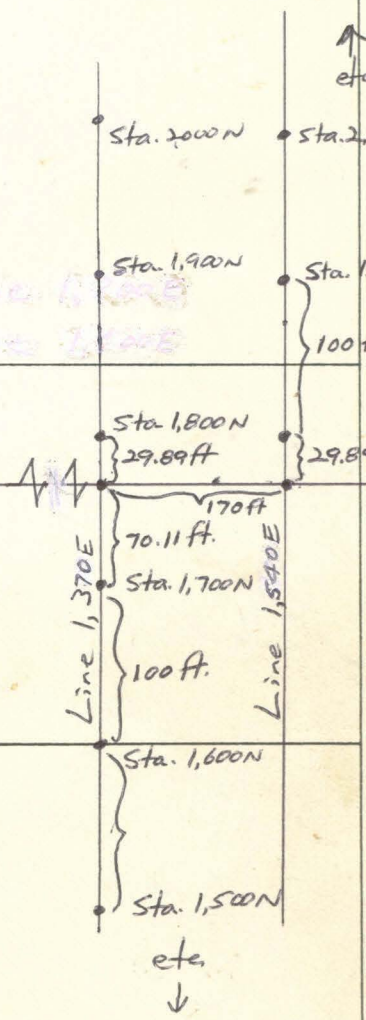
*Due East to Line 1,370 E  
Due East to Line 1,540 E*

1,770.11N Sta. 1002  
1,072.70E

72.70

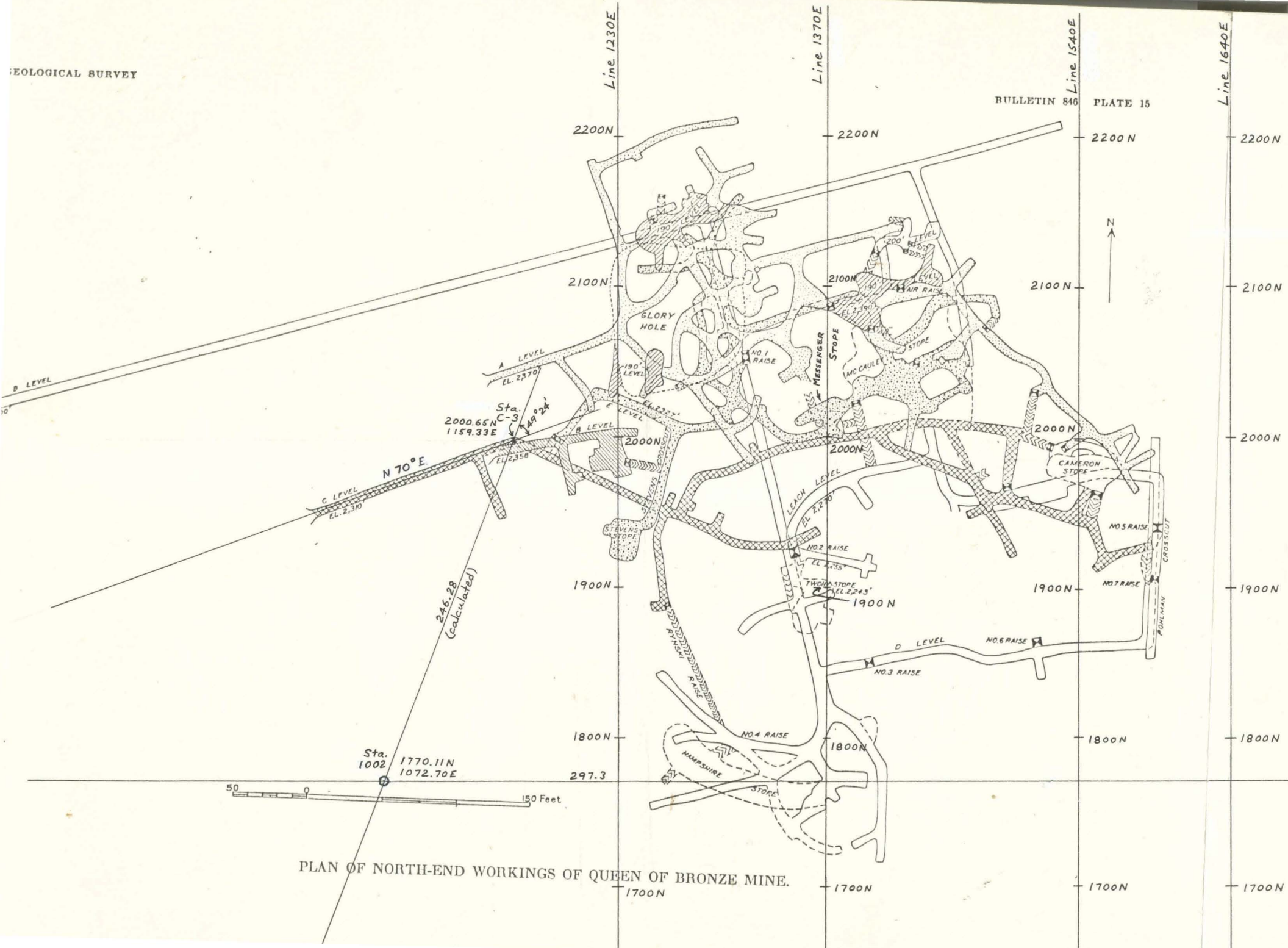
due East  
Line 1,770 N

Lat. -229.89  
Dep. +72.70



From Sta. 1002 (brass cap)

Due east 297.3 ft. to Line 1,370 E } 170 ft. between lines  
 " " 467.3 ft. " " 1,540 E

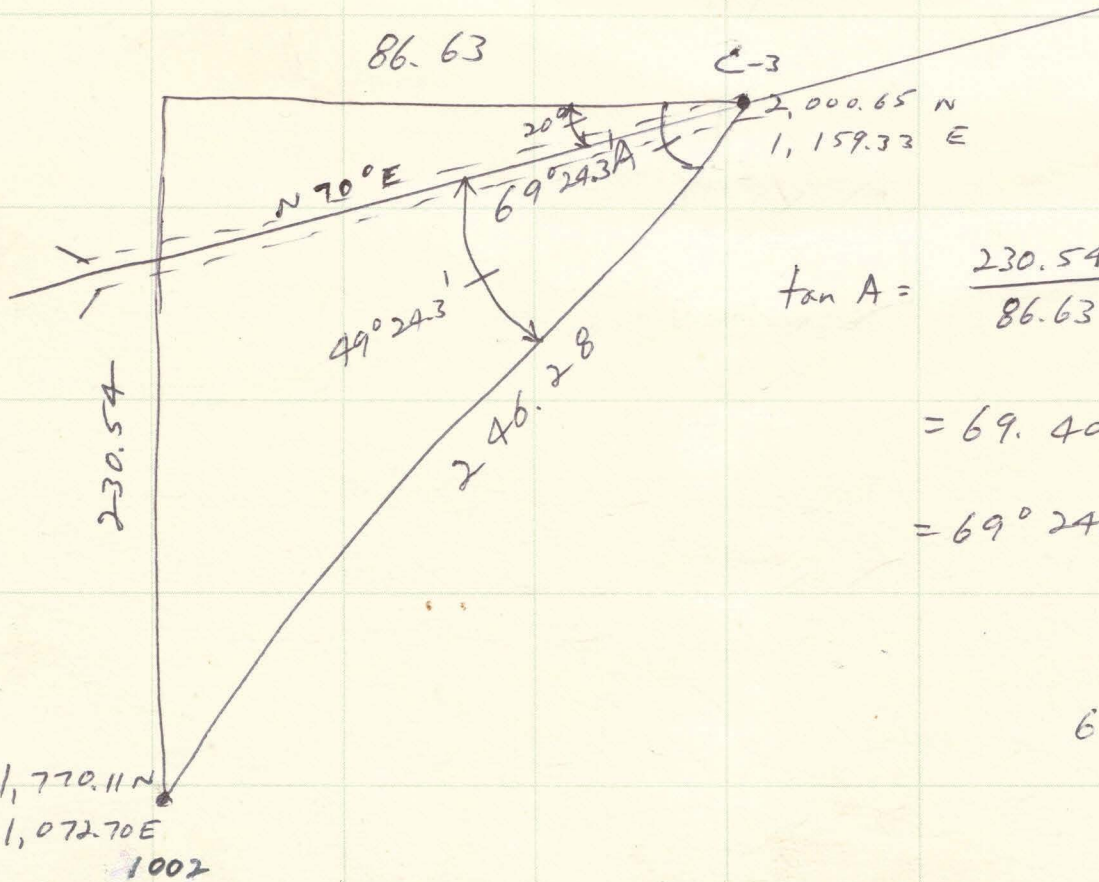


PLAN OF NORTH-END WORKINGS OF QUEEN OF BRONZE MINE.



C-3 2,000.65 N  
1,159.33 E

~~200T~~ 1002 1,770.11 N  
1,072.70 E



$$\tan A = \frac{230.54}{86.63} = 2.6612$$

$$= 69.4053$$

$$= 69^\circ 24.3'$$

60,653.449

MINE \_\_\_\_\_ LOCATION \_\_\_\_\_ LEVEL \_\_\_\_\_  
GEOLOGY BY \_\_\_\_\_ SURVEY \_\_\_\_\_ DATE \_\_\_\_\_ SCALE \_\_\_\_\_  
N \_\_\_\_\_ E \_\_\_\_\_ EL. \_\_\_\_\_