

**ROUGH & READY MOUNTAIN NICKEL DEPOSITS**

Josephine and Curry Counties, Oregon

Scale - 1:48,000

C. I. - 80'

/// - Laterite

▣ - Quarts boxwork in place

□ - Quarts boxwork float

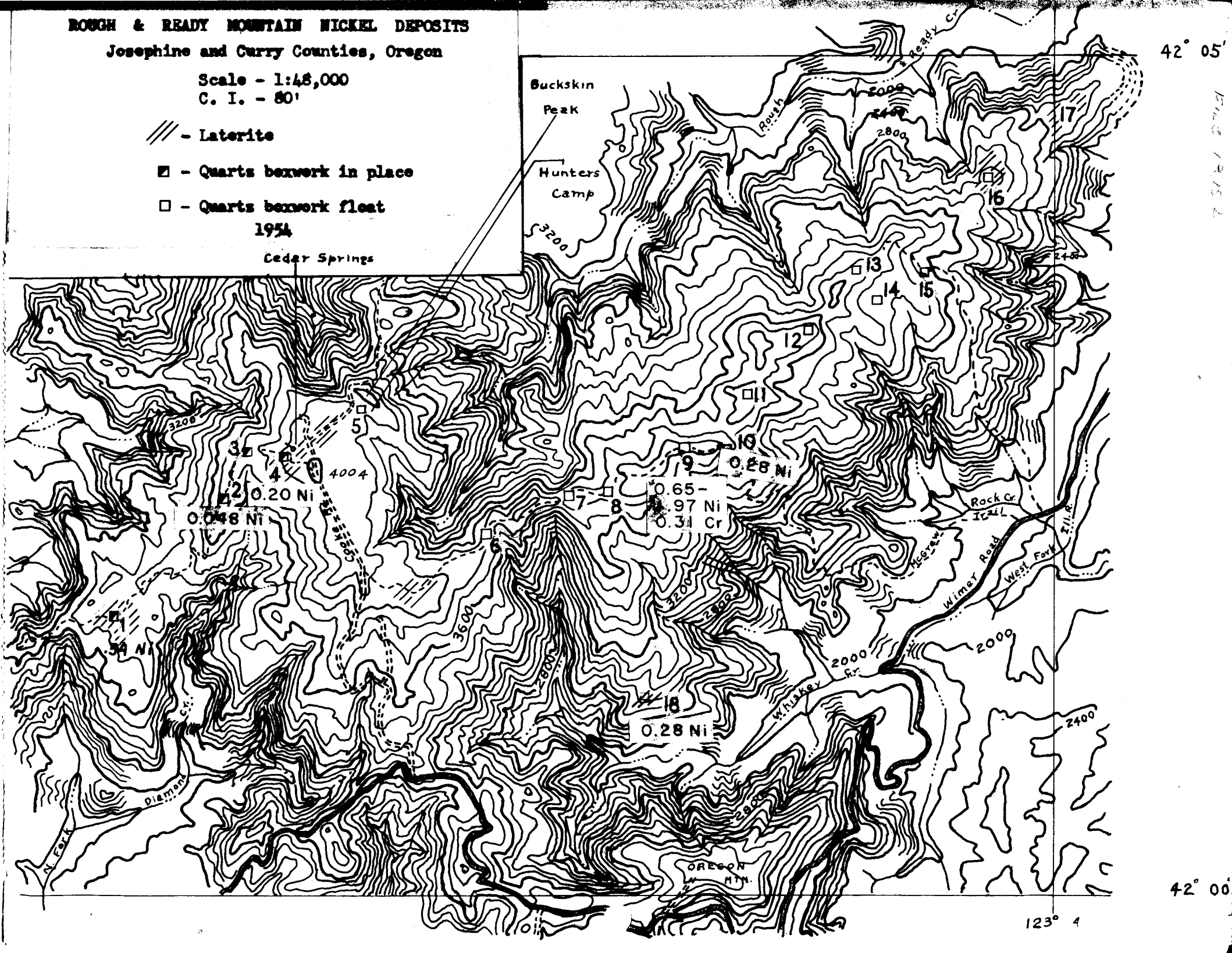
1954

Cedar Springs

Buckskin  
Peak

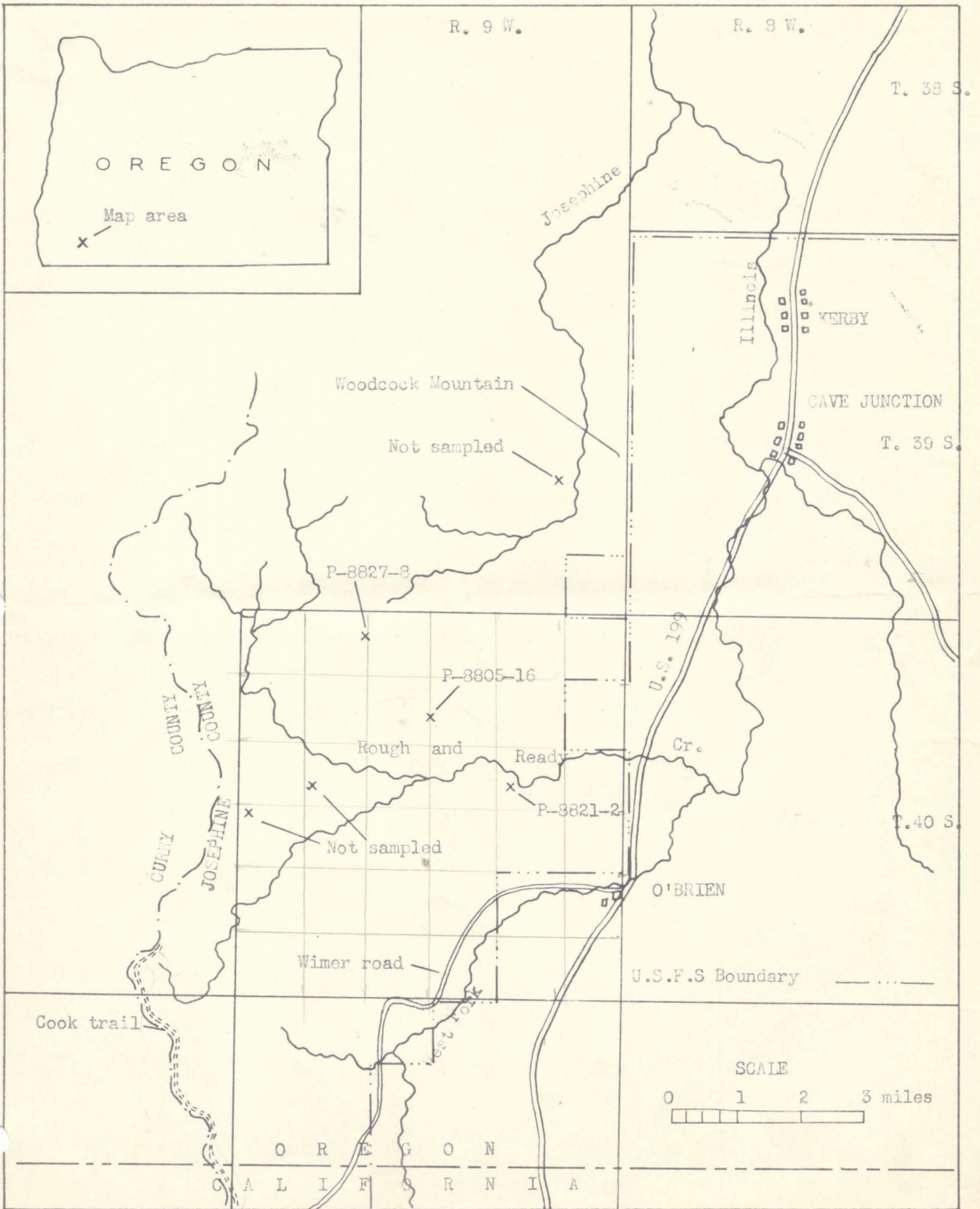
Hunters  
Camp

42° 05'



42° 00'

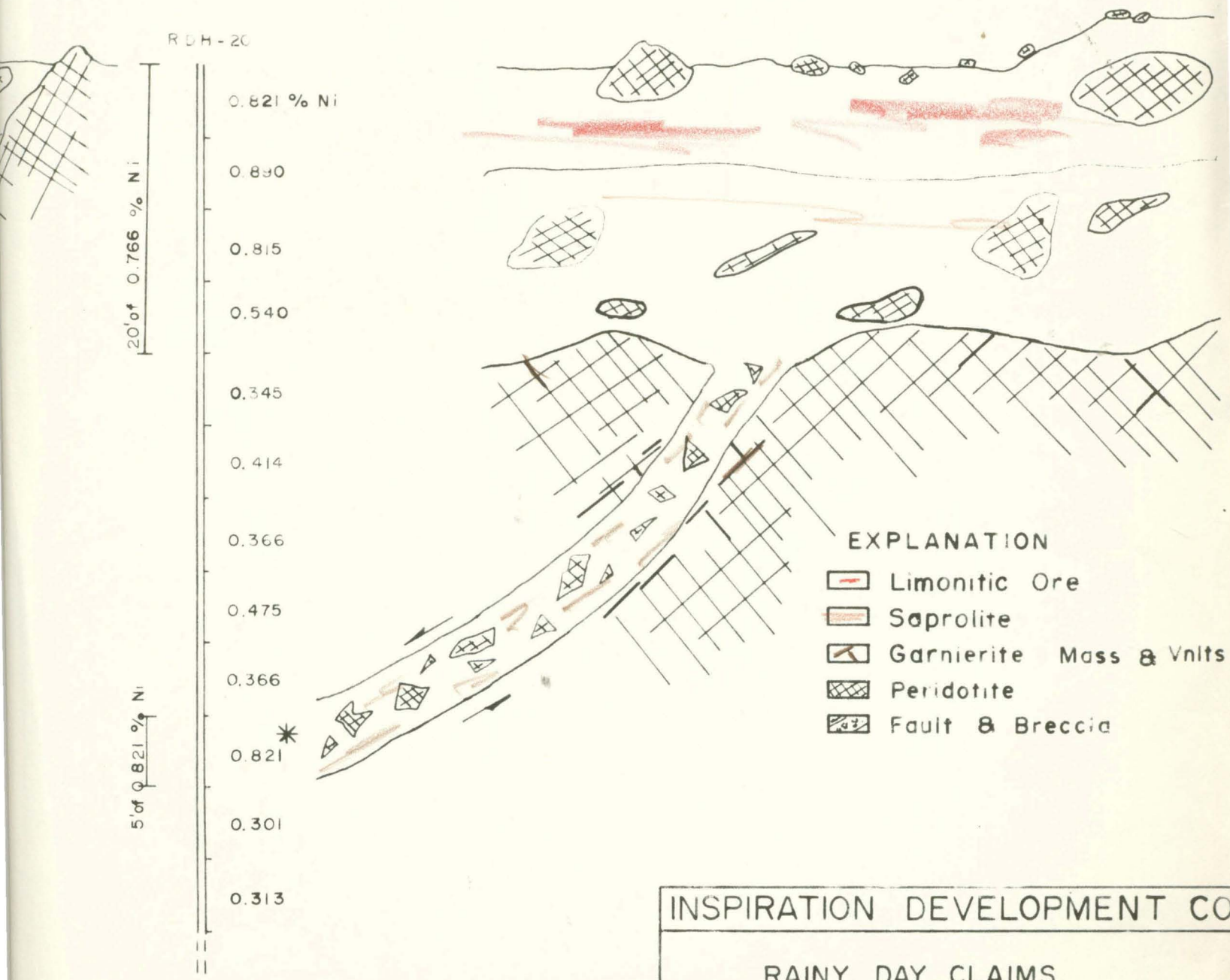
123° 4'



Josephine County Laterite Areas Checked in 1949

Figure 2

Serpentine Ore — Cross Section



INSPIRATION DEVELOPMENT CO

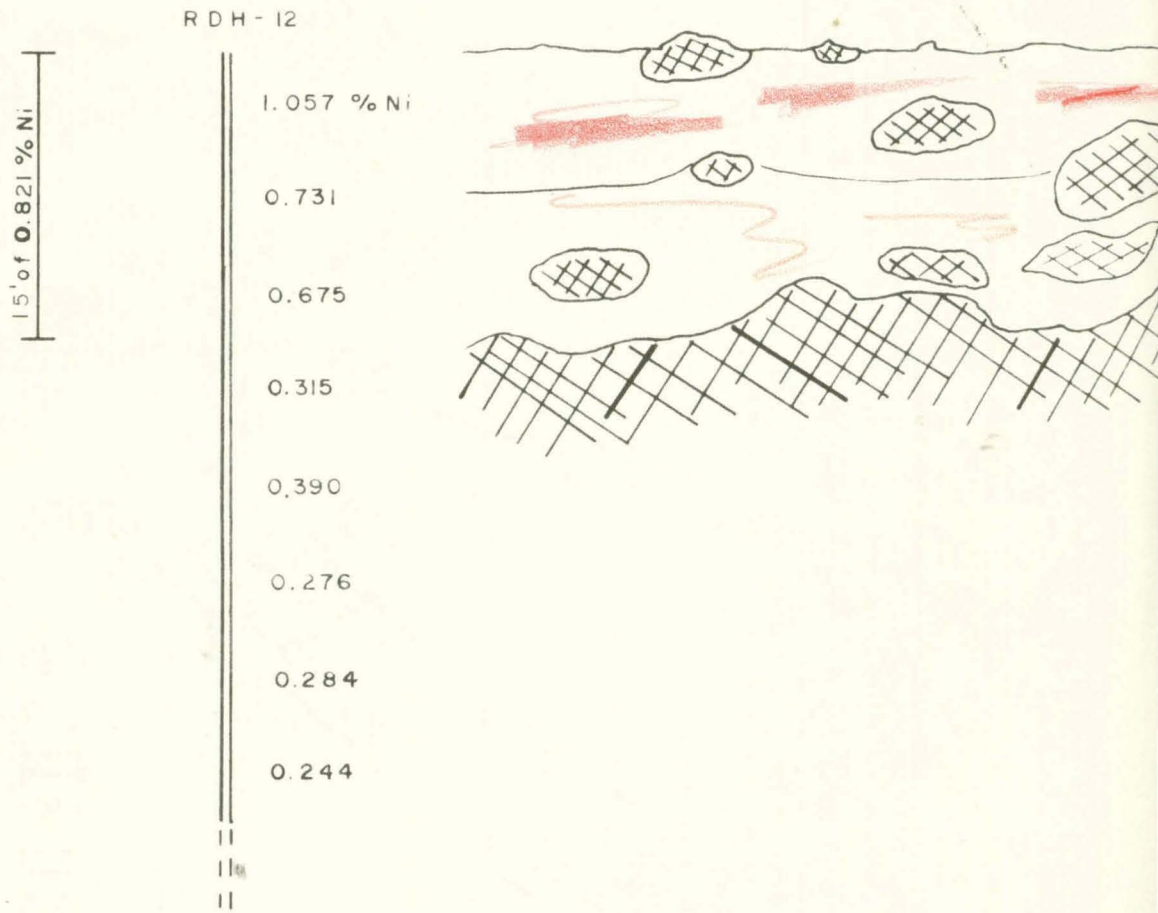
RAINY DAY CLAIMS  
JOSEPHINE CO., OREGON

1" = 10'







Figure 2

Limonitic Ore — Cross Section



EXPLANATION

-  Limonitic Ore
-  Saprolite
-  Garnierite Vein
-  Peridotite