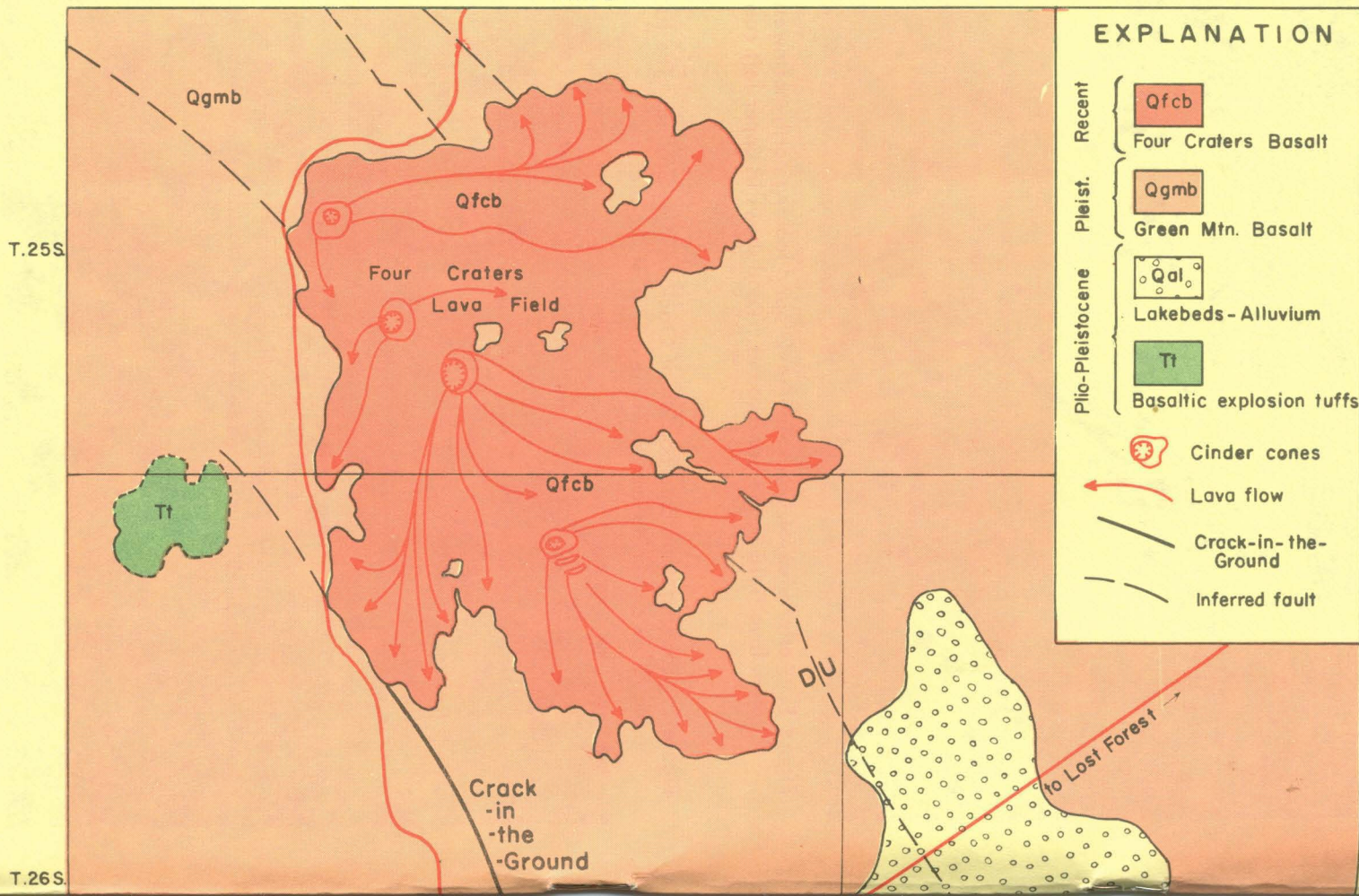
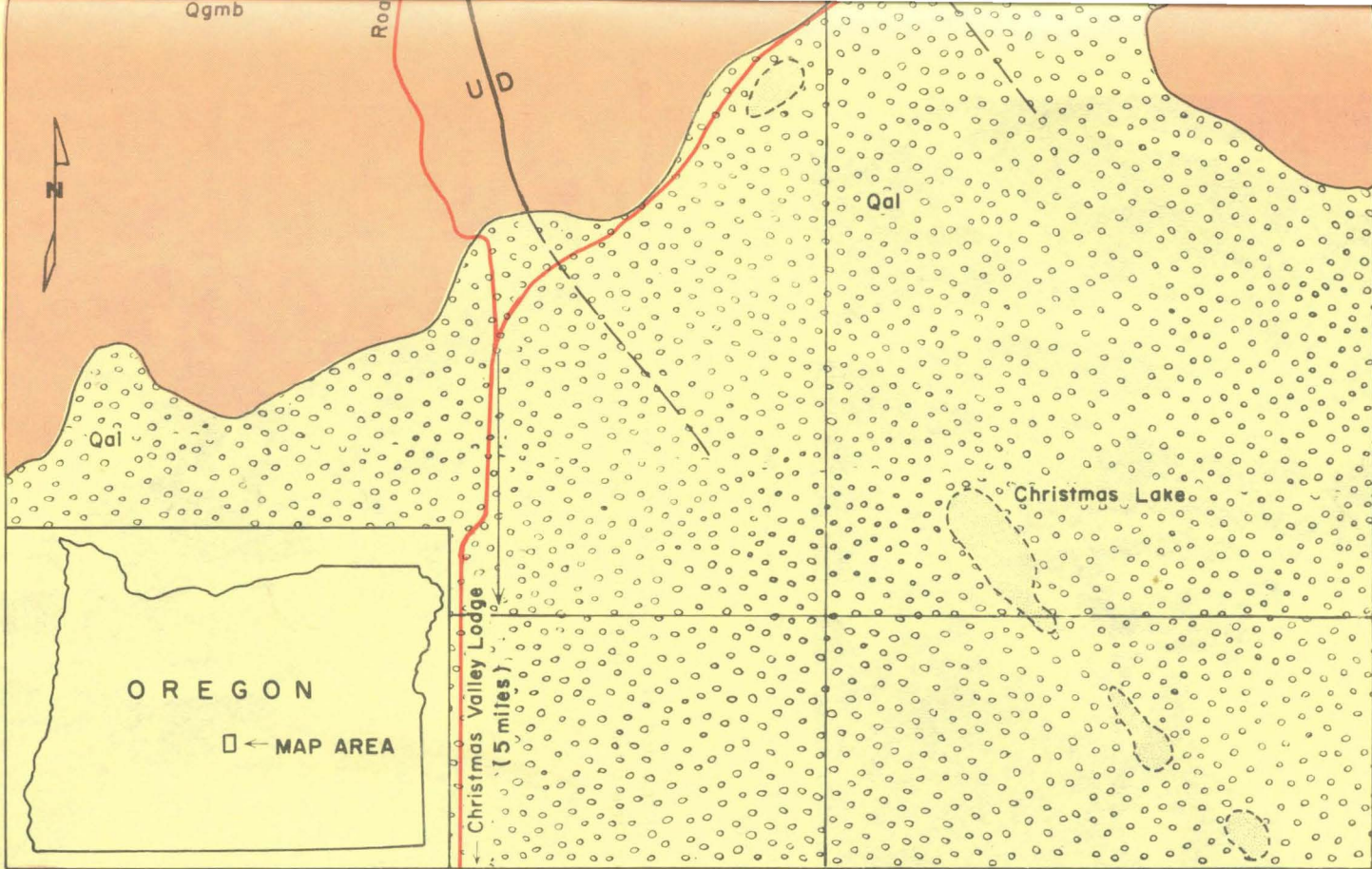


Plate 1. Geologic Sketch Map of the Crack-in-the-Ground Area.

R.17E.



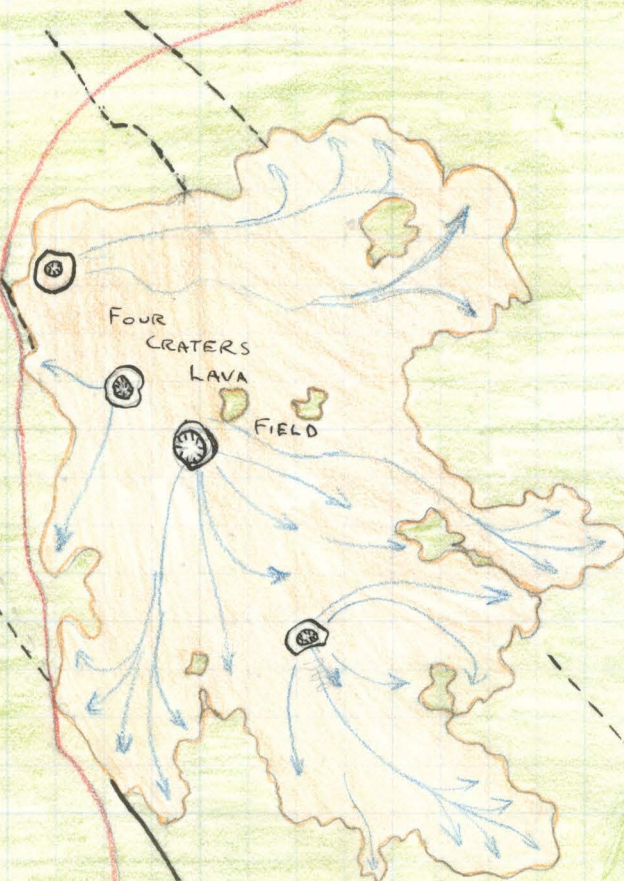


SCALE 0 1 2 MILES

Map adapted from aerial photographs.

Map prepared by  
STATE OF OREGON  
DEPARTMENT OF GEOLOGY AND MINERAL INDUSTRIES

GREEN MTN.  
LAVA  
Field



FOUR  
CRATERS  
LAVA  
FIELD

CRACK-IN-THE-GROUND

Christmas Lake graben

Qal  
Alluvium, lake sediments, some  
dune sand,



alkaline potholes  
ephemeral

TO CHRISTMAS VALLEY  
LODGE

TO LOST FOREST