

CAMP

CAMP LOFFTUS

SHOWING PRINCIPLE CLAIMS & DISCOVERIES
 LOST CABIN MINING DISTRICT
 LOCATED IN TIPPEY WELLS CANON
 6 MI. WEST OF NORTH WARNER
 6 MI. SOUTH OF WINDY HOLLOW
 IN SNIDER CREEK HILLS
 LAKE CO. ORE.

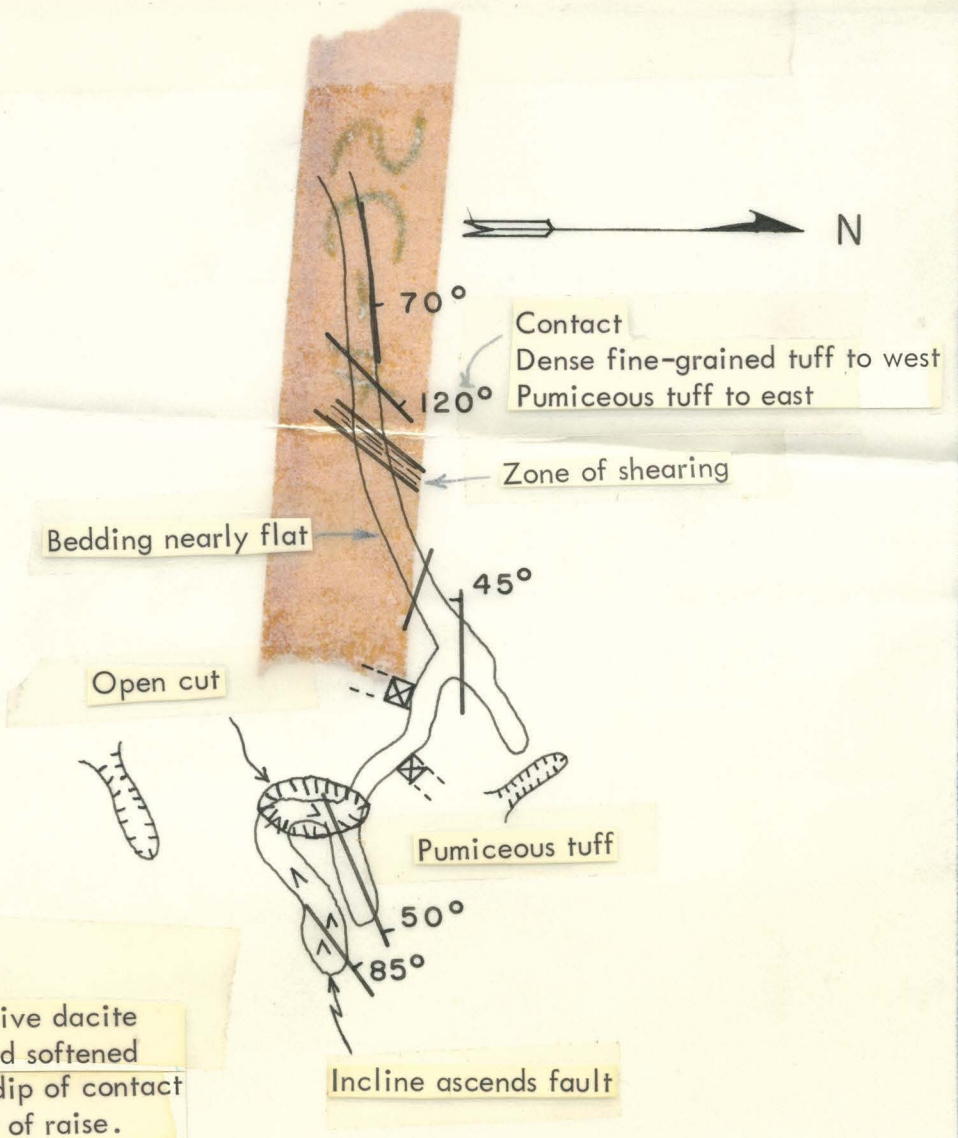
SURVEYED FOR E.H. & J.W. LOFFTUS BY *E. H. Lofftus*
 SEPT. 20 1906 SCALE $\frac{1}{2}$ " = 100'

22 13


16 15
 21 22

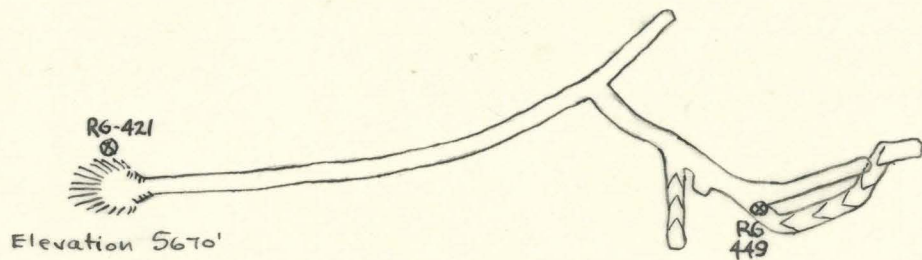
14 13
 23 24

Underground workings
Grey cinnabar prospect
Lake County, Oregon



Floor of raise is hard, massive dacite
overlain by altered and softened
pumiceous tuff. The dip of contact
steepens in upper part of raise.





Tunnel at Gray Cinnabar Claims
 Sec. 14 and 15, T. 35 S., R. 23 E
 Lake County, Oregon

Brunton Compass and Tape Survey

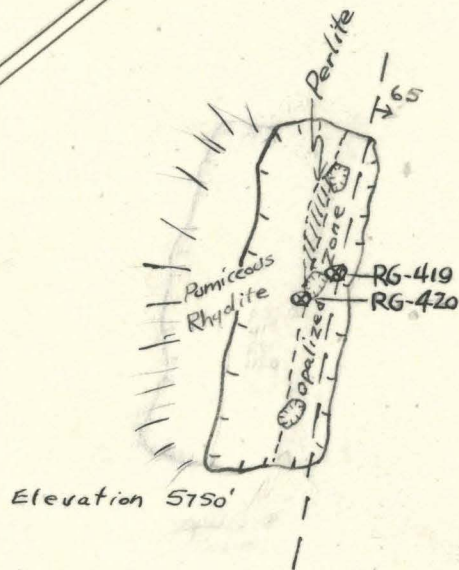
Scale: 1" = 50'

Sept. 1957

N.V. Peterson

RG-
 ⊗ Sample location

open cut is
 about 600 feet
 Southeast (S70E)
 of the adit



Sketch Map of Open Cut, Gray
 Cinnabar Claims - Sec. 14 and 15, T. 35 S.,
 R. 23 E., Lake County, Oregon

Scale: 1 inch = 50 feet

Sept. 1957

N.V. Peterson