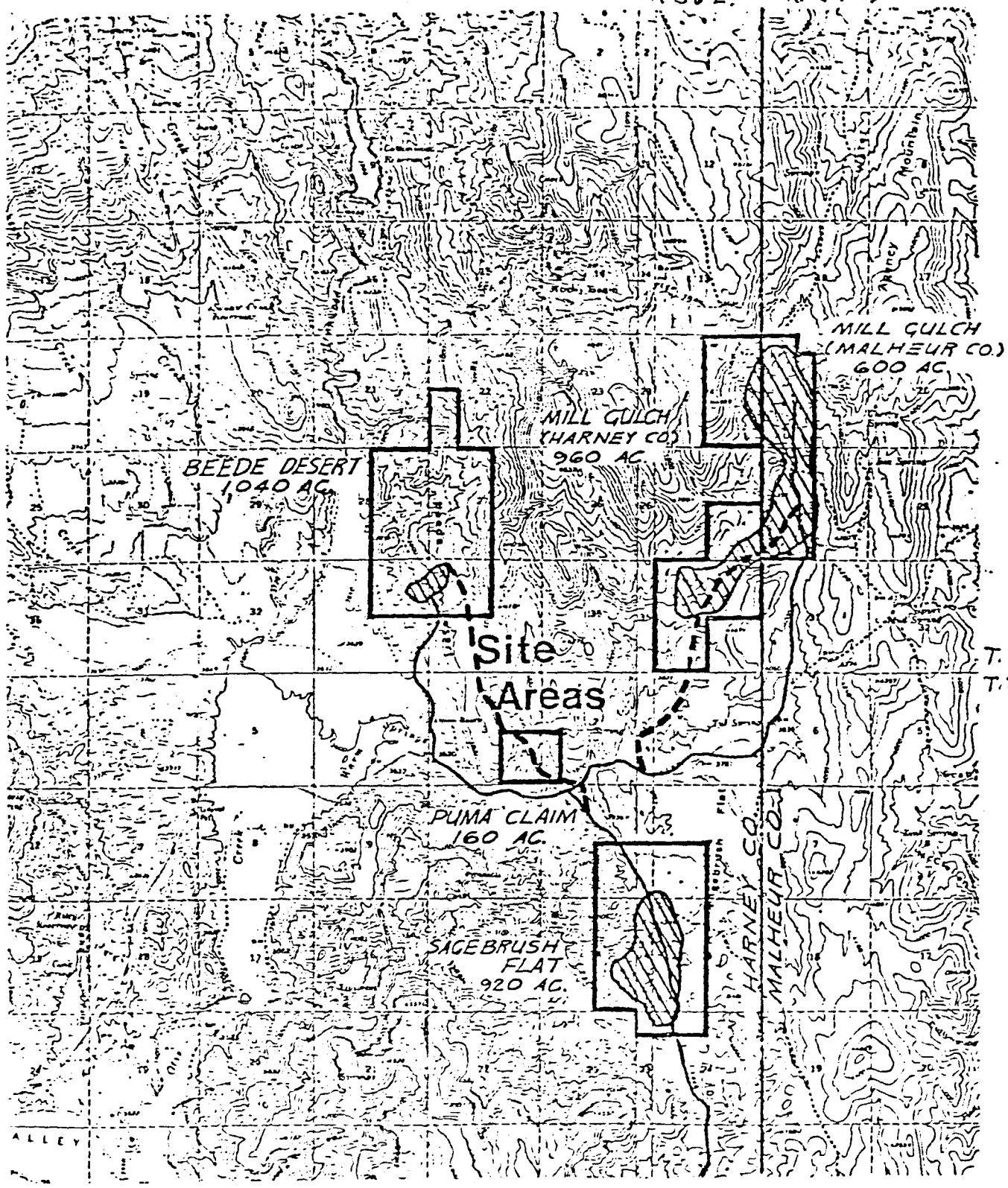


CONDITIONAL USE PERMIT AREAS



**Beulah / Drewsey Mine Site Area**


FIGURE 3



T. 19  
T. 20

Legend

-  PROPOSED MINING SITE
-  PROPOSED ACCESS ROAD



Mine Sites

FIGURE 4