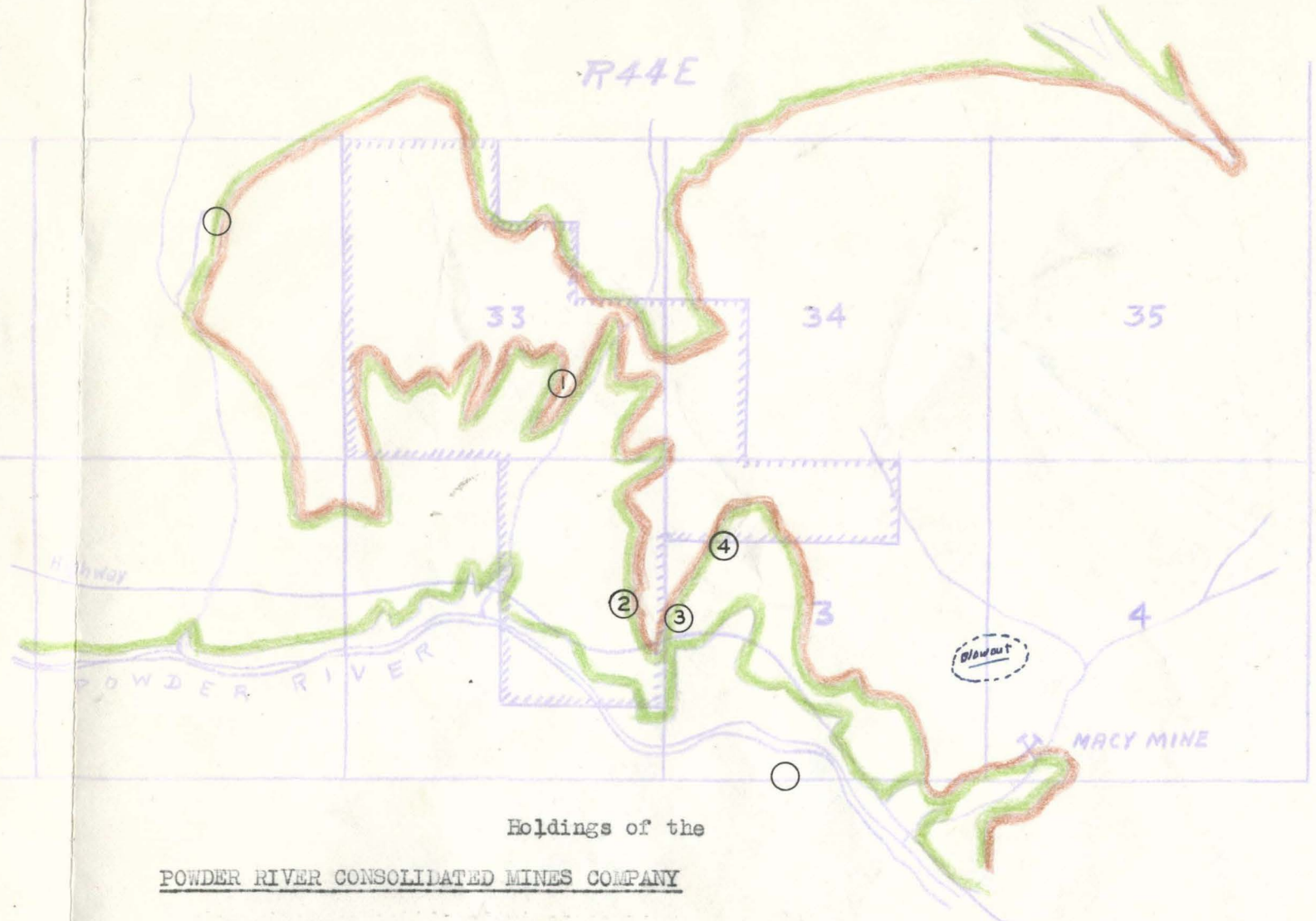


T.8S.

T.9S.

R44E







Holdings of the

POWDER RIVER CONSOLIDATED MINES COMPANY

Compiled from maps furnished by  
 Mr. Gunn and the Geologic Map of  
 Part of the Wallowa Mts., Oregon  
 by C.P. Ross, 1938---N.S. Wagner  
 March 1, 1944

Holdings consist of 720 acres of deeded land and  
 three claims (not shown) in W $\frac{1}{2}$  Sec.3 and one claim  
 in Sec.32.

LEGEND

-  Columbia River Basalt
-  Albite Granite
-  Prospect pits
-  Approx. location of other reported occurrences