

N 35° W
10° E
30° E



Scale: 1:4000

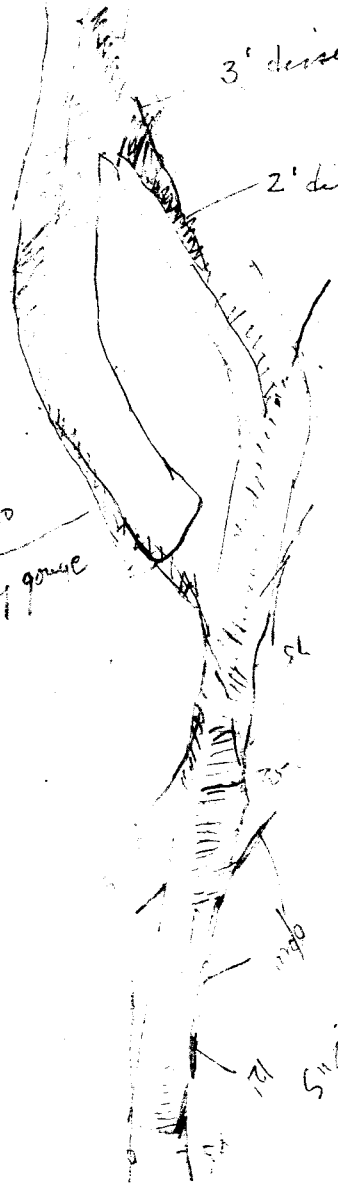
6''

ragged

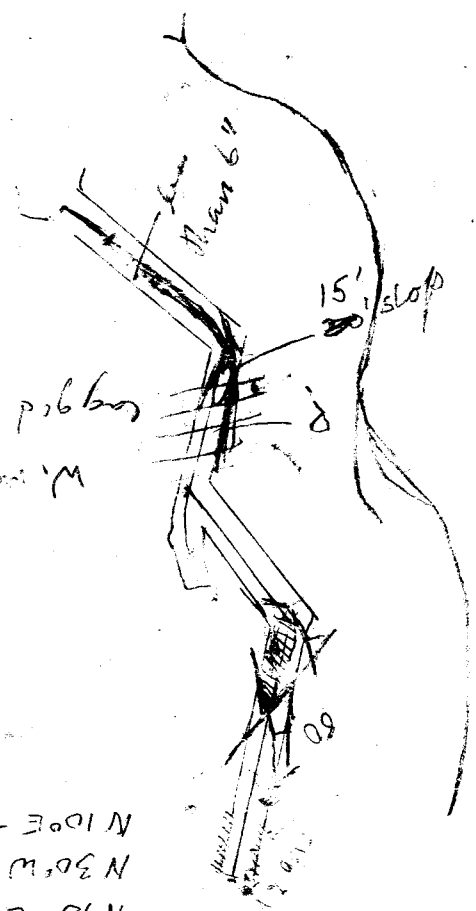
3' dissem

2' dissem

X 35 W^o
any gorse



Upper stream at LT.
 Staked, rocky, & very
 from talus, & etc.
 W. wall face only to Iron
 mineral 30%
 E.S. 10
 S. 60%
 2' wide



North of tunnel: N35°W - 55'
 N150°E - 40' - + 30'
 N30°W - 45'
 N100°E - 70'
 240'

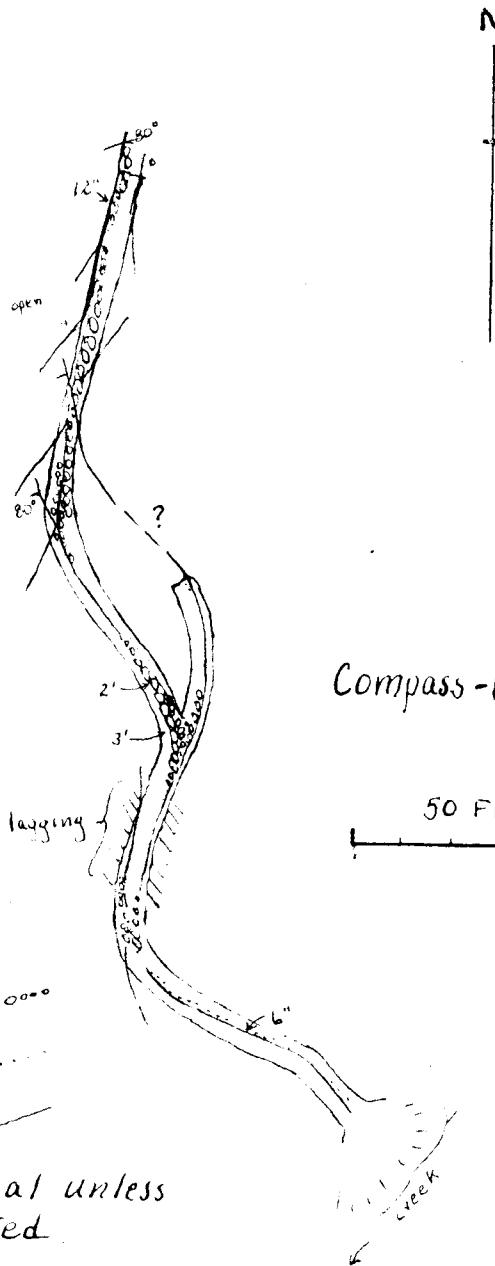
John Allen
 John Scott

March 26
 Blue Ore

BLLENDE ORO #2 CLAIM

North Fork Santiam District

NE 1/4 Sec. 18 - T. 8 S. - R. 5 E.W.M.



Compass-Pace Traverse.

50 FEET

Sphalerite present

Pyrite present

Gouge /

Fractures near vertical unless
other wise noted.