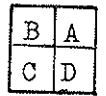


TEMPERATURE-DEPTH LOG

Hole Name Fish Lake Ch. Twp/Rg/Sec T13S/R7E/S32  
 Company/Owner (address) FWER Hole No. \_\_\_\_\_  
 Map \_\_\_\_\_ Drill Depth & Date \_\_\_\_\_ Zero Elev. \_\_\_\_\_  
 Probe, Cable, Bridge \_\_\_\_\_ Operator \_\_\_\_\_  
 Comments \_\_\_\_\_ Date Probed 7/5/77


Depth meters	Resistance ohms	Temperature °C	$\Delta T/\Delta x$ °C/km	Comments
35	6527.7	6.88		
40	6460.8	7.12		
45	6414.7	7.29		
50	6326.5	7.62		
55	6165.5	8.23		
60	6025.3	8.77		
65	5881.1	9.35		
70	5757.1	9.85		
75	5603.6	10.50		
80	5453.0	11.15		
85	5350.7	11.61		
90	5219.3	12.21		
95	5070.7	12.91		
100	4939.1	13.55		
105	4808.3	14.21		
110	4672.5	14.91		
115	4564.0	15.49		
120	4463.2	16.04		
125	4371.8	16.55		
130	4283.8	17.06		
135	4197.2	17.57		



TEMPERATURE-DEPTH LOG

Hole Name Fish Lake Cr. Twp/Rg/Sec T13E/R7E/S32  
 Company/Owner (address) \_\_\_\_\_ Hole No. \_\_\_\_\_  
 Map \_\_\_\_\_ Drill Depth & Date \_\_\_\_\_ Zero Elev. \_\_\_\_\_  
 Probe, Cable, Bridge \_\_\_\_\_ Operator \_\_\_\_\_  
 Comments \_\_\_\_\_ Date Probed 9/5/79

Depth meters	Resistance ohms	Temperature °C	$\Delta T/\Delta x$ °C/km	Comments
140	4107.6	18.11		
145	4033.9	18.56		
150	3969.7	18.96		
155	3884.7	19.50		
160	3795.2	20.10		
165	3717.4	20.62		
170	3629.2	21.24		
175	3547.5	21.82		
180	3500.0	22.16		
185	3421.2	22.75		
190	3373.4	23.11		
195	3308.4	23.61		
200	3231.2	24.22		
205	3175.8	24.67		
210	3152.7	24.86		
215	3143.8	24.94		
220	3142.2	24.95		
225	3141.1	24.96		
230	3137.0	24.99		
235	3139.6	24.97		
240	3153.9	24.85		



TEMPERATURE-DEPTH LOG

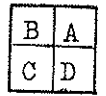
Hole Name Fish Lake Cr. Twp/Rg/Sec T 13 S / R 7 E / SE 32  
 Company/Owner (address) \_\_\_\_\_ Hole No. \_\_\_\_\_  
 Map \_\_\_\_\_ Drill Depth & Date \_\_\_\_\_ Zero Elev. \_\_\_\_\_  
 Probe, Cable, Bridge \_\_\_\_\_ Operator \_\_\_\_\_  
 Comments \_\_\_\_\_ Date Probed 9/5/79

Depth meters	Resistance ohms	Temperature °C	$\Delta T/\Delta x$ °C/km	Comments
245	3150.8	24.88		
250	3168.6	24.73		
255	3181.8	24.62		
260	3183.5	24.59		
265	3194.0	24.52		
270	3201.3	24.47		
275	3209.7	24.40		
280	3216.4	24.34		
285	3220.4	24.31		
290	3225.8	24.27		
295	3233.8	24.20		
300	3239.1	24.16		
305	3247.7	24.09		
310	3258.8	24.00		
315	3265.5	23.95		
320	3274.4	23.88		
325	3282.5	23.82		
330	3290.4	23.75		
335	3301.9	23.66		
340	3310.6	23.59		
345	3320.4	23.52		

TEMPERATURE-DEPTH LOG

Hole Name Pick Lake Cr. Twp/Rg/Sec T13S/R7E/SFSE32  
 Company/Owner (address) \_\_\_\_\_ Hole No. \_\_\_\_\_  
 Map \_\_\_\_\_ Drill Depth & Date \_\_\_\_\_ Zero Elev. \_\_\_\_\_  
 Probe, Cable, Bridge \_\_\_\_\_ Operator \_\_\_\_\_  
 Comments \_\_\_\_\_ Date Probed 9/5/79


Depth meters	Resistance ohms	Temperature °C	$\Delta T/\Delta x$ °C/km	Comments
350	3329.4	23.45		
355	3337.6	23.39		
360	3346.5	23.32		
365	3354.6	23.25		
370	3362.2	23.20		
375	3369.8	23.14		
380	3377.1	23.08		
385	3384.0	23.03		
390	3389.9	22.98		
395	3395.1	22.94		
400	3399.7	22.91		
405	3402.8	22.89		
410	3406.6	22.84		
415	3412.2	22.82		
420	3414.2	22.80		
425	3415.0	22.79		
430	3414.8	22.80		
435	3413.6	22.81		
440	3411.1	22.82		
445	3405.9	22.86		
450	3399.8	22.91		



TEMPERATURE-DEPTH LOG

Hole Name Fish Lake Co. Twp/Rg/Sec T13S/R7E/S4SE32  
 Company/Owner (address) \_\_\_\_\_ Hole No. \_\_\_\_\_  
 Map \_\_\_\_\_ Drill Depth & Date \_\_\_\_\_ Zero Elev. \_\_\_\_\_  
 Probe, Cable, Bridge \_\_\_\_\_ Operator \_\_\_\_\_  
 Comments \_\_\_\_\_ Date Probed 7/5/79

Depth meters	Resistance ohms	Temperature °C	$\Delta T/\Delta x$ °C/km	Comments
455	3393.7	22.96	10	
460	3376.4	23.01	10	
465	3378.7	23.07	12	
470	3369.5	23.14	14	
475	3359.5	23.22	16	
480	3349.3	23.29	14	
485	3337.1	23.39	20	
490	3326.5	23.47	16	
495	3316.0	23.55	16	
500	3304.6	23.64	18	
505	3293.9	23.73	18	
510	3282.1	23.84	22	
515	3270.5	<del>23.84</del> 23.94	20	
520	3258.8	24.05	22	
525	3246.1	24.15	20	
530	3233.4	24.26	22	
535	3221.6	24.38	24	
540	3197.4	24.50	24	
545	3183.8	24.61	22	
550	3169.8	24.72	22	
555	3157.4	24.82	20	



TEMPERATURE-DEPTH LOG

Hole Name Fish Lake 17 Twp/Rg/Sec T13S/R7E/S12

Company/Owner (address) \_\_\_\_\_ Hole No. \_\_\_\_\_

Map \_\_\_\_\_ Drill Depth & Date \_\_\_\_\_ Zero Elev. \_\_\_\_\_

Probe, Cable, Bridge \_\_\_\_\_ Operator \_\_\_\_\_

Comments \_\_\_\_\_ Date Probed 7/5/71

Depth meters	Resistance ohms	Temperature °C	ΔT/Δx °C/km	Comments
	<i>no data below at 560m</i>		12	
560	3150.9	24.88		
565				
570				
575				

