CONFIDENTIAL

FORM 925321 REV. (9-80)

Dresser Atlas

DRESSER

BHC Acoustilog®
Gamma Ray

FILE NO.

API NO.

5" = 100'

Company GEO OPERATOR CORPORATION

Well NEWBERRY #1

Field NEWBERRY

County DESCHUTES State OREGON

RECEIVED - PTLD
MAR 13 1986
DEPT. OF GEOLOGY & MINERAL INDUS.

LOCATION: 3600' W. & 2758' N. OF S.E. CORNER OF:

SEC 25 TWP 22S RGE 12E

Other Services
IEL FRAC
CAL TEMP
GR

Permanent Datum GL Elev. 5840'
Log Measured from GL, 0 Ft. Above Permanent Datum
Drilling Measured from GL

Elev.
KB –
DF –
GL 5840'

Date	11-2-85			
Run No.	ONE			
Service Order	33975			
Depth—Driller	4550'			
Depth—Logger	4542'			
Bottom Logged Interval	4538'			
Top Logged Interval	1788'			
Casing—Driller	4" @ 1800'	@	@	@
Casing—Logger	1788'			
Bit Size	3.782"			
Type Fluid in Hole	WATER			
Density and Viscosity	-- | –	|	|	|
pH and Fluid Loss	– | – cc	cc	cc	cc
Source of Sample	–			
Rm @ Meas. Temp.	– @ – °F	@ °F	@ °F	@ °F
Rmf @ Meas. Temp.	– @ – °F	@ °F	@ °F	@ °F
Rmc @ Meas. Temp.	– @ – °F	@ °F	@ °F	@ °F
Source of Rmf and Rmc	– | –	|	|	|
Rm @ BHT	– @ – °F	@ °F	@ °F	@ °F
Time Since Circ.	12 HRS.			
Max. Rec. Temp. Deg. F.	DID NOT READ THERMOMETERS	°F	°F	°F
Equip. No. and Location	6406 | SAC	|	|	|
Recorded By	HINDS			
Witnessed By	MR. DANSART & MR. SWANBERG			

FOLD HERE

IN MAKING INTERPRETATIONS OF LOGS OUR EMPLOYEES WILL GIVE CUSTOMER THE BENEFIT OF THEIR BEST JUDGEMENT, BUT SINCE ALL INTERPRETATIONS ARE OPINIONS BASED ON INFERENCES FROM ELECTRICAL OR OTHER MEASURMENTS, WE CANNOT, AND WE DO NOT GUARANTEE THE ACCURACY OR CORRECTNESS OF ANY INTERPRETATION. WE SHALL NOT BE LIABLE OR RESPONSIBLE FOR ANY LOSS, COST, DAMAGES, OR EXPENSES WHATSOEVER INCURRED OR SUSTAINED BY THE CUSTOMER RESULTING FROM ANY INTERPRETATION MADE BY ANY OF OUR EMPLOYEES.

REMARKS RUN (1)

EQUIPMENT DATA

RUN	TRIP	TOOL	SERIAL NO.	SERIES NO.	POSITION
1	1	AC	72572	1605	FREE
1	1	GR			
1	1	CAL			

PARAMETERS

NAME	DEPTH INTERVAL	VALUE	UNITS
O.D.	4552 TO 1763	12.120	INCH
DEL-T F	4552 TO 1763	-2882.465	MICS/FT
DEL-T M	4552 TO 1763	-2884.527	MICS/FT
DEL-T S	4552 TO 1763	-0.000	MICS/FT

DISPLAY SCALE CHANGES

*** NONE ***

COMPANY: G.E.O.
RUN: 1
WELL NAME: N NO.1
TRIP: 1
SERVICE: KC204A
FILE: 10
DATE: 11/ 1/85
TIME: 16:51:15
REVISION: FSYSAL REV D007 VER 6
MODE: PLAYBACK

TT(MS)
20 0

AC(MICS/FT)
140 40

GR(API)
0 150

TEN(LBS)
5000 0

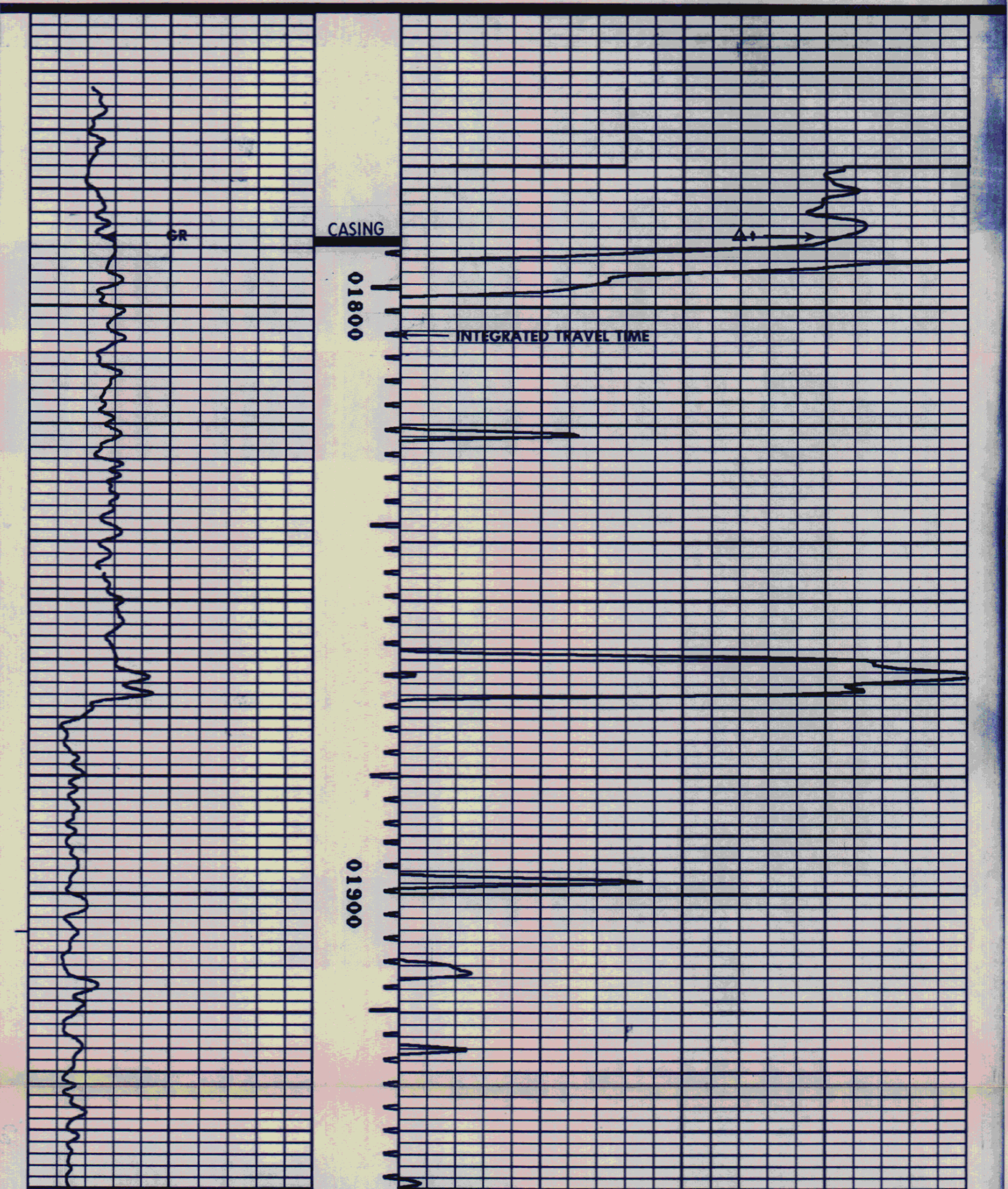

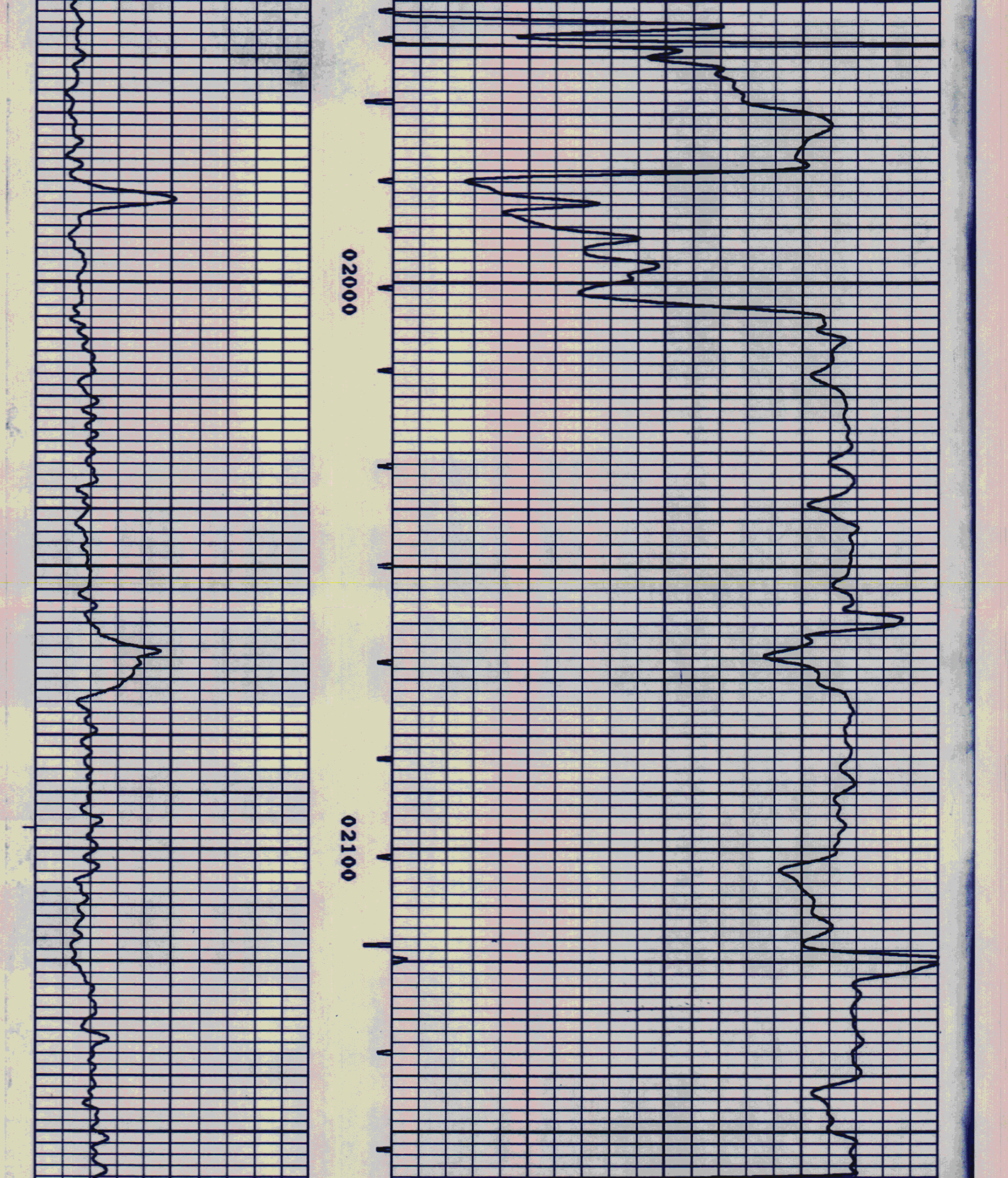

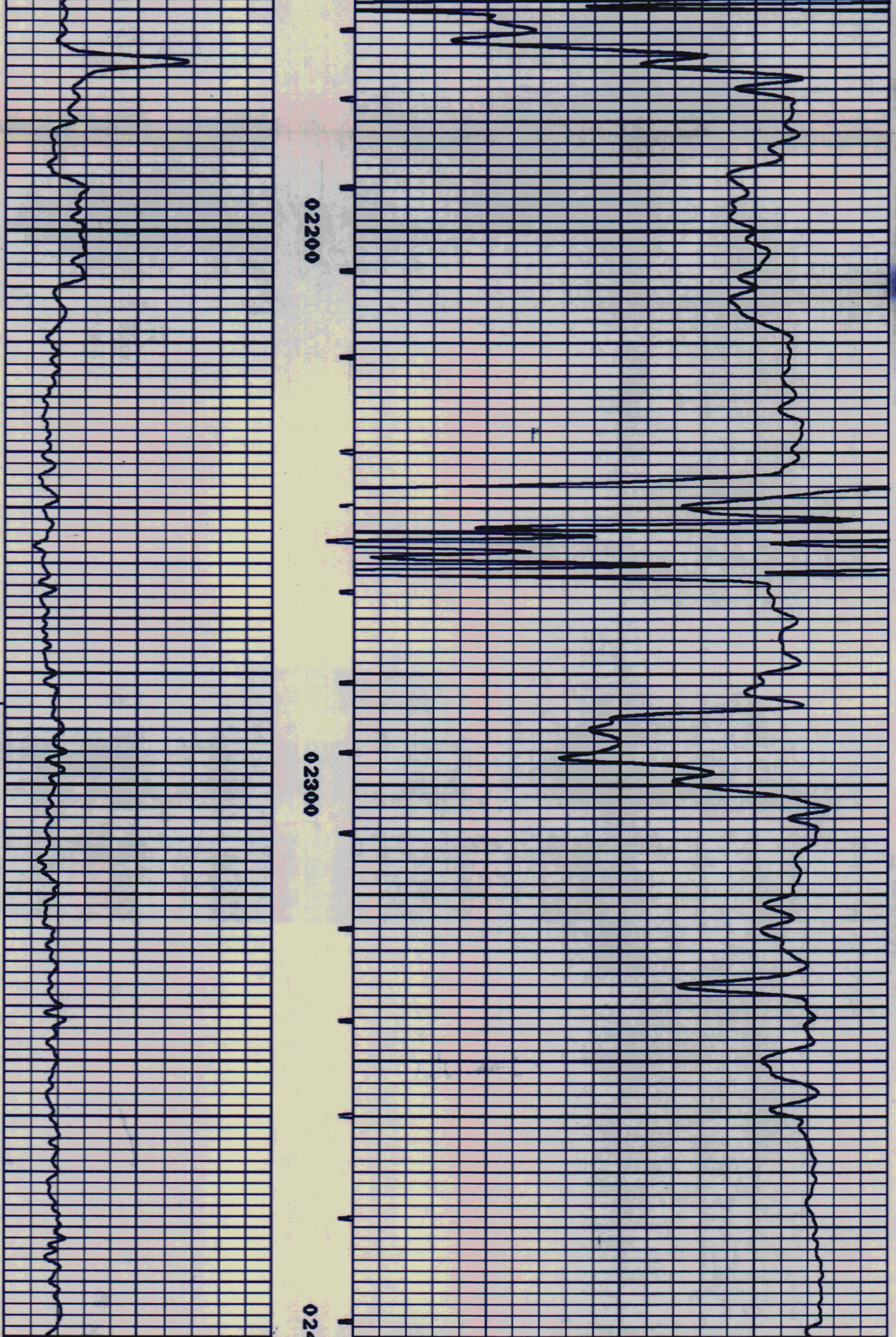

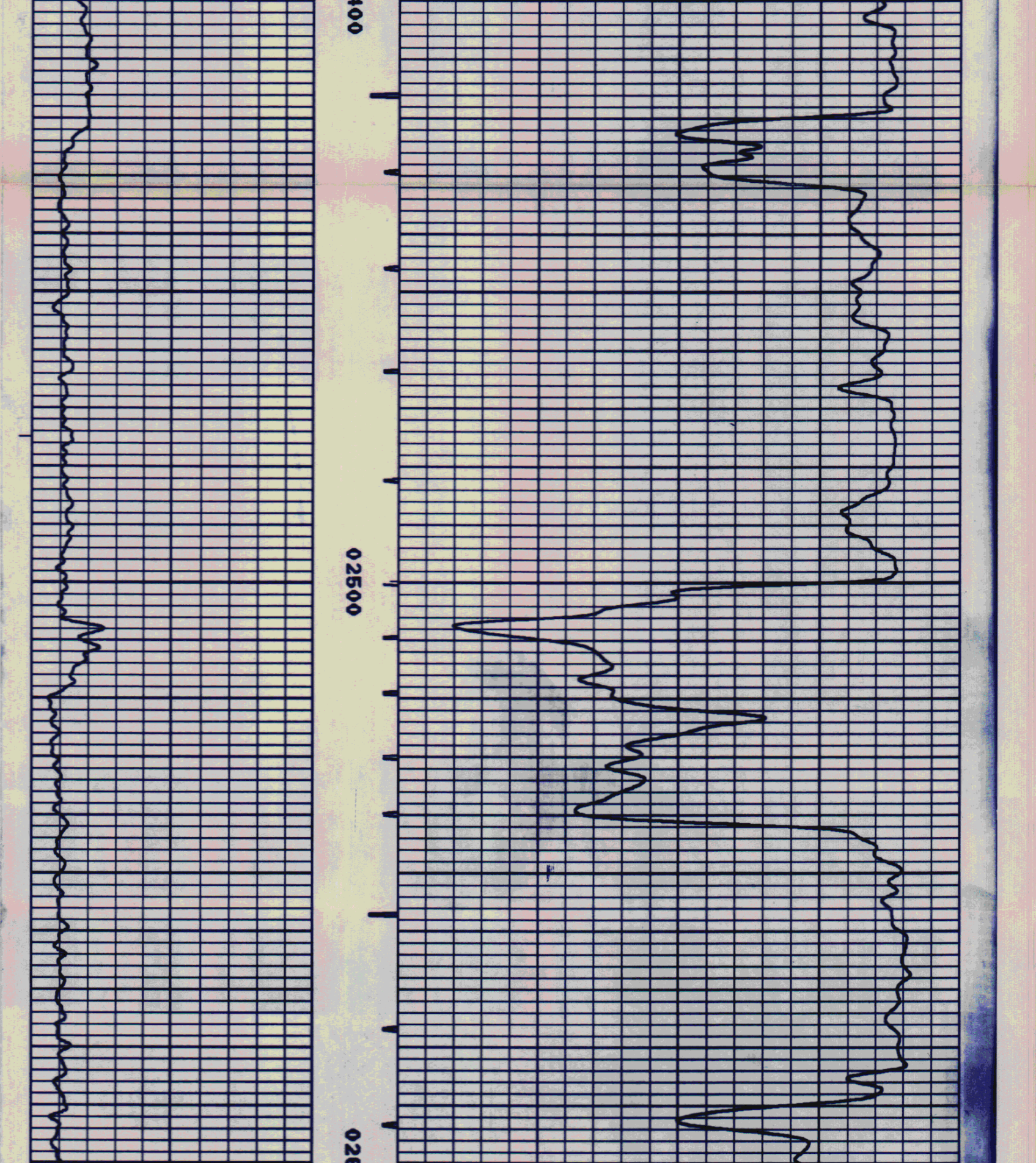

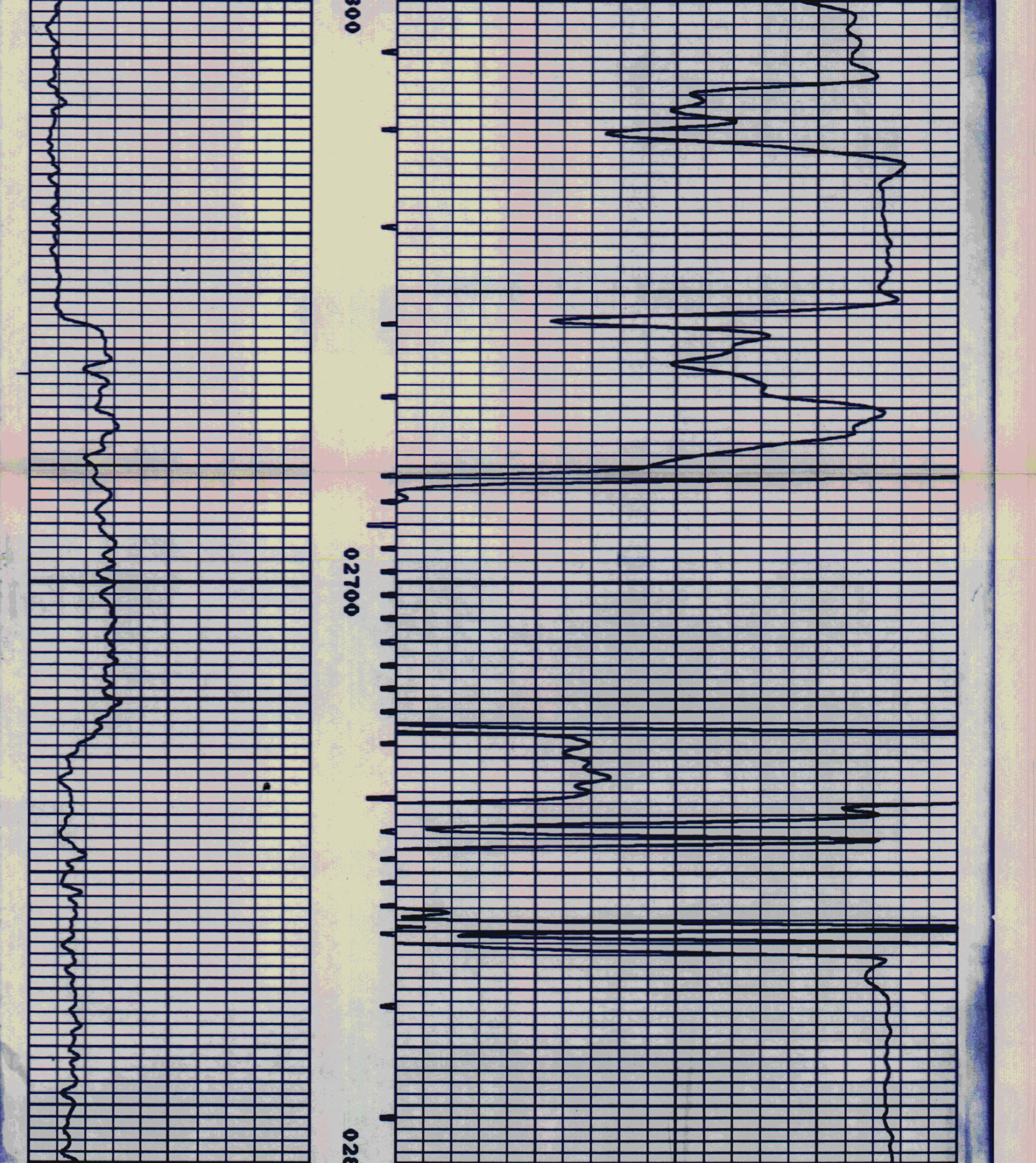

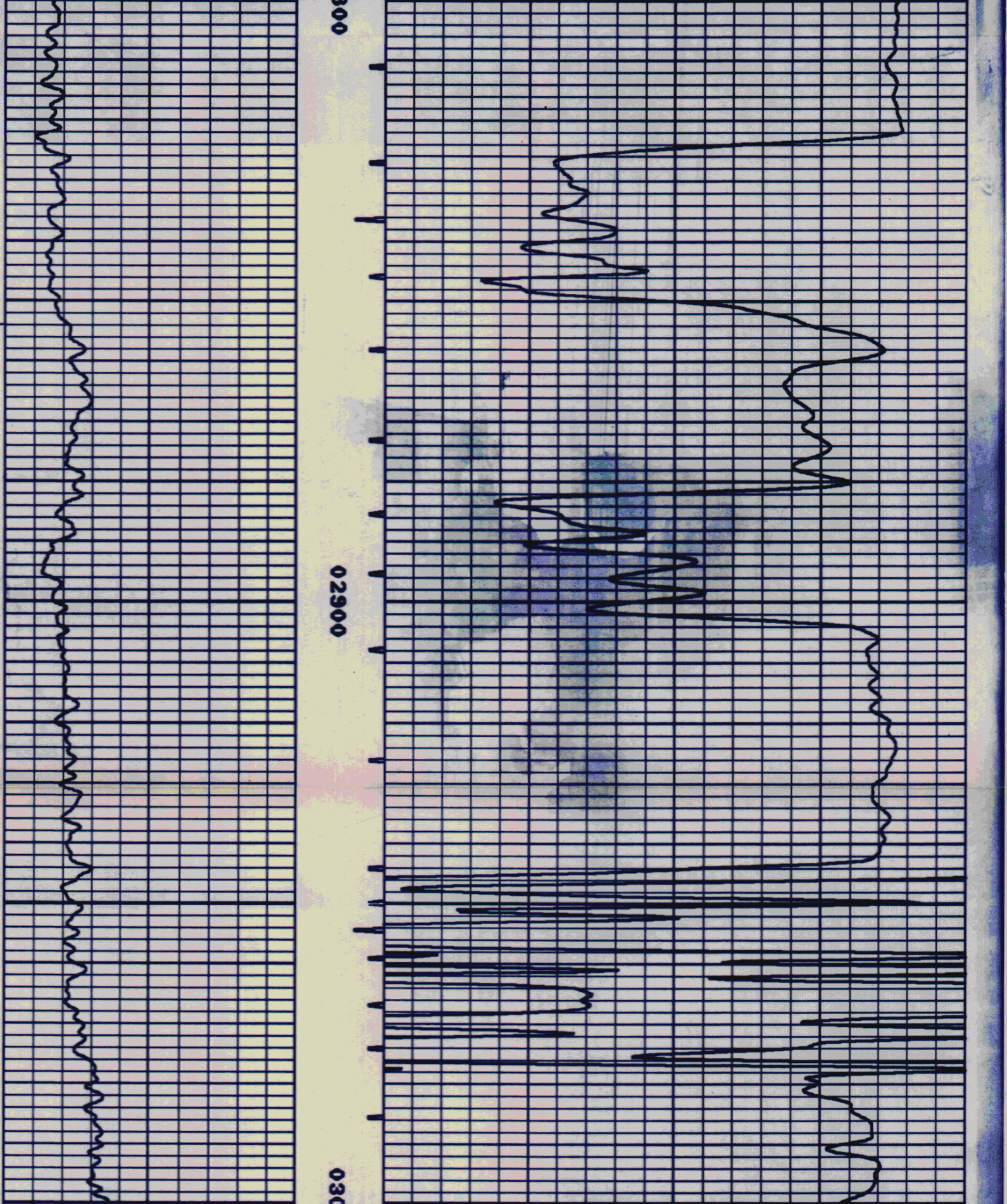

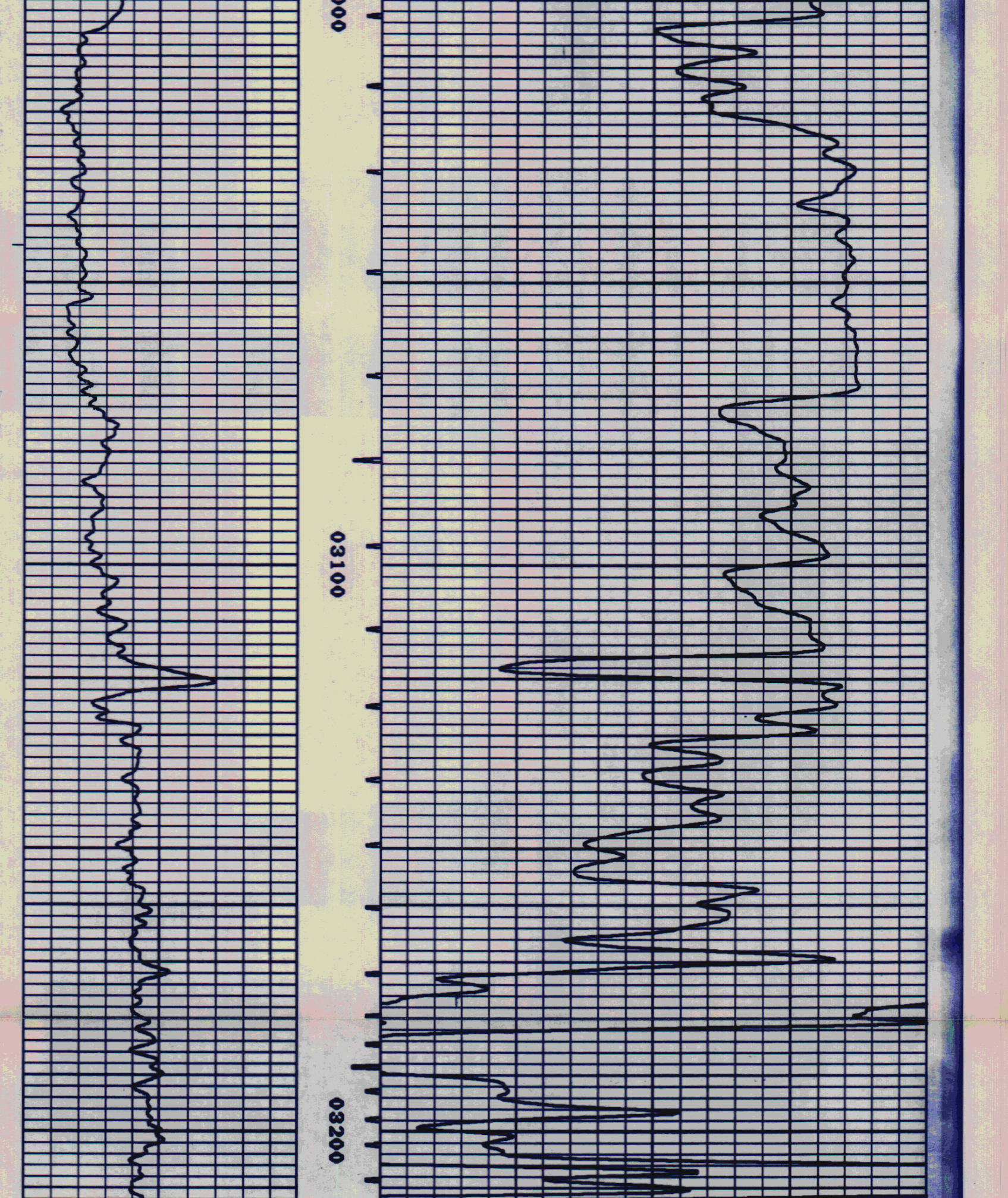

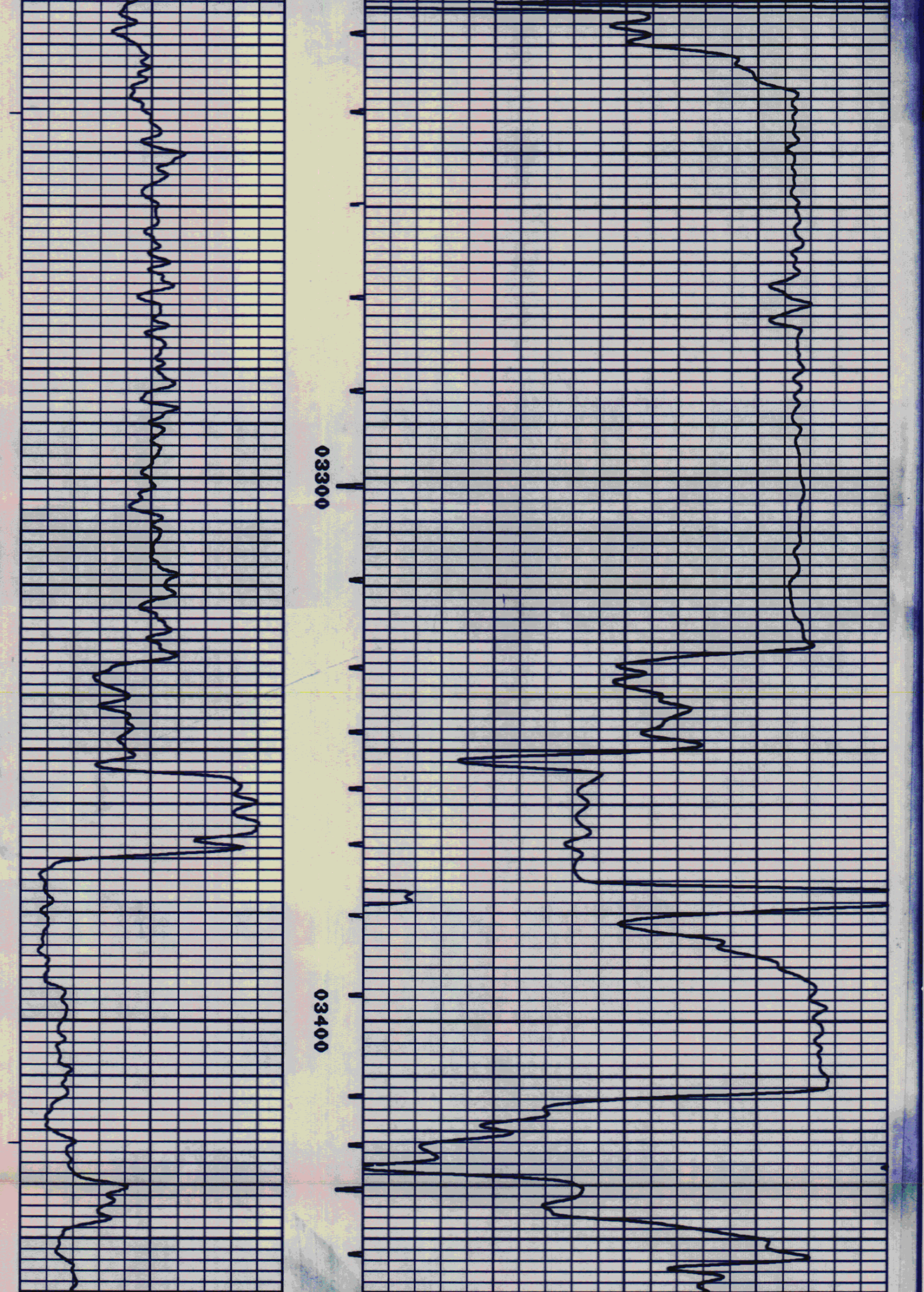

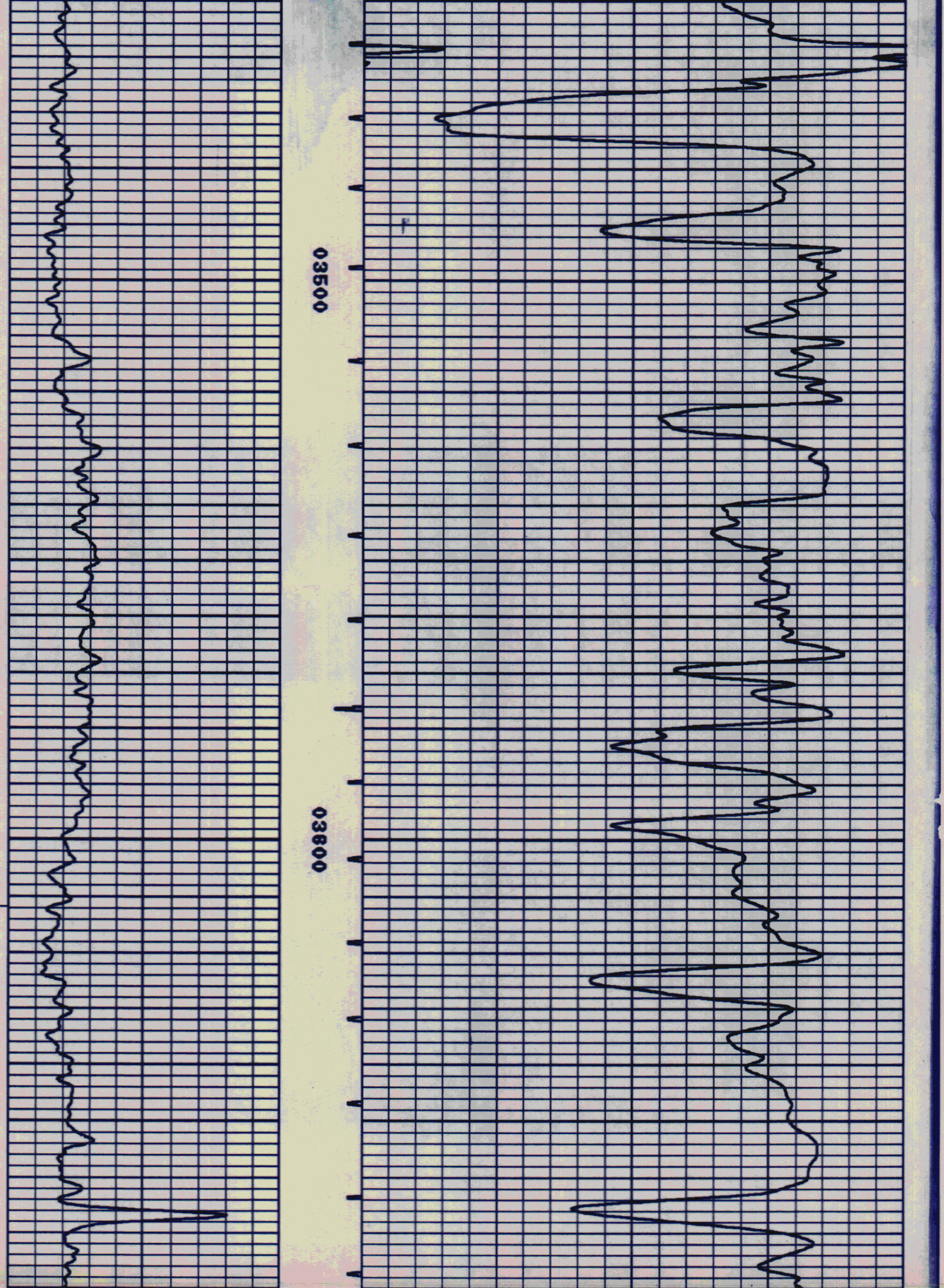

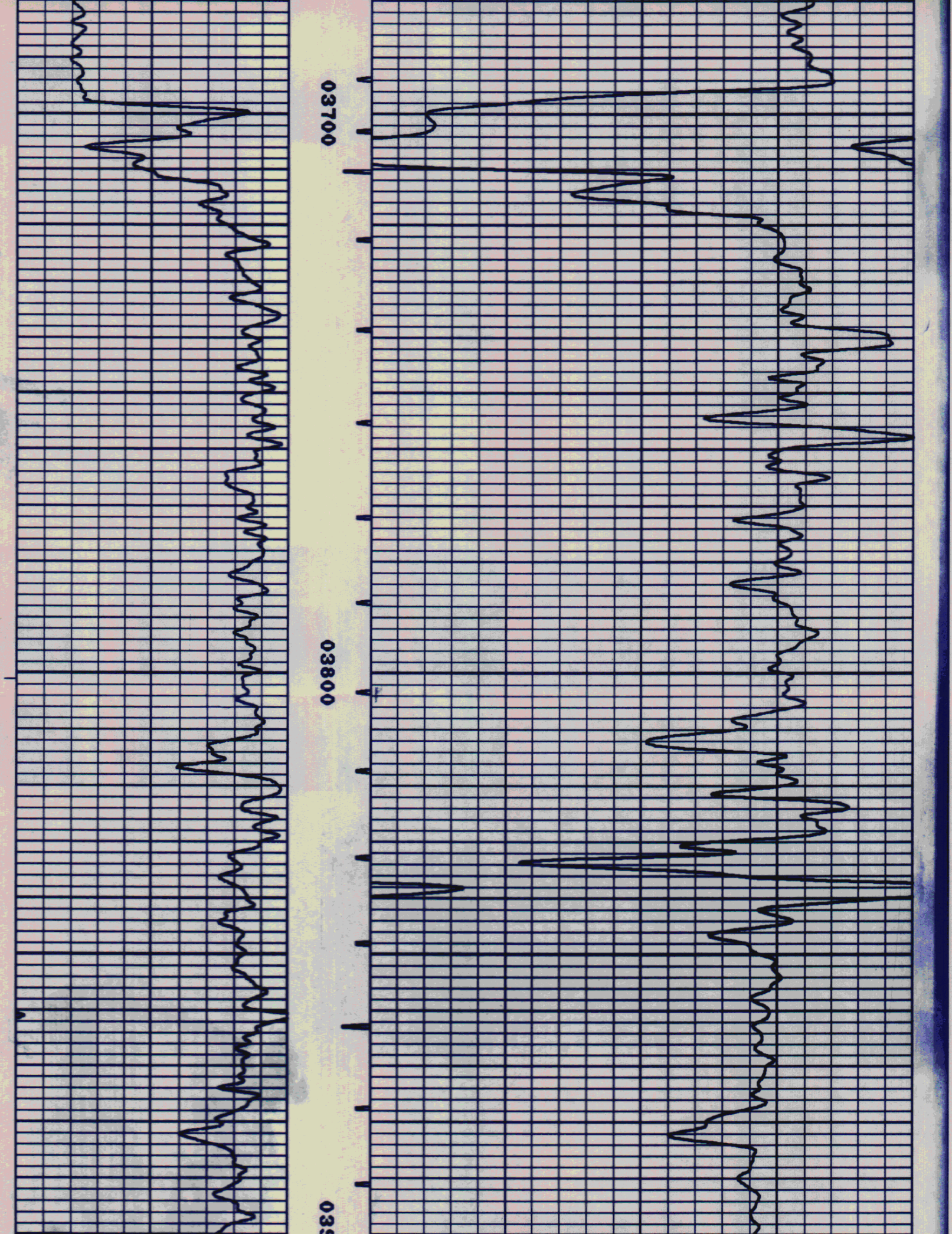

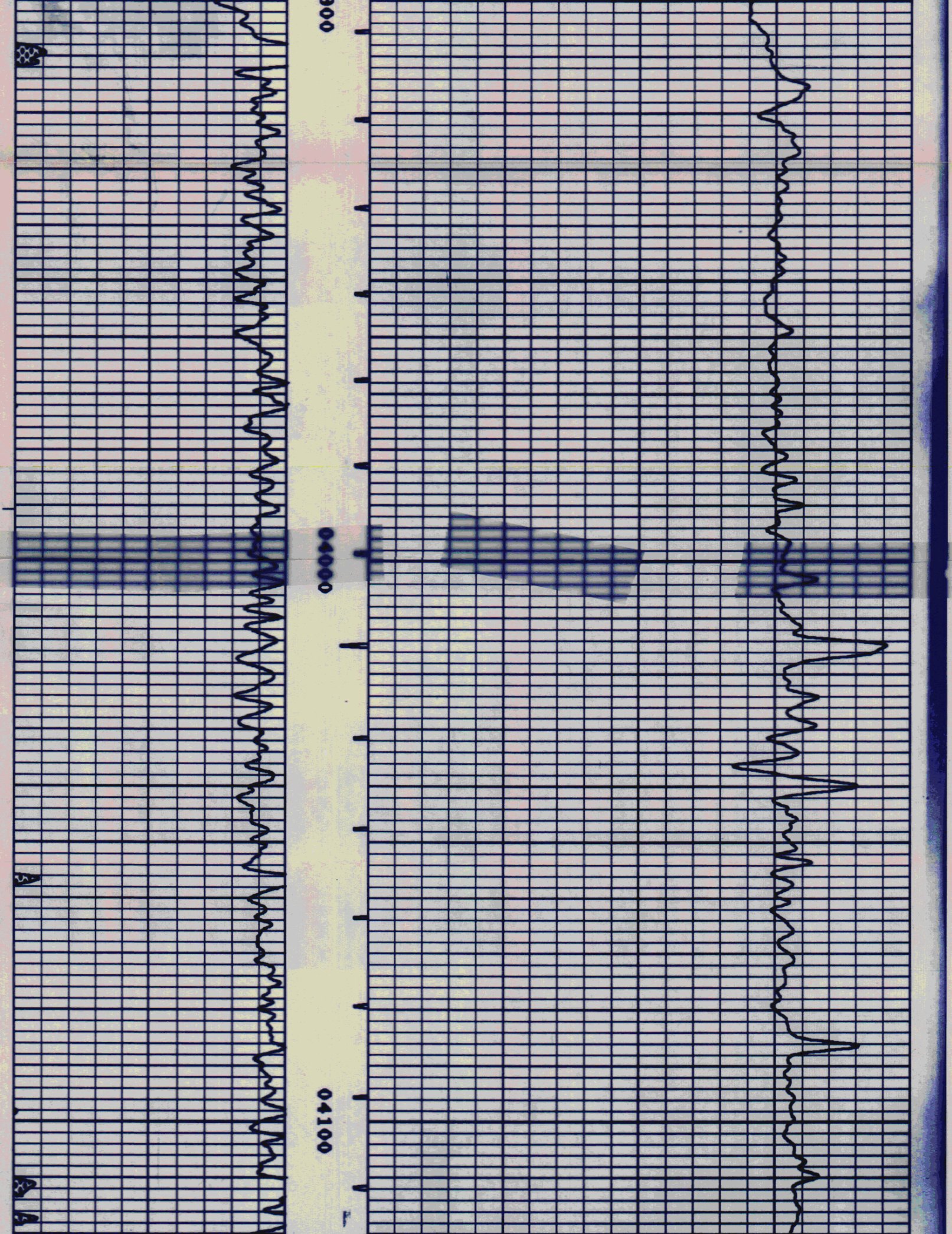

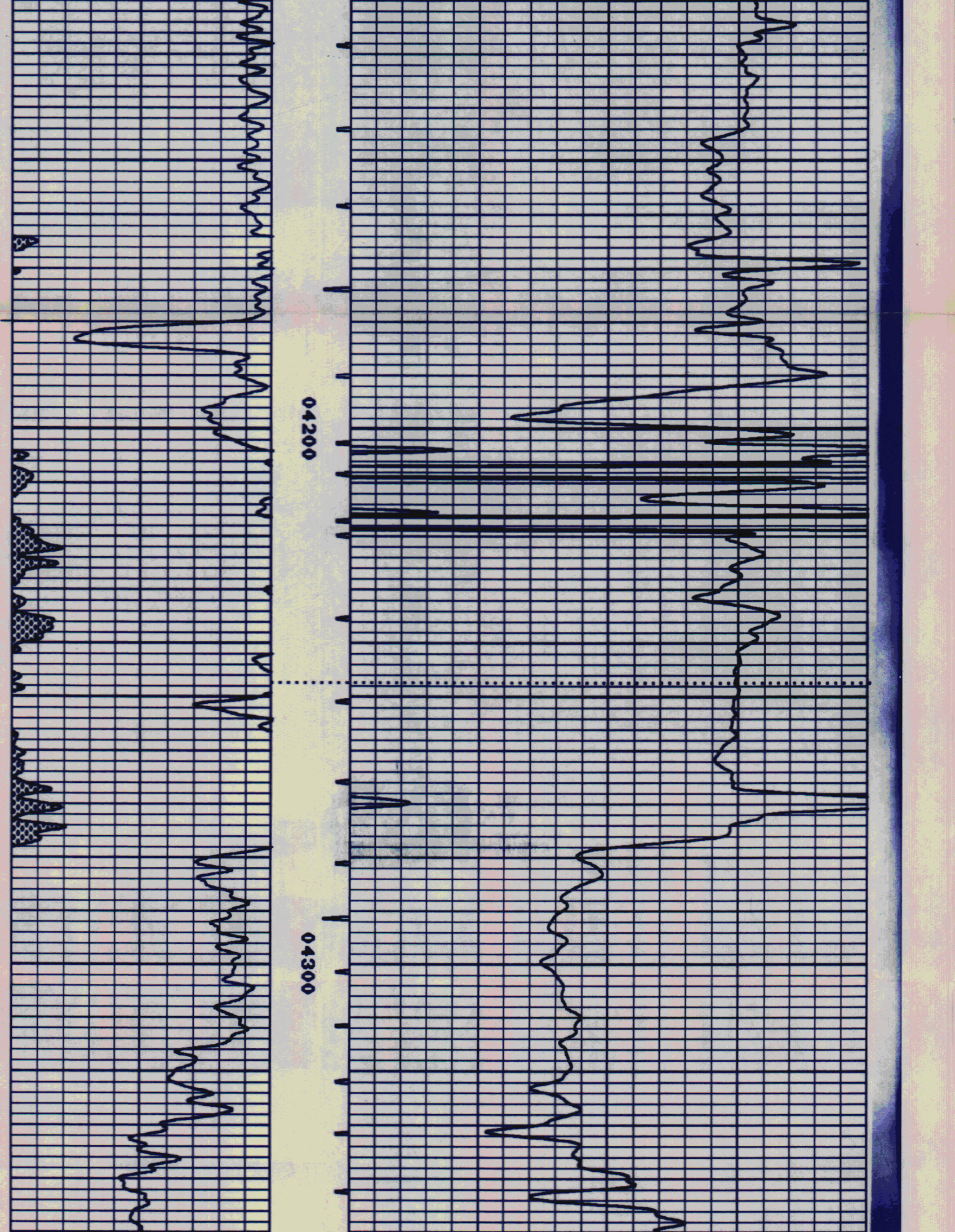

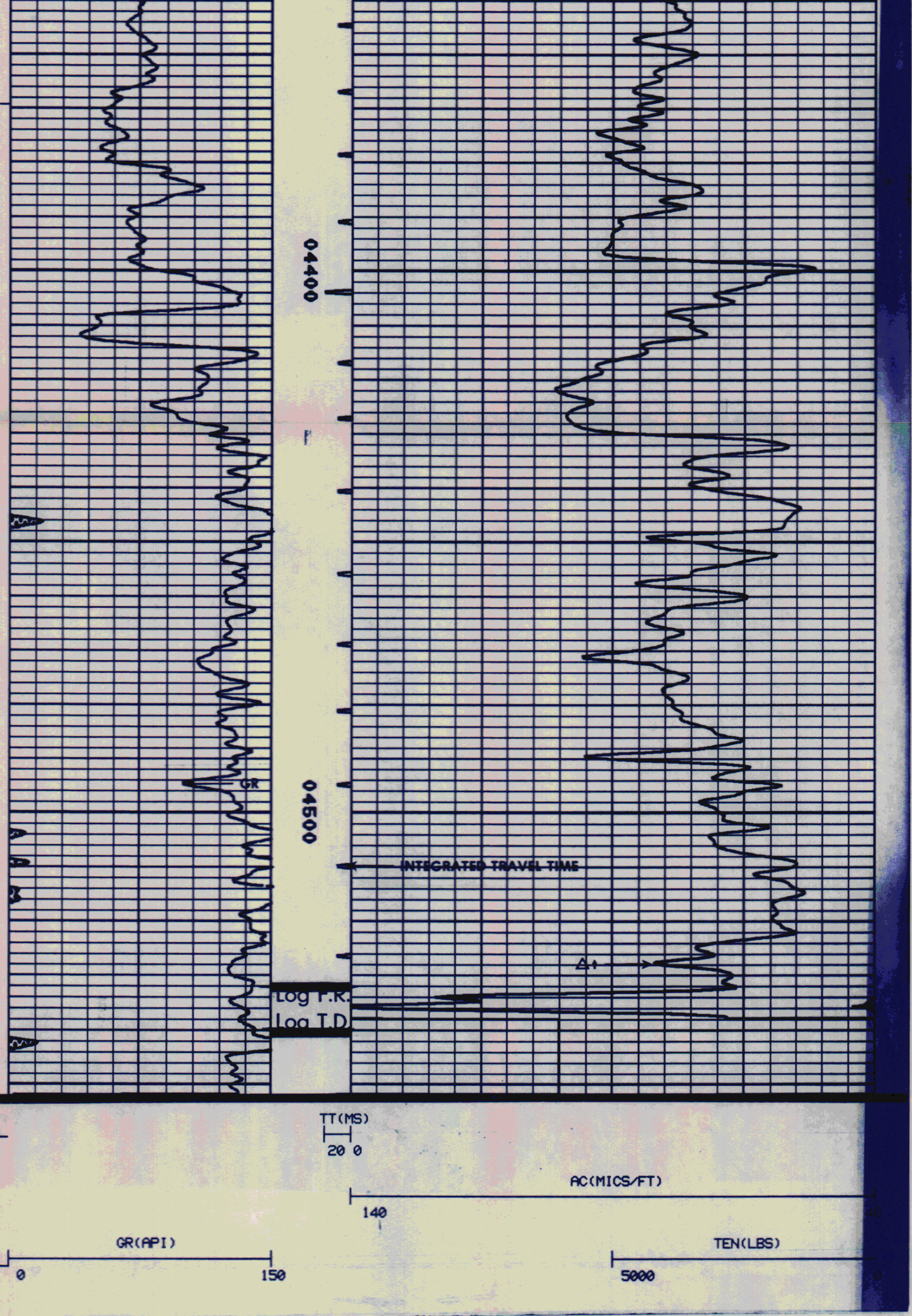

Company GEO OPERATOR CORPORATION

Well NEWBERRY #1

Field NEWBERRY

County DESCHUTES

State OREGON

Drillers T.D. 4550'

Log F.R. 4538'

Log T.D. 4542'

Elevations:

K.B. - D.F. - G.L. 5840'