CONFIDENTIAL

FORM 925317

Dresser Atlas

DRESSER

5"

Induction Log

R

FILE NO.

API NO.

5" = 100'

Run 1

COMPANY GEO OPERATOR CORPO

RECEIVED - PTLD
MAR 13 1986
DEPT. OF GEOLOGY
& MINERAL INDUS

WELL NEWBERRY #1

FIELD NEWBERRY

COUNTY DESCHUTES STATE OREGON

LOCATION: 3600' W. & 2758' N. OF S.E. CORNER OF:

SEC 25 TWP 22S RGE 12E

Other Services
BHC/AL GR
TEMP CAL
FRAC

Permanent Datum GL Elev. 5840'

Log Measured from GL, 0 Ft. Above Permanent Datum

Drilling Measured from GL

Elev.
KB –
DF –
GL 5840'

Date	11-2-85				11-3-85			
Run No.	ONE				TWO			
Service Order	33975				33975			
Depth — Driller	4550'				4550'			
Depth — Logger	4544'				NOT CHECKED			
Bottom Logged Interval	4540'				1250'			
Top Logged Interval	SURF				480'			
Casing — Driller	3 1/8" @ 1800'		@		4.5" @465'		@	
Casing — Logger	1788'				470'			
Bit Size	3.782"				3.782"			
Type Fluid in Hole	WATER				–			
Density and Viscosity	–	–			–	–		
pH and Fluid Loss	–	– cc		cc	–	– cc		cc
Source of Sample	NA				NA			
Rm @ Meas. Temp.	– @ – °F		@ °F		– @ – °F		@ °F	
Rmf @ Meas. Temp.	– @ – °F		@ °F		– @ – °F		@ °F	
Rmc @ Meas. Temp.	– @ – °F		@ °F		– @ – °F		@ °F	
Source of Rmf and Rmc	––	–			–	–		
Rm @ BHT	– @ – °F		@ °F		– @ – °F		@ °F	
Time Since Circ.	6 HRS.				NA			
Max. Rec. Temp. Deg. F.	166 °F		°F		NA °F		°F	
Equip. No. and Location	6406	SAC.			6406	SAC.		
Recorded By	HINDS				HINDS			
Witnessed By	MR. DANSART & SWANBERG				MR. JOHNSON			

FOLD HERE

In making interpretations of logs our employees will give Customer the benefit of their best judgment, but since all interpretations are opinions based on inferences from electrical or other measurements, we cannot, and we do not guarantee the accuracy or the correctness of any interpretation. We shall not be liable or responsible for any loss, cost, damages, or expenses whatsoever incurred or sustained by the Customer resulting from any interpretation made by any of our employees.

Remarks: 1) INTERNAL BETWEEN 1788' & 1250' WAS NOT LOGGED DUE TO WELL CONDITIONS.
2) RECORDED AFTER 4" TUBING PULLED ABOVE 4.5" CASING SHOE.

RT(OHMM)
0 5000

RT(OHMM)
0 500

TEN(LBS)
5000 0

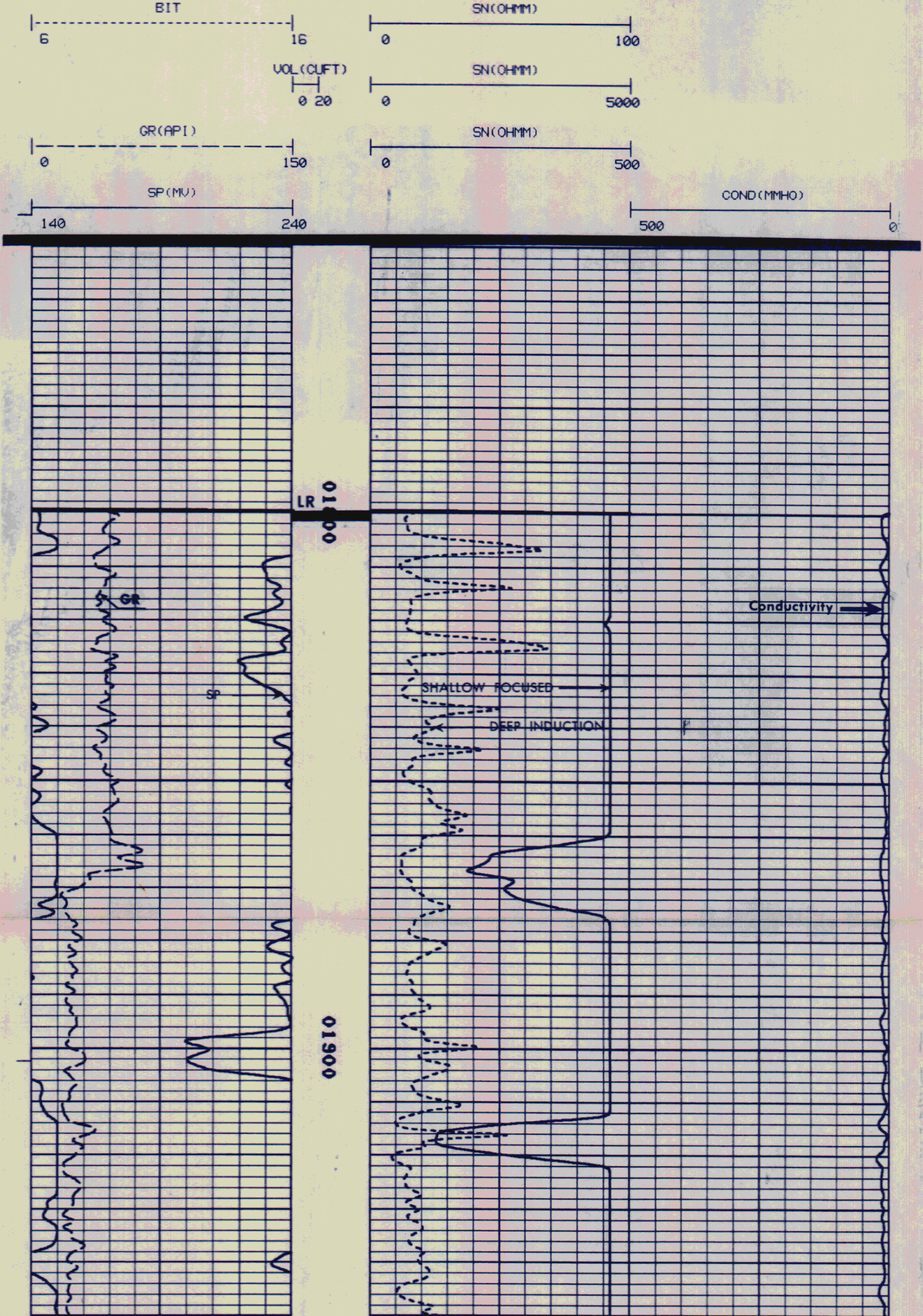

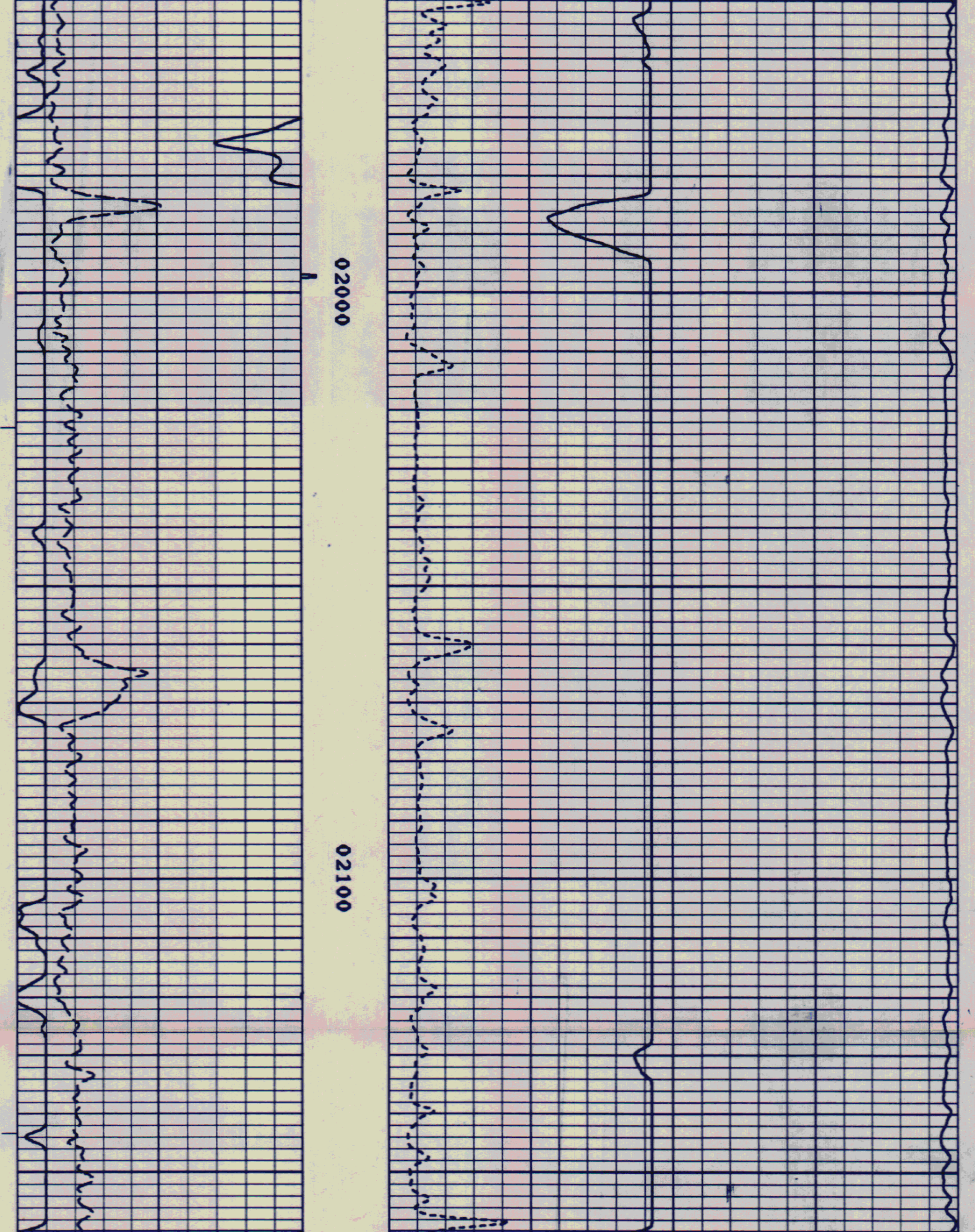

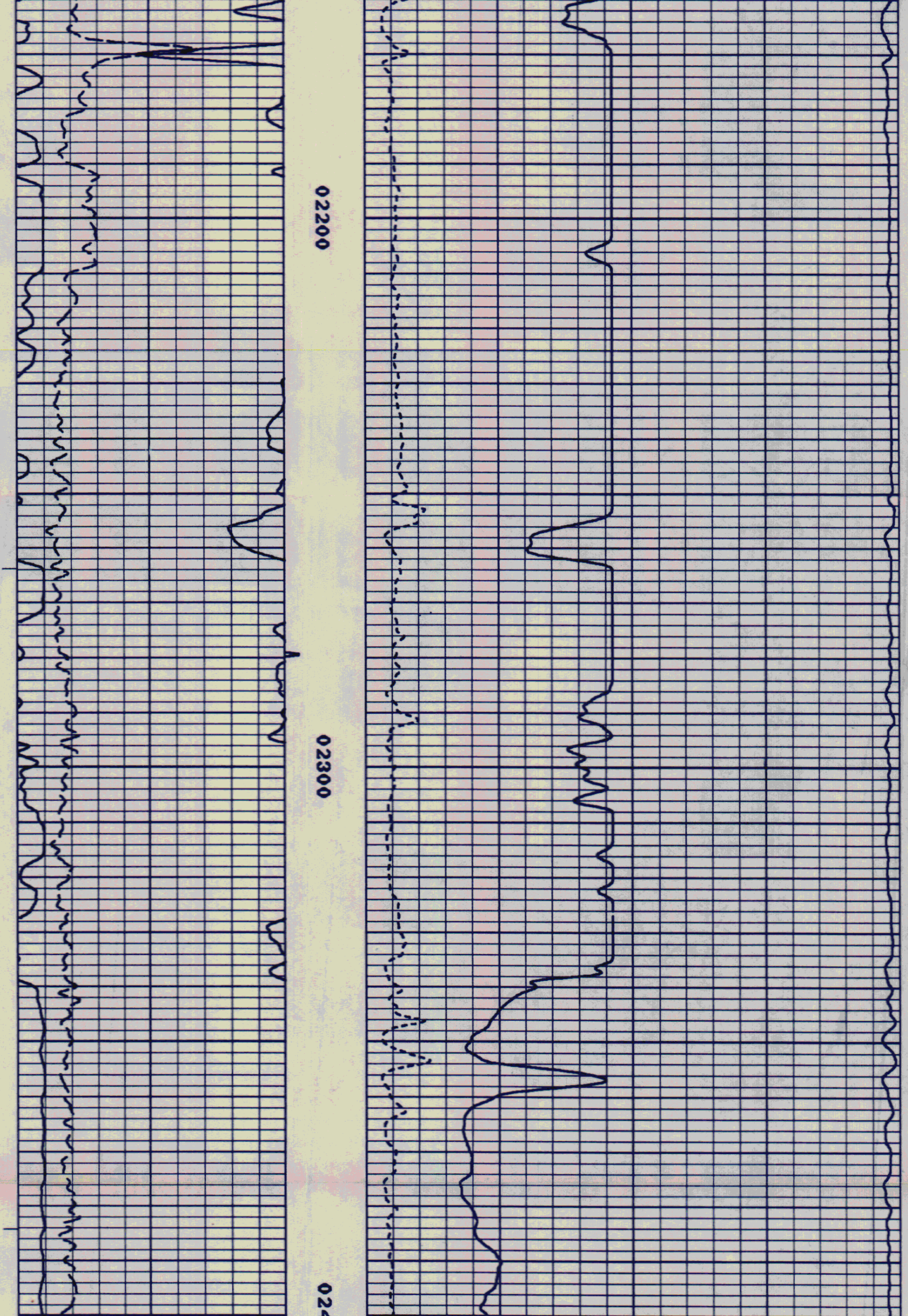

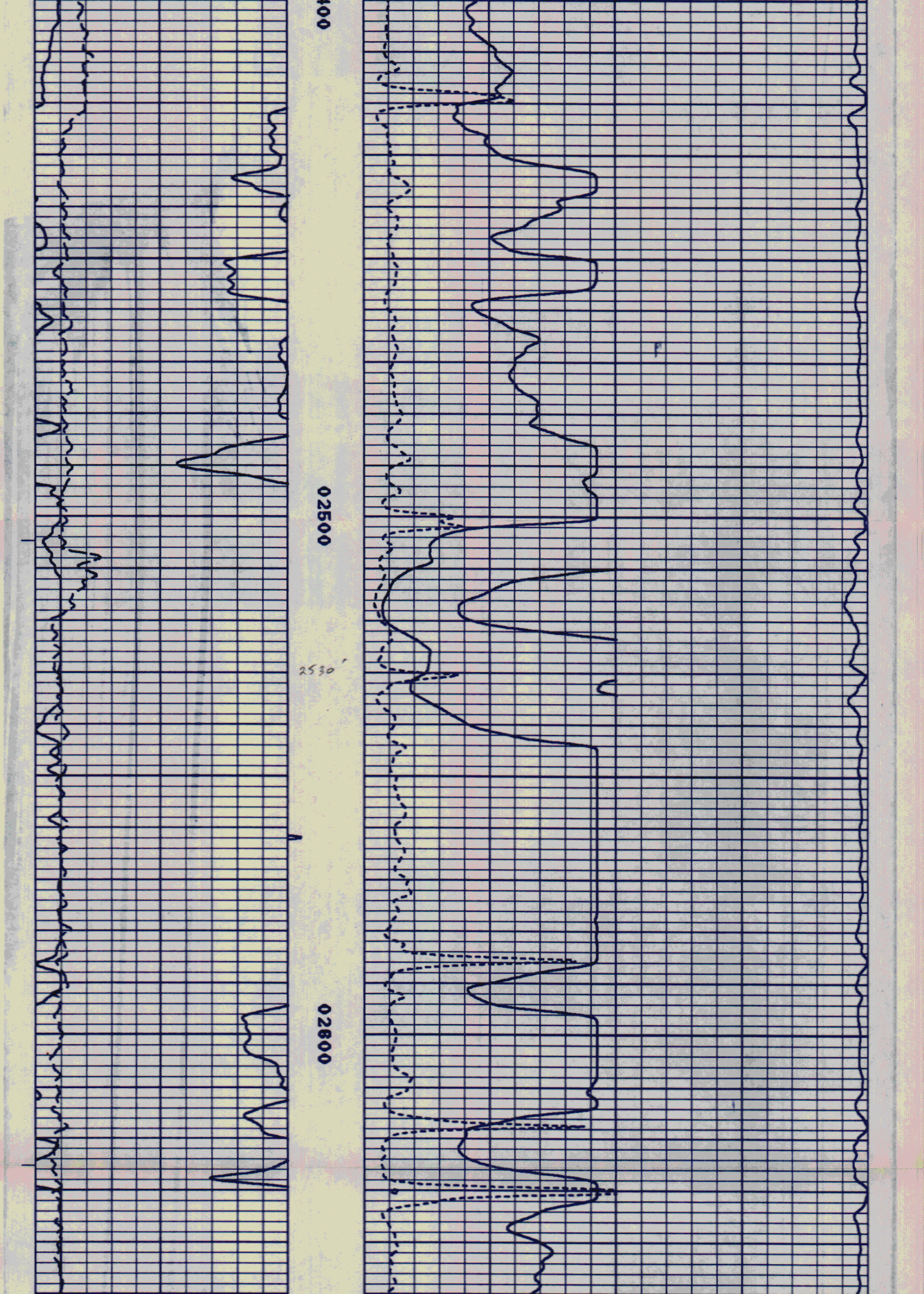

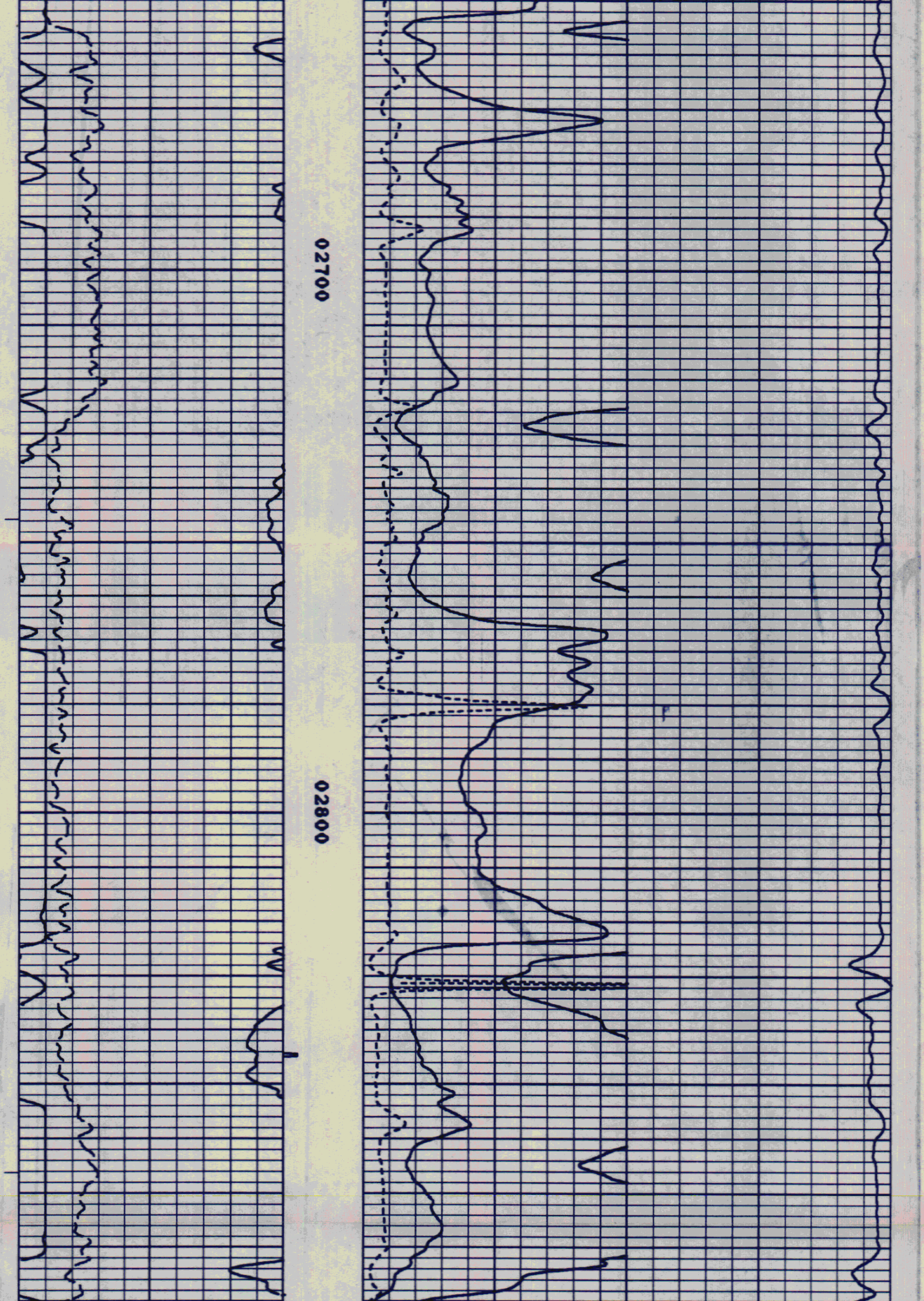

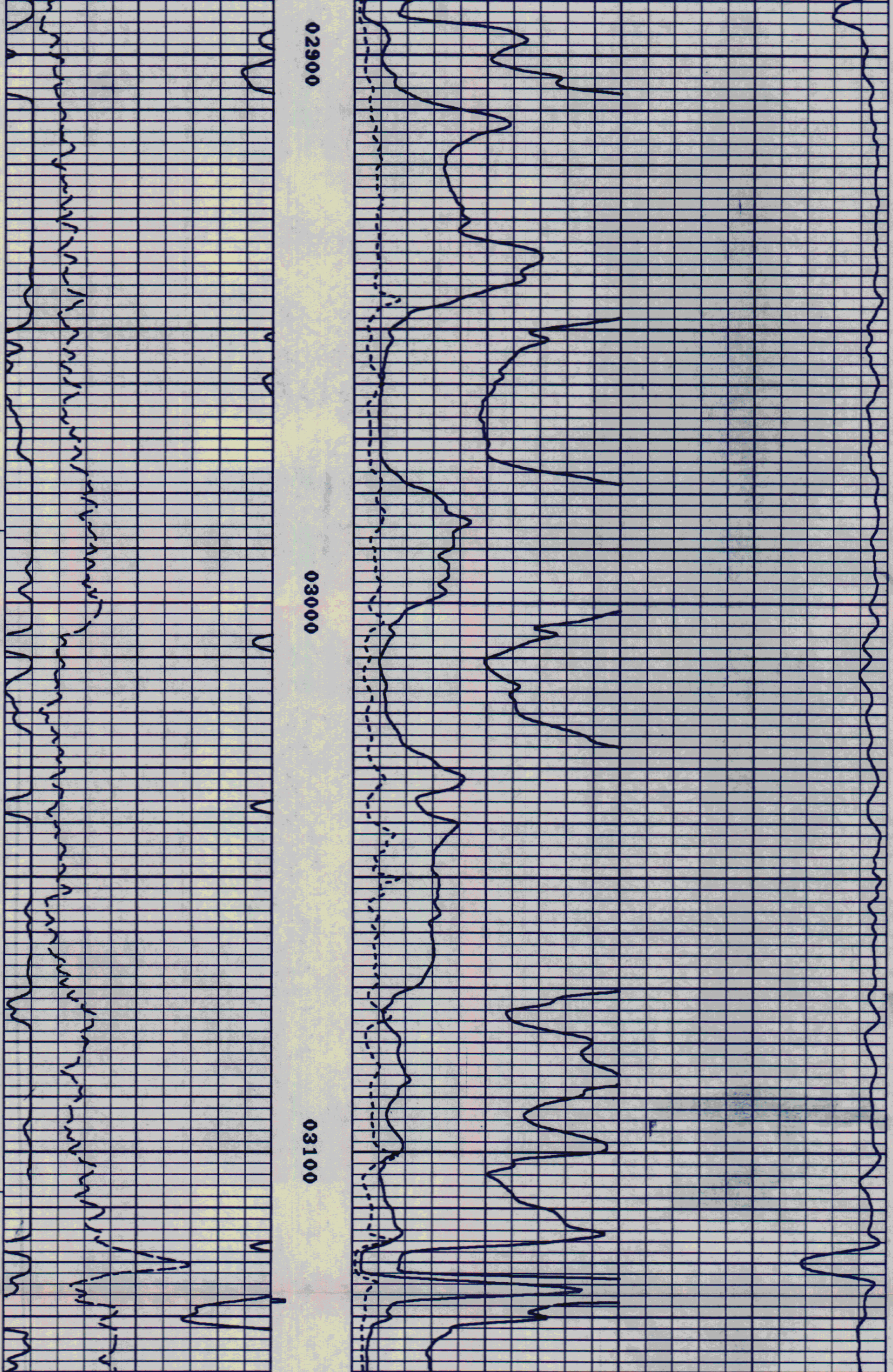

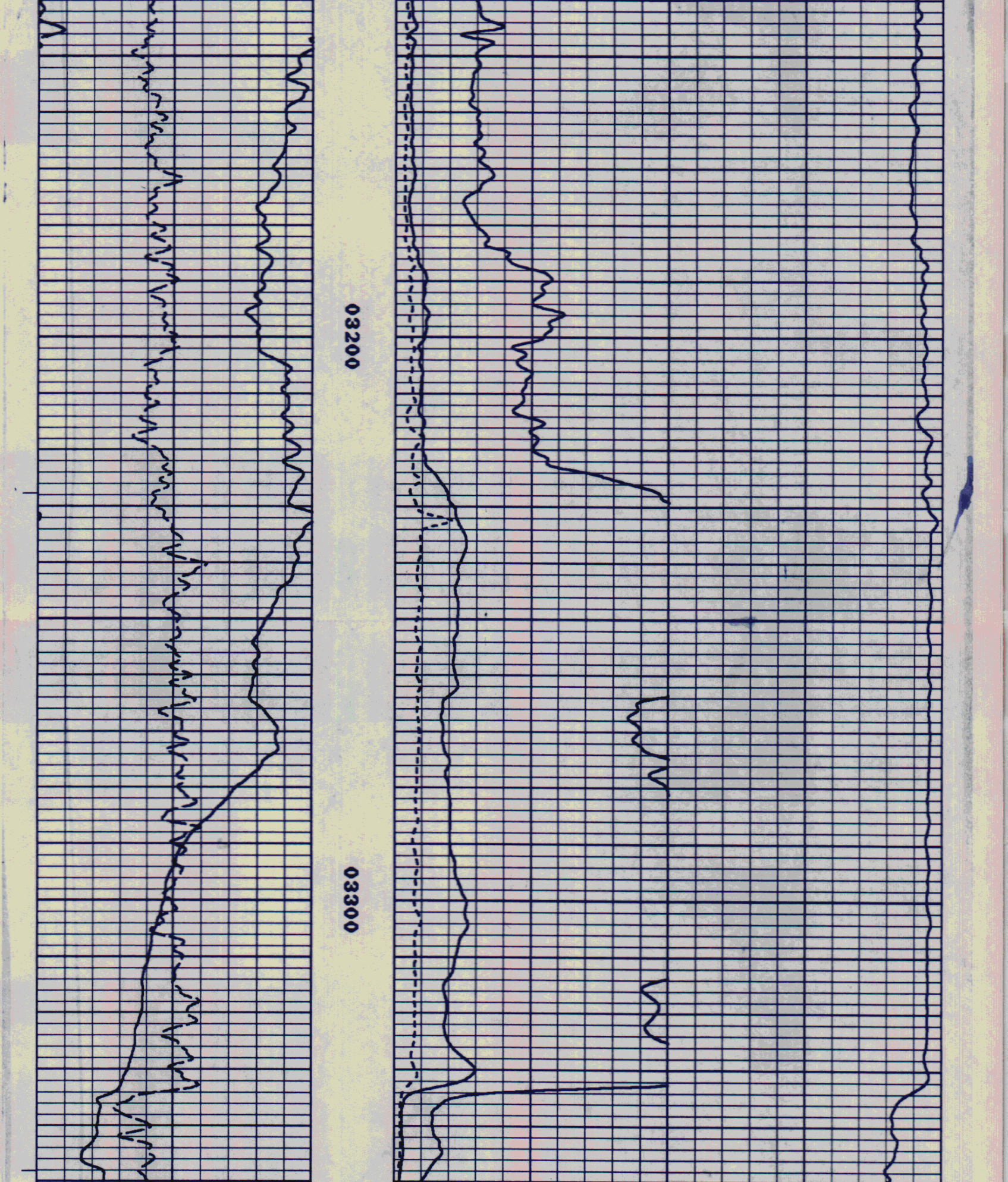

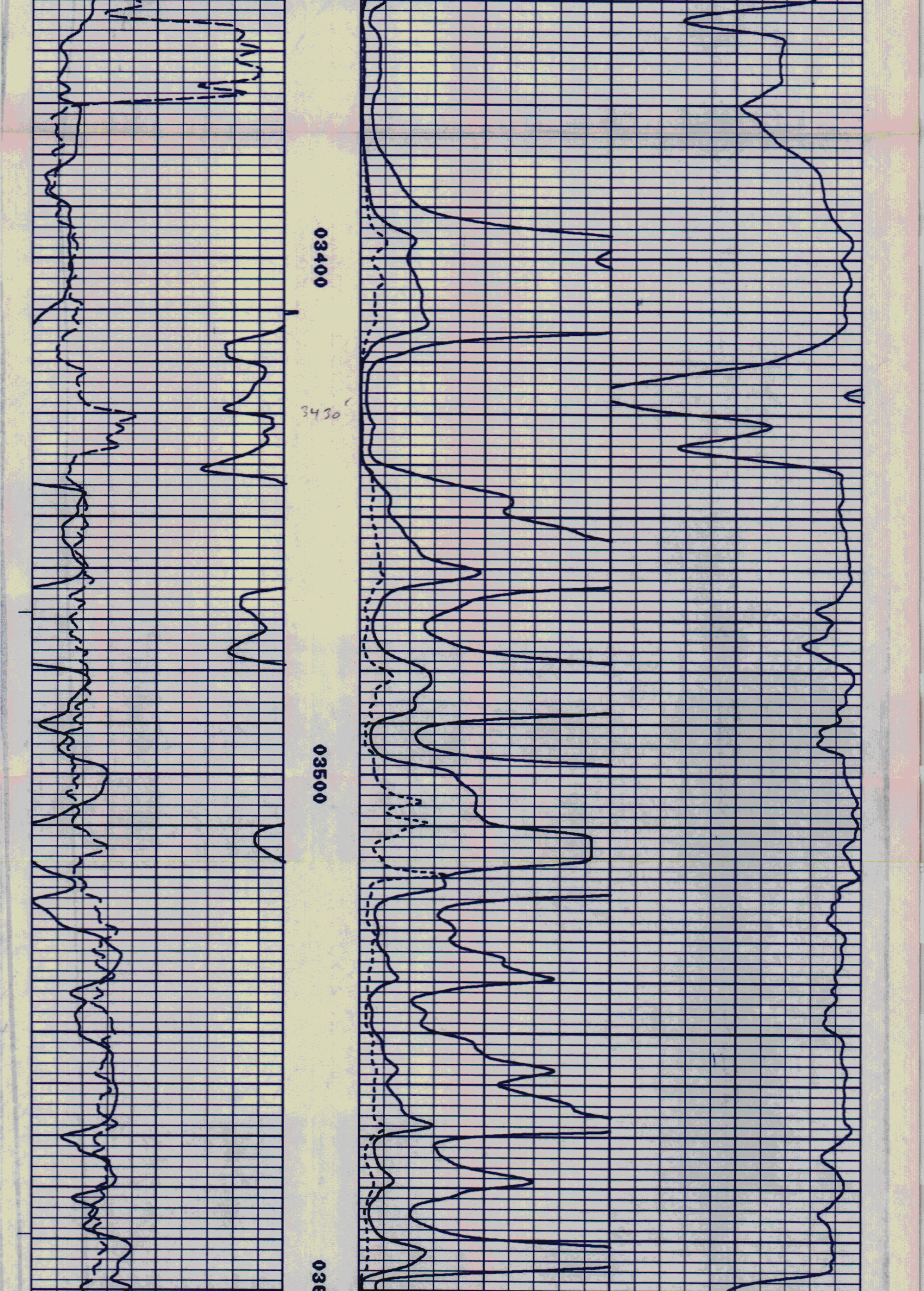

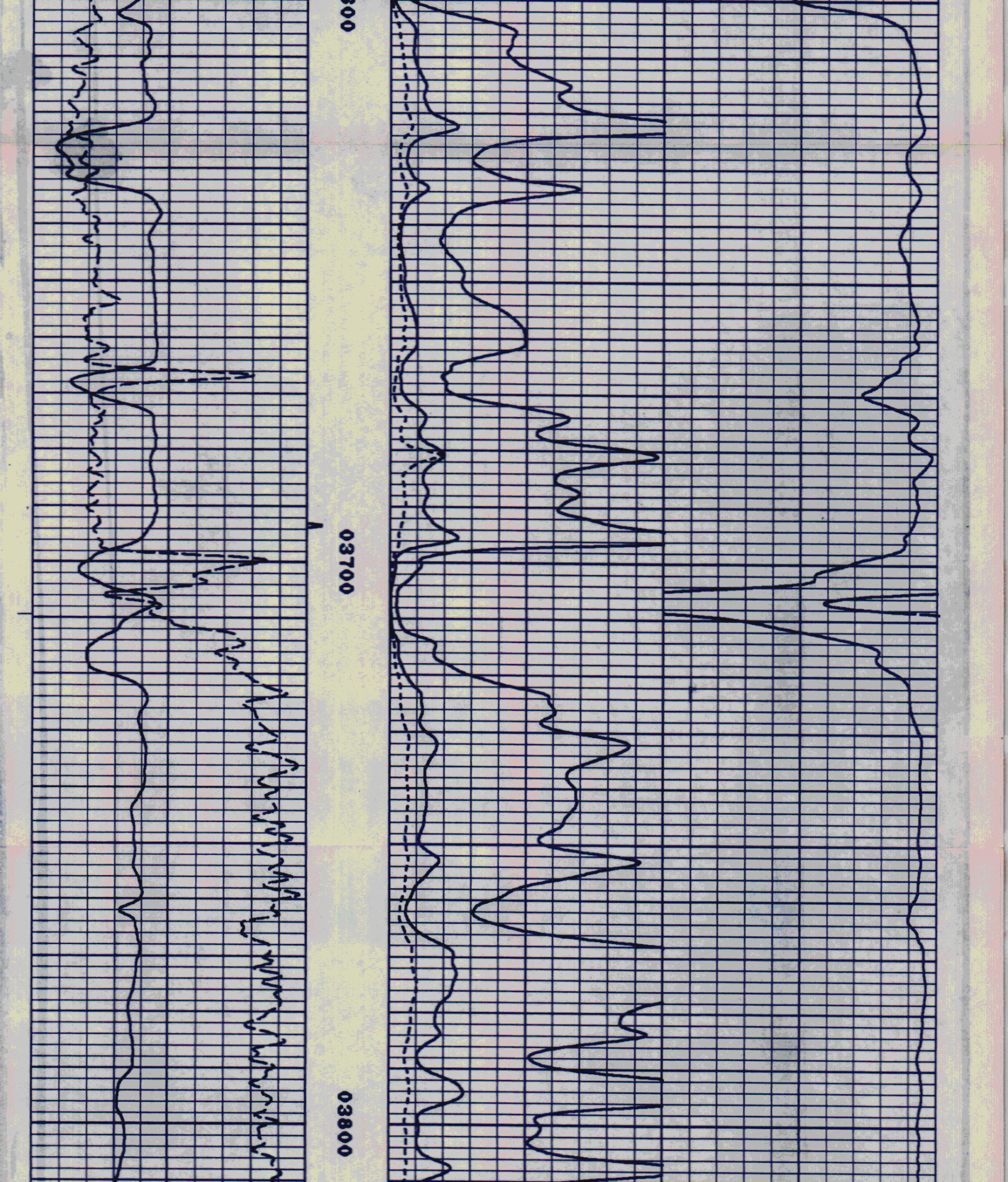

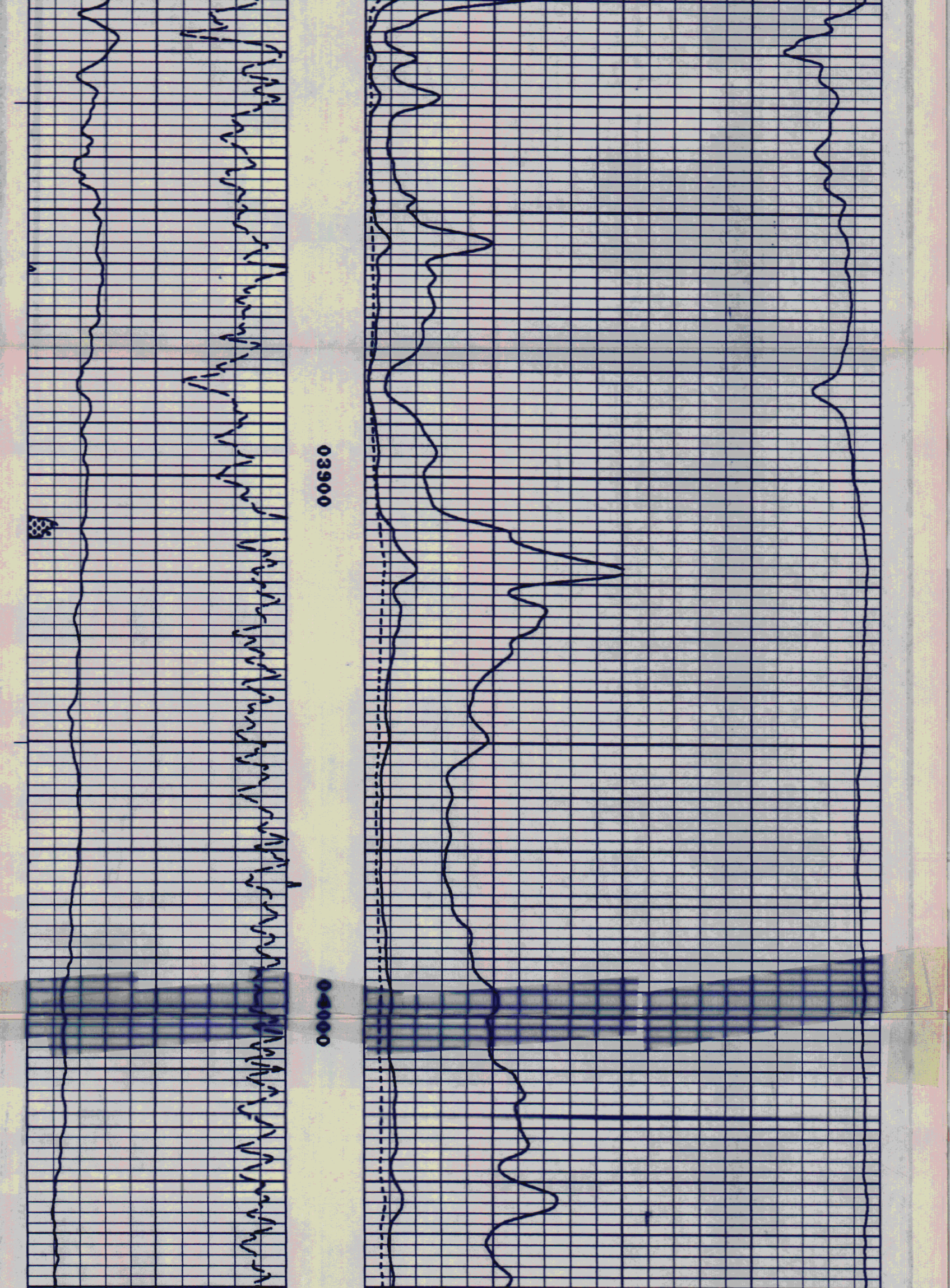

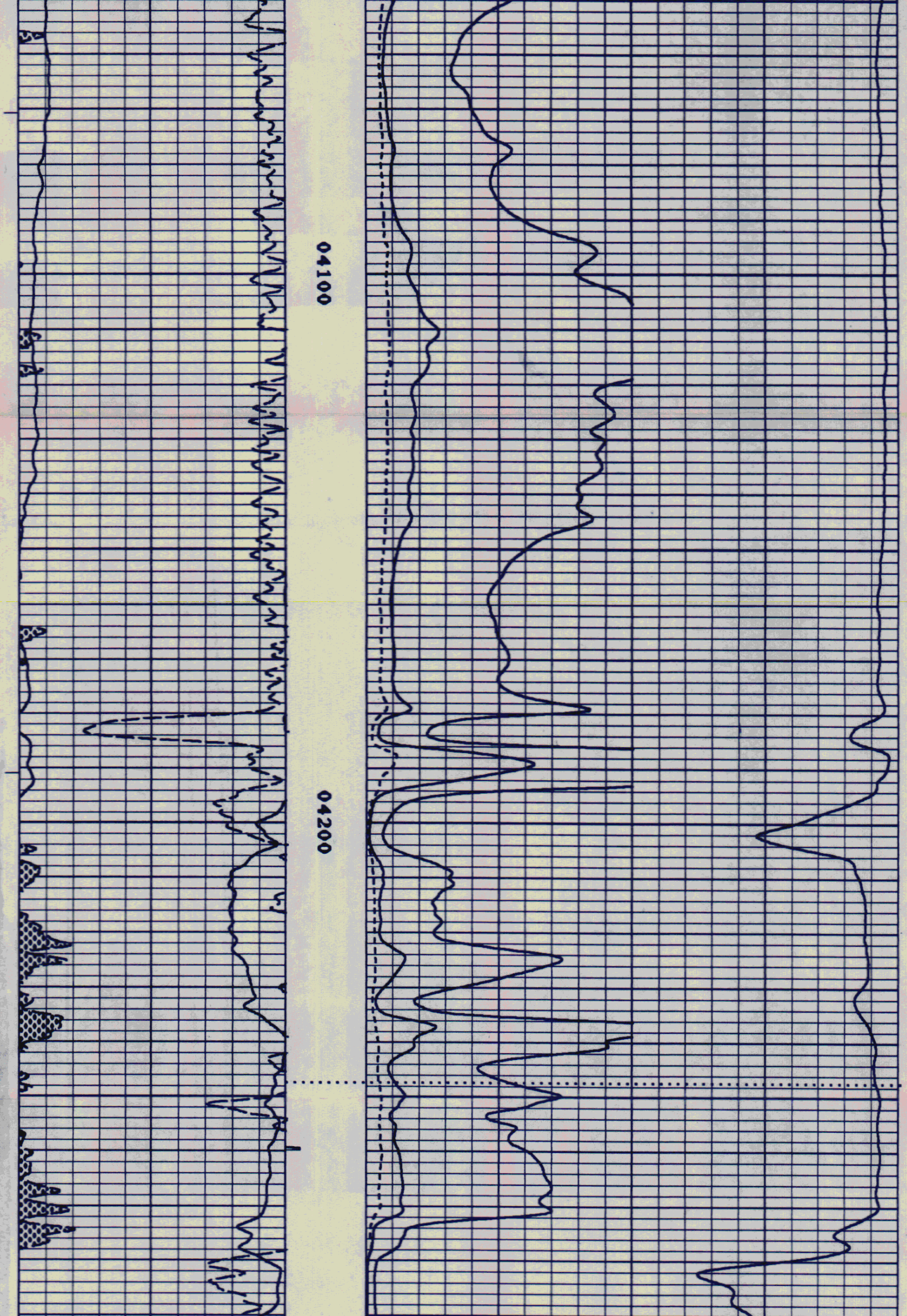

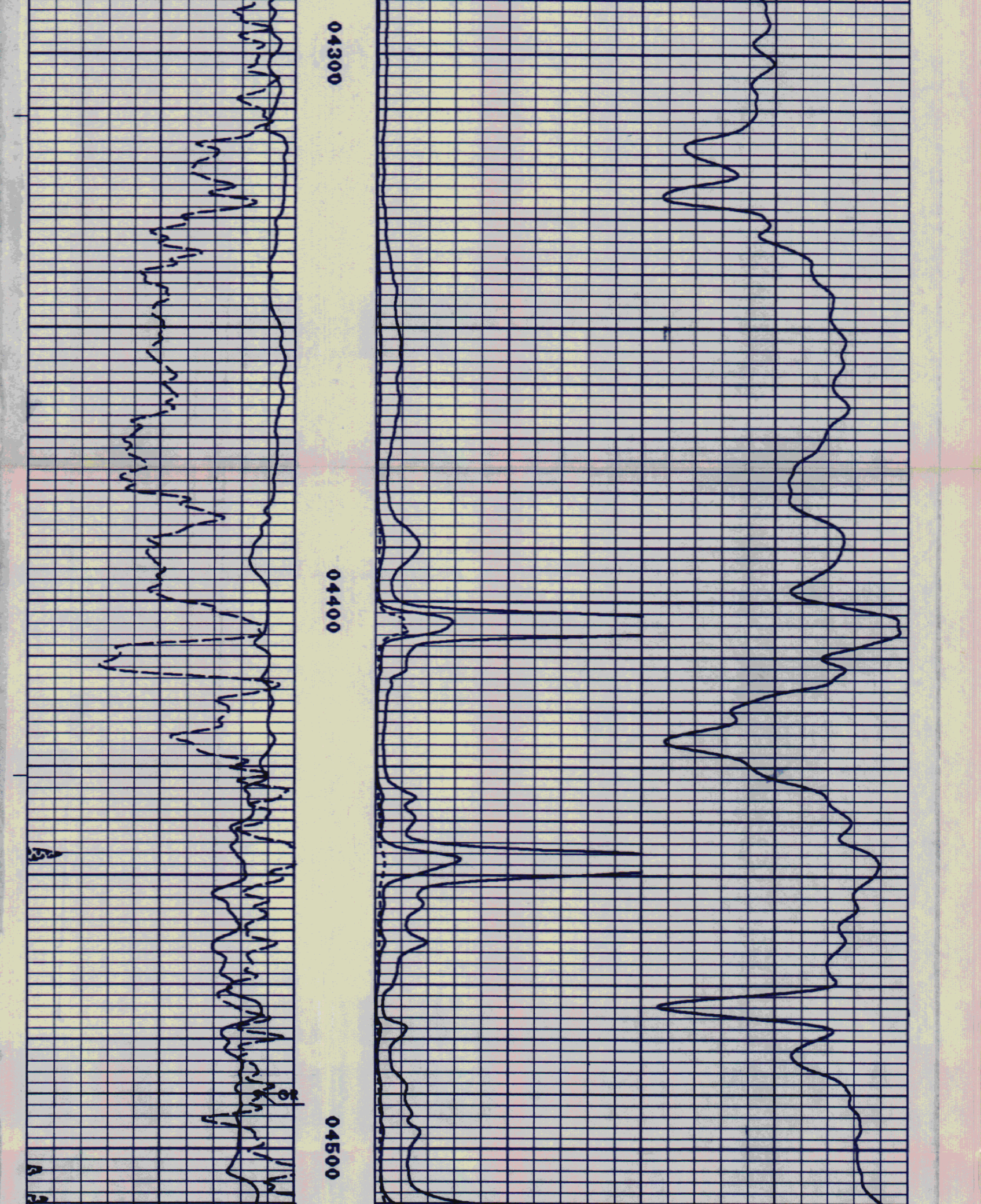

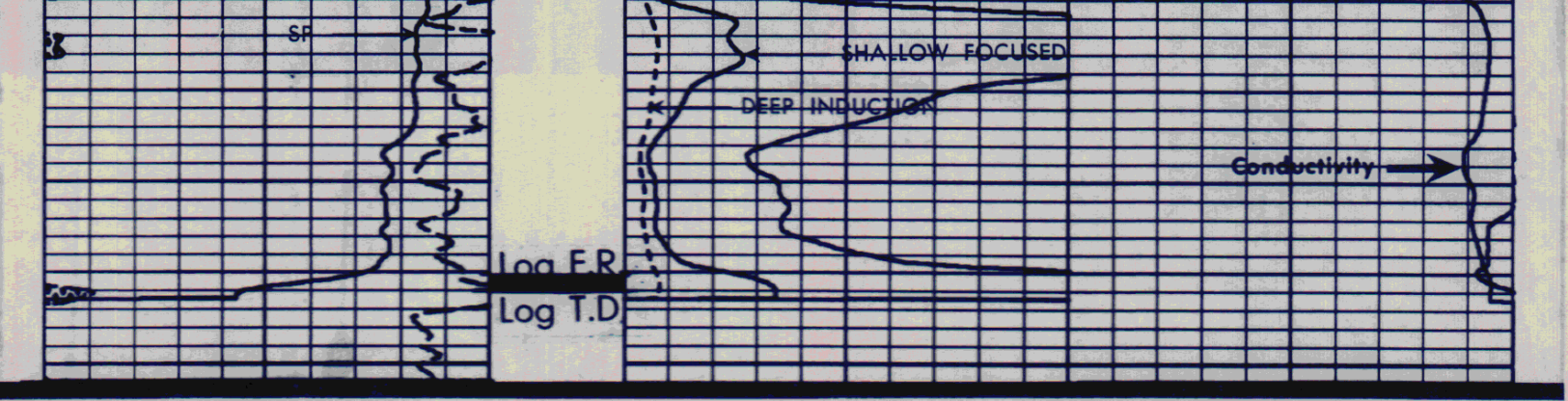

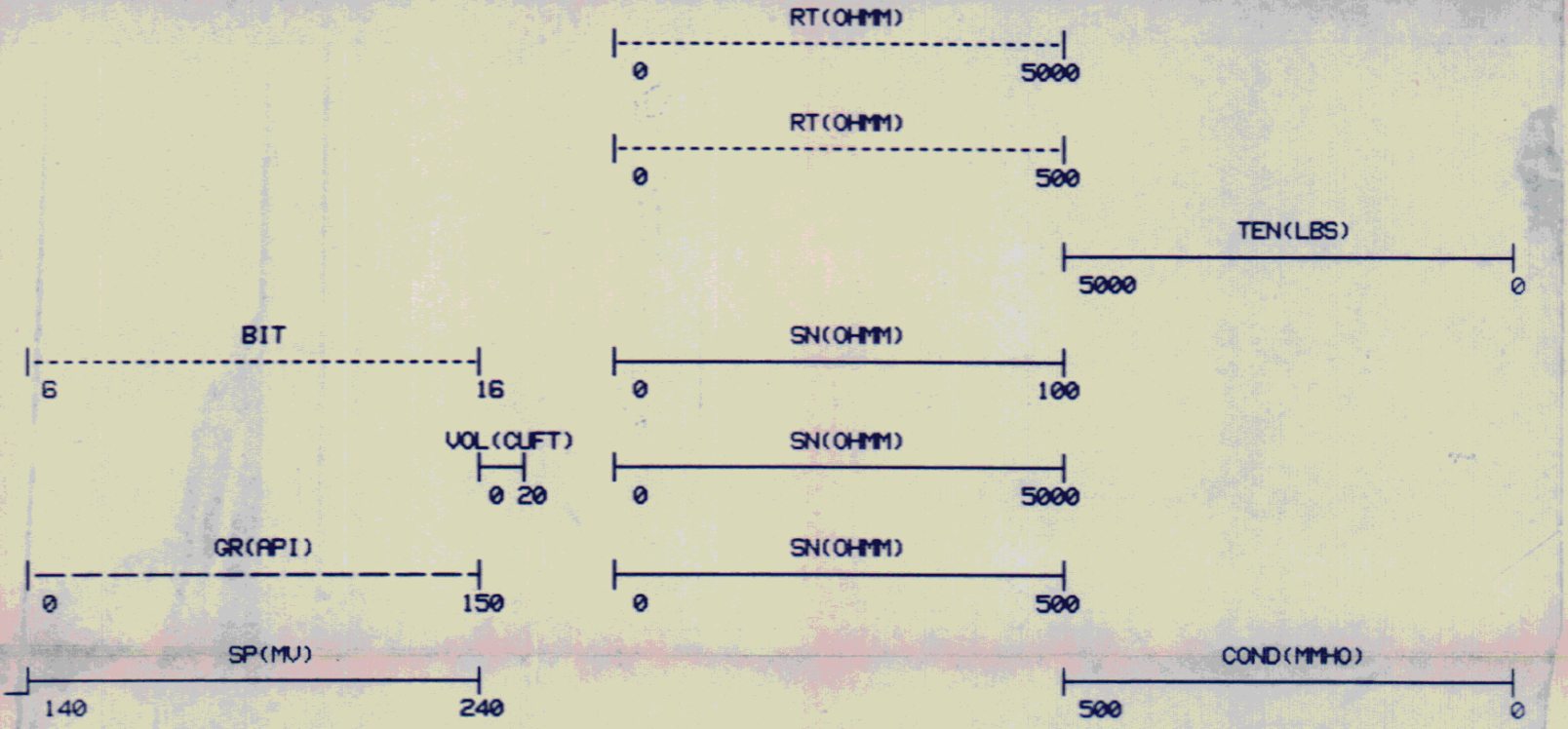

Company GEO OPERATOR CORPORATION

Well NEWBERRY #1

Field NEWBERRY

County DESCHUTES

State OREGON

Drillers T.D. 4550'

Log F.R. 4540'

Log T.D. 4544'

Elevations:

K.B. - D.F. - G.L. 5840'

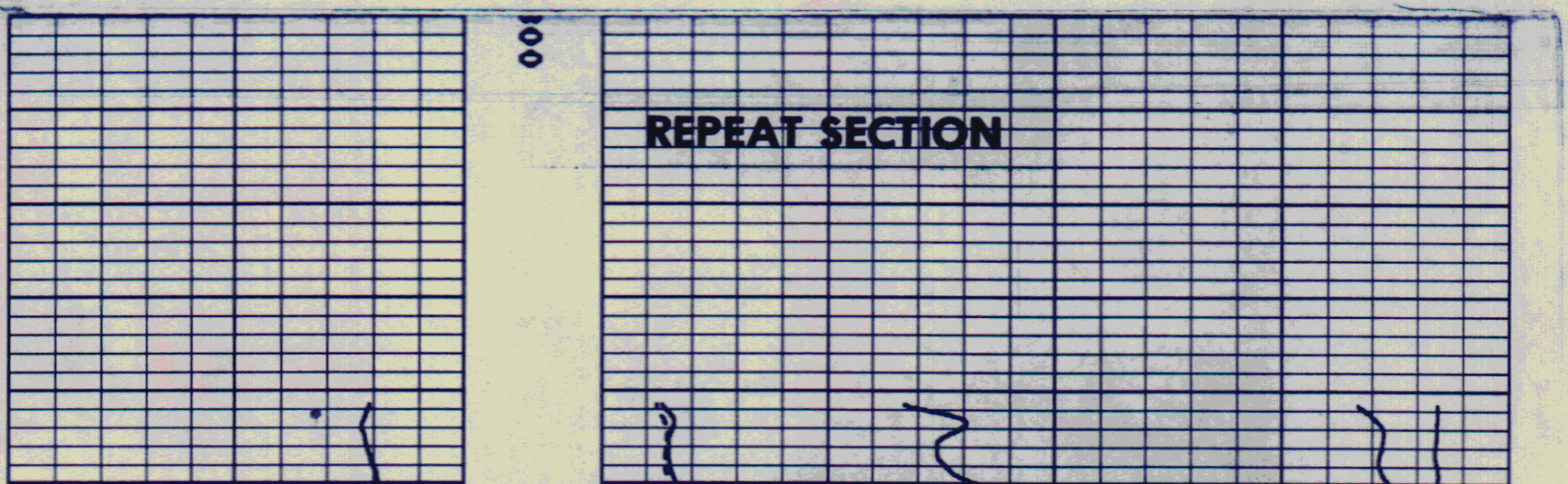

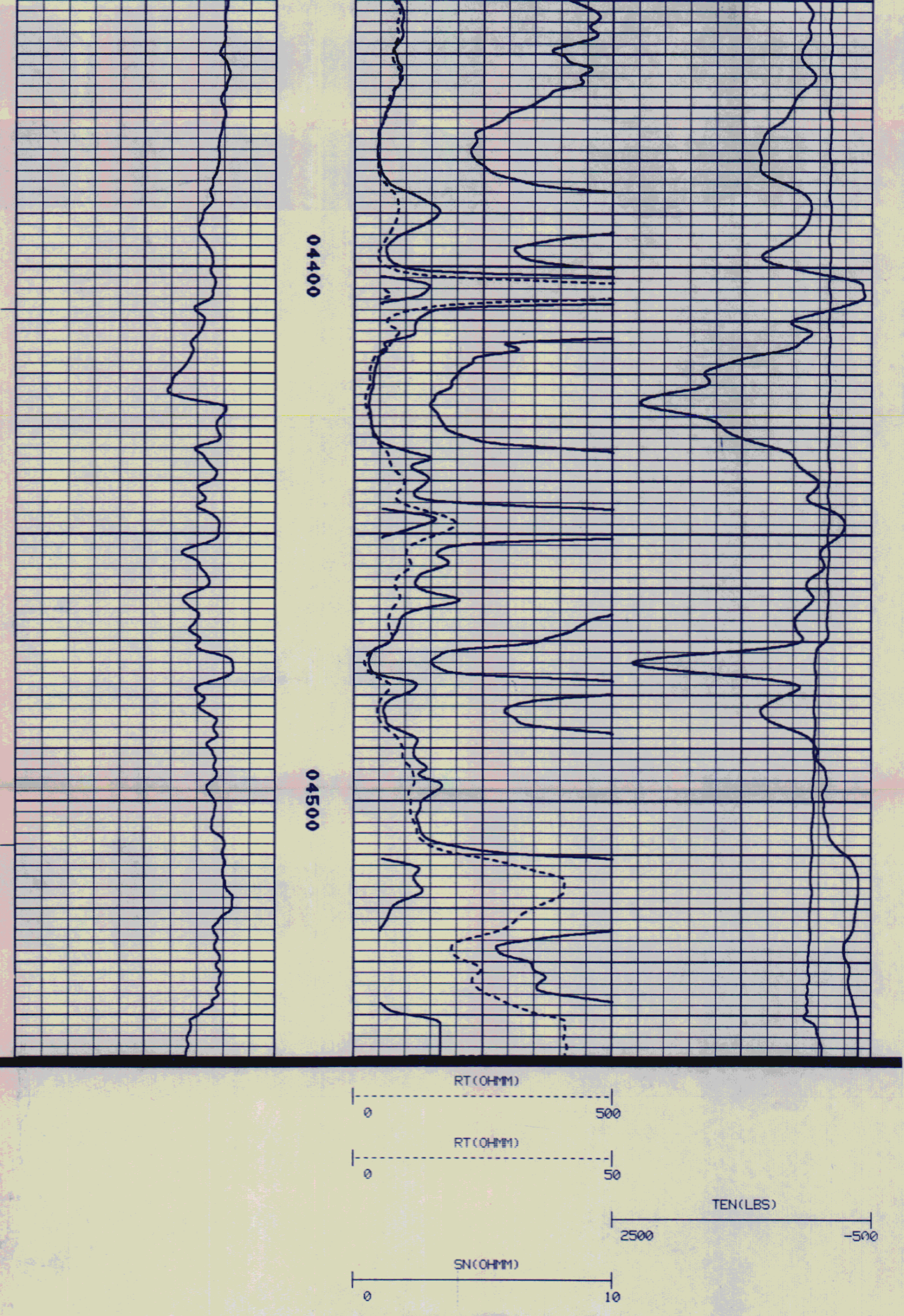

SN(OHMM)

0 500

SN(OHMM)

0 50

SP(MV) COND(MMHO)

40 140 500 0

Dresser Atlas DRESSER