Scanned

Schlumberger

CYBERDIP

COUNTY	COLUMBIA
FIELD	MIST
LOCATION	575' E & 556' W FROM
WELL	"BEAVER CREEK" #31-34-75
COMPANY	NAHAMA AND WEAGANT ENERGY CO

COMPANY	NAHAMA AND WEAGANT ENERGY CO.		
WELL	ADAMS ~~"BEAVER CREEK"~~ #31-34-75		
FIELD	MIST		
COUNTY	COLUMBIA	**STATE**	OREGON

LOCATION
575' E & 556' W FROM
N 1/4 CORNER OF SEC 34

API SERIAL NO.	SECT.	TWP.	RANGE
36-009-00282	34	7N	5W

Other Services:
DITD
SLTQ
SGTE
TVD
SHDT
CYBERDIP

Permanent Datum	GL	Elev.	1627.0 F	Elev.: K.B.1637.0 F
Log Measured From	KB	10.0 F	above Perm. Datum	D.F.1636.0 F
Drilling Measured From	KB			G.L.1627.0 F

Date	28-JUN-1992			
Run No.	ONE			
Depth Driller	3414.0 F			
Depth Logger (Schl.)	3412.0 F			
Btm. Log Interval	3411.0 F			
Top Log Interval	2400.0 F			
Casing-Driller	9 5/8 IN @ 494.0 F	@		@
Casing-Logger	501.0 F			
Bit Size	8 1/2 IN @ 3414.0 F	@		@
Type Fluid in Hole	GEL/POLYMER			
Dens. / Visc.	9.80 LB/G	41.0 S		
pH / Fld. Loss	8.0	5.0 C3		
Source of Sample	FLOWLINE			
Rm @ Meas. Temp.	3.810 OHMM @ 74.0 DEGF		@	
Rmf @ Meas. Temp.	5.650 OHMM @ 50.0 DEGF		@	
Rmc @ Meas. Temp.	3.000 OHMM @ 50.0 DEGF		@	
Source: Rmf / Rmc	MEASURED	MEASURED		
Rm @ BHT	3.117 OHMM @ 92.0 DEGF		@	
TIME Circulation Ended	05:30 ON 28-JUNE-92			
TIME Logger on Bottom	10:38 ON 28-JUNE-92			
Max. Rec. Temp.	92.0 DEGF			
Equip. / Location	8504	SACRAMENTO		
Recorded By	DAN MILLER			
Witnessed By	J.VAUGHAN/B.PINOTTI			

The well name, location and borehole reference data were furnished by the customer.

All interpretations are opinions based on inferences from electrical or other measurements and we cannot, and do not guarantee the accuracy or correctness of any interpretations, and we shall not, except in the case of gross or willful negligence on our part, be liable or responsible for any loss, costs, damages or expenses incurred or sustained by anyone resulting from any interpretations made by any of our officers, agents or employees. These interpretations are also subject to Clause 4 of our General Terms and Conditions as set out in our current Price Schedule.

Run No.	ONE		
Service Order No.	595052		
Magnetic Declination	20.0 DEG		
Drilling Fluid Level			
Salinity	300.0 PPM		
Rmf @ BHT	3.253 OHMM @ 92.0 DEGF	@	
Rmo @ BHT	1.727 OHMM @ 92.0 DEGF	@	
Logging Speed	2600.0 F/HR		
EQUIPMENT DATA			
Tool Number 1	SHDS-B 919		
Tool Number 2	SHDI-BB 879		
Tool Number 3	SHDC-B 411		
Tool Number 4	TCC-B 1414		
Tool Number 5	TCM-AB 1515		
Tool Number 6			
Tool Number 7			
Tool Number 8			
Tool Number 9			
Tool Number 10			
Tool Number 11			
Tool Number 12			

REMARKS:

MDEC = 20 DEG, MFIN = .54 OER, MINC = 67 DEG
MAX DEVIATION = 12.75 DEG

LOGGING TOOL STRING SKETCH

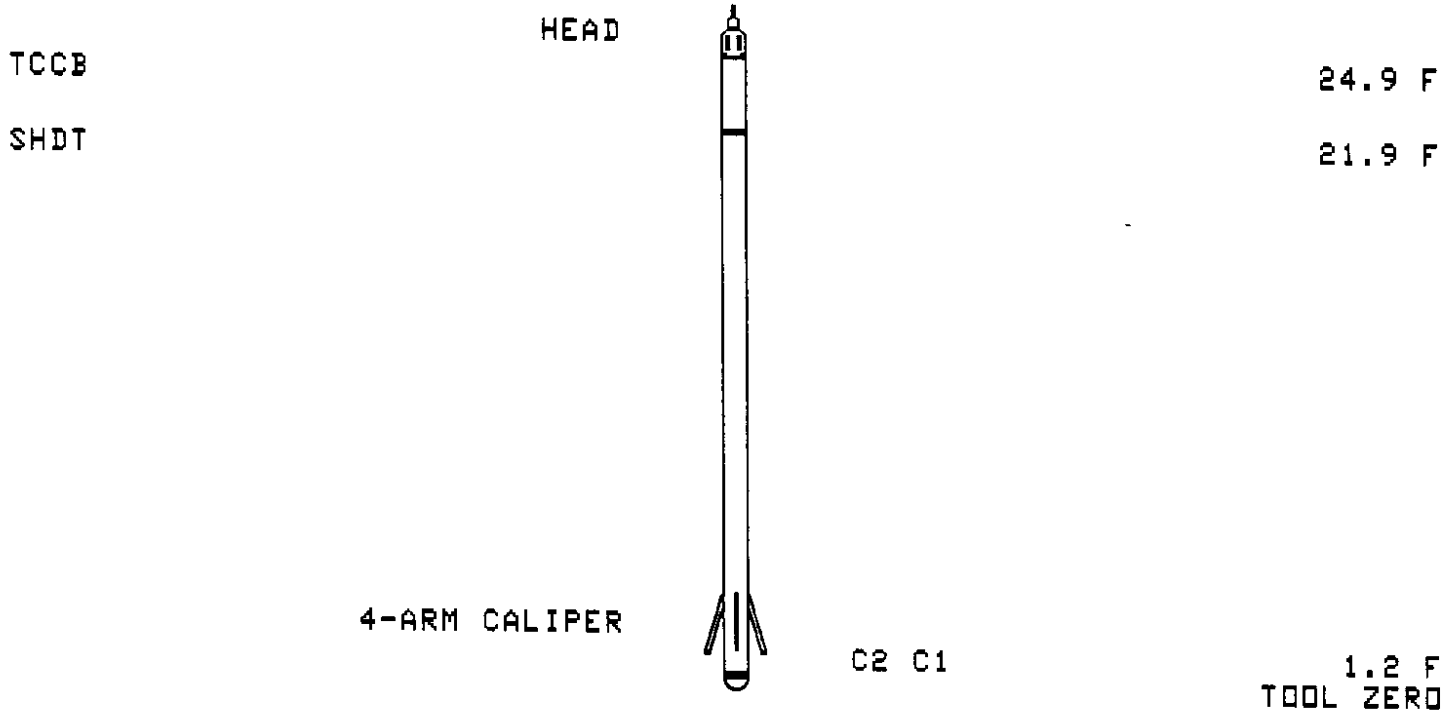

TOTAL TOOL STRING LENGTH IS 27.4 F.
TOTAL TOOL STRING WEIGHT IS 457. LB IN AIR.

MAIN DIP PLOT

SHDT CYBERDIP

STRUCTURAL DIP NOT REMOVED

MIRROR IMAGES NOT REMOVED

SPEED CORRECTION NOT APPLIED

NO KNUCKLE JOINT IS USED (SOFF = -1)

C2(IN)
6.0000 16.000
C1(IN)
6.0000 16.000

CP 32.6 FILE 13 28-JUN-1992 11:30

INPUT FILE(S) CREATION DATE
10 28-JUN-1992 10:36





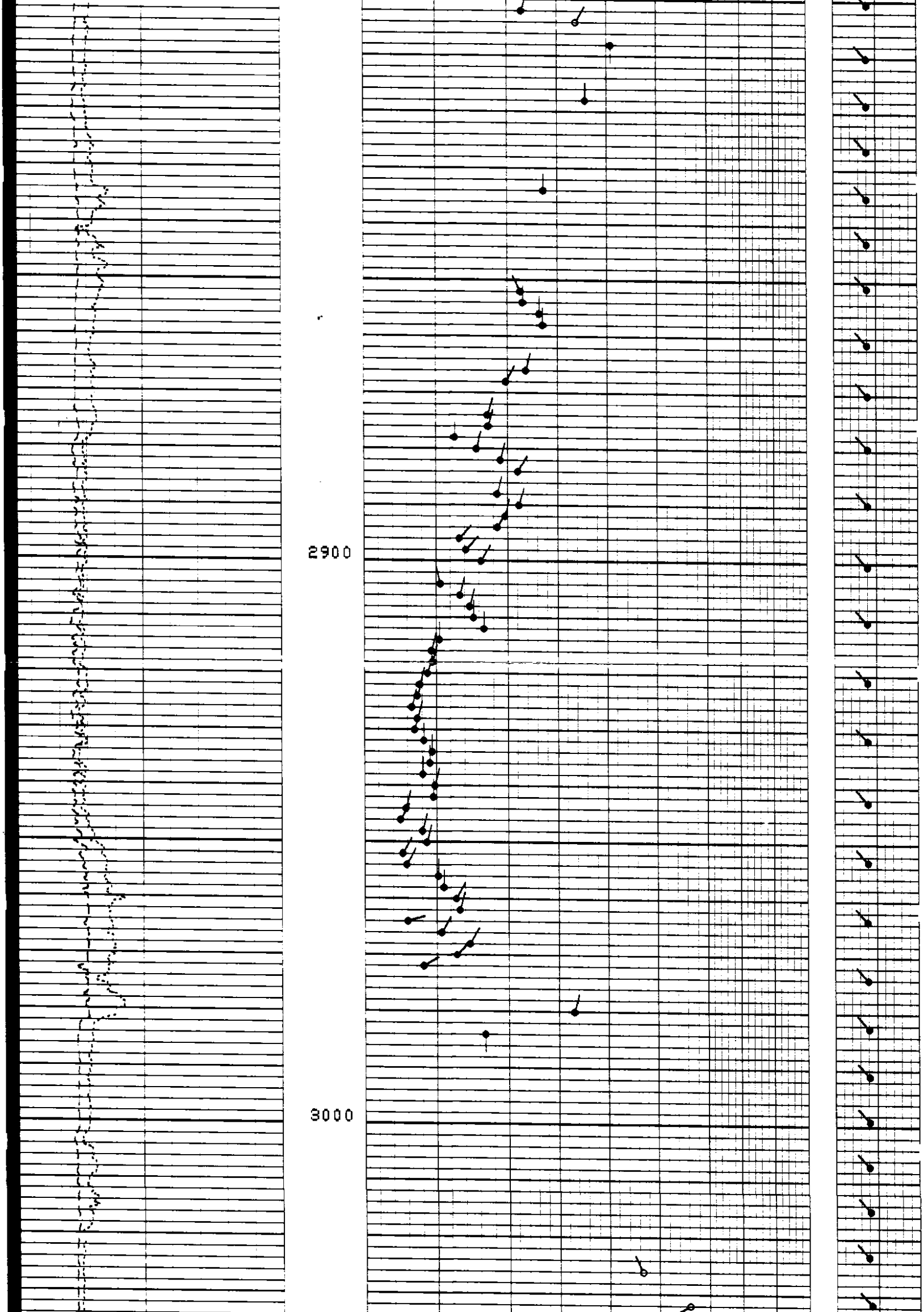



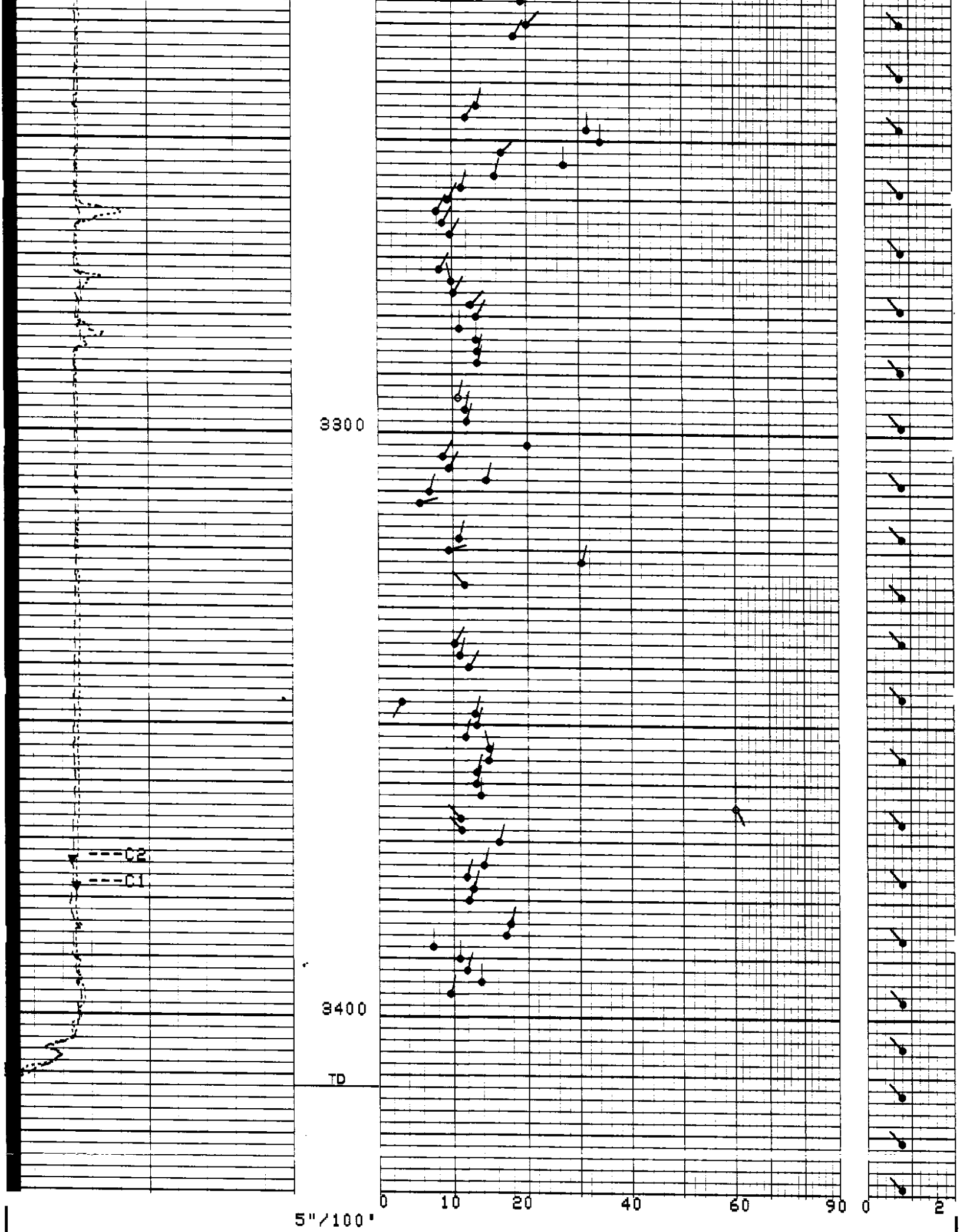

CP 32.6

FILE 13 28-JUN-1992 11:22

INPUT FILE(S) 10

CREATION DATE 28-JUN-1992 10:36

C2(IN)

6.0000 16.000

C1(IN)

6.0000 16.000

SENSOR MEASURE POINT TO TOOL ZERO

SHDW 1.3 FEET
RSHD 1.3 FEET

TENS 0.0 FEET
ZB 1.3 FEET

PARAMETERS

PARAMETER	VALUE	UNIT
PADT - PRESENTATION ALLOW DISALLOW THRESHOLD	.500000	DEG
MFIN - MAGNETIC FIELD INTENSITY	.540000	OER
MDEC - MAGNETIC FIELD DECLINATION	20.0000	DEG
MINC - MAGNETIC FIELD INCLINATION	67.0000	DEG
SHDS - STRATIGRAPHIC HIRES DIPMETER SONDE	B	
SHDI - SHDT INCLINOMETER	BB	
VREF - VOLTAGE REFERENCE	-5.00000	V
FCDD - FAST CHANNEL DEPTH DEFINITION	1.	
SOFF - STAND OFF	-1.00000	IN
IDFO - INPUT DATA FORMAT	RAW	
ODFO - OUTPUT DATA FORMAT	RAW	
ICMO - INCLINOMETRY COMPUTATION MODE	AUTO	
AFMO - ACCELEROMETER FILTERING MODE	HAMM	
XMOD - EMEX VOLTAGE REGULATION MODE	MANU	
XGAI - GAIN SETTING	1	
XOFF - OFFSET SETTING	0	
FCD - FUTURE CASING DIAMETER	4.50000	IN
SPCR - SPEED CORRECTION CONSTANT	DISA	
BS - BIT SIZE	7.87500	IN
BHS - BOREHOLE STATUS (OPEN OR CASED)	OPEN	

COMPANY	NAHAMA AND WEAGANT ENERGY CO.			**SCHL.**	**FR**	**3411.0 F**
				SCHL.	**TD**	**3412.0 F**
WELL	"BEAVER CREEK" #31-34-75			**DRLR.**	**TD**	**3414.0 F**
FIELD	MIST			**Elev:**	**KB**	**1637.0 F**
					DF	**1636.0 F**
COUNTY	COLUMBIA	**STATE**	OREGON		**GL**	**1627.0 F**

Schlumberger

CYBERDIP