[illegible]

Computed Dipmeter

REICHHOLD ENERGY CORP.
ADAMS #32-34
MIST FIELD
COLUMBIA COUNTY,OREGON
RUN NO. ONE 30-AUG-84
PCCC
ARROW PLOT FROM CLUSTER PROGRAM

CORRELATION LENGTH 4 FT.
STEP LENGTH 2 FT.
SEARCH ANGLE 30 DEGREES X2
HDT-G CSU VAX 11/780

JOB 10699.00

POOLED ARROW PLOT

2 LEVELS POOLED WHEN WITHIN

3.5 DEGREES SOLID ANGLE

BLACK ARROWS ARE POOLED RESULTS

CORRELATION LENGTH	4 FT.
STEP LENGTH	2 FT.
SEARCH ANGLE	30 DEGREES X2

PC01300235183070010204 20

ZONE FROM 465 TO 3256

CORRELATION CURVE DEPTHS DIP ANGLE AND DIRECTION BOREHOLE DRIFT
CALIPERS

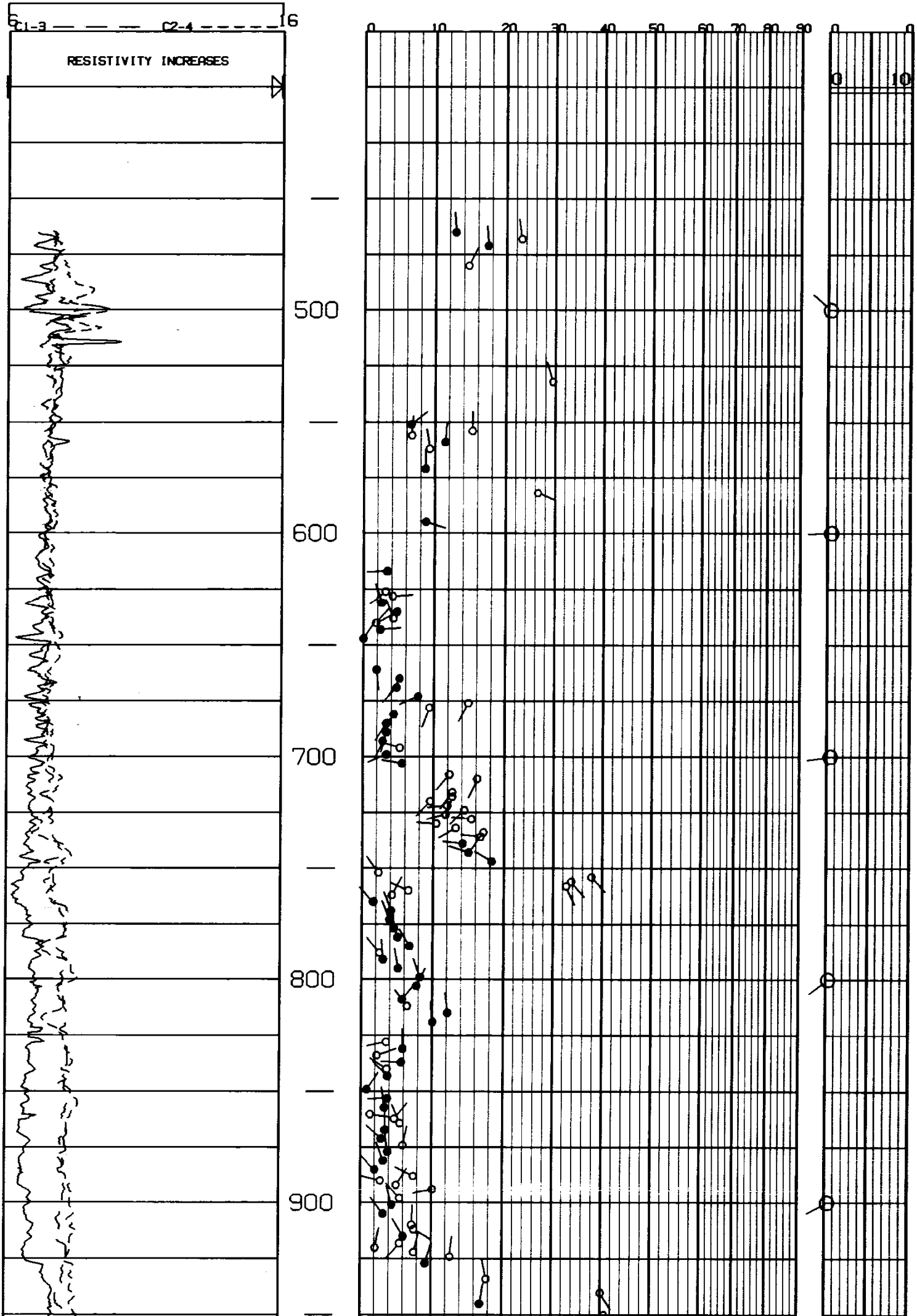

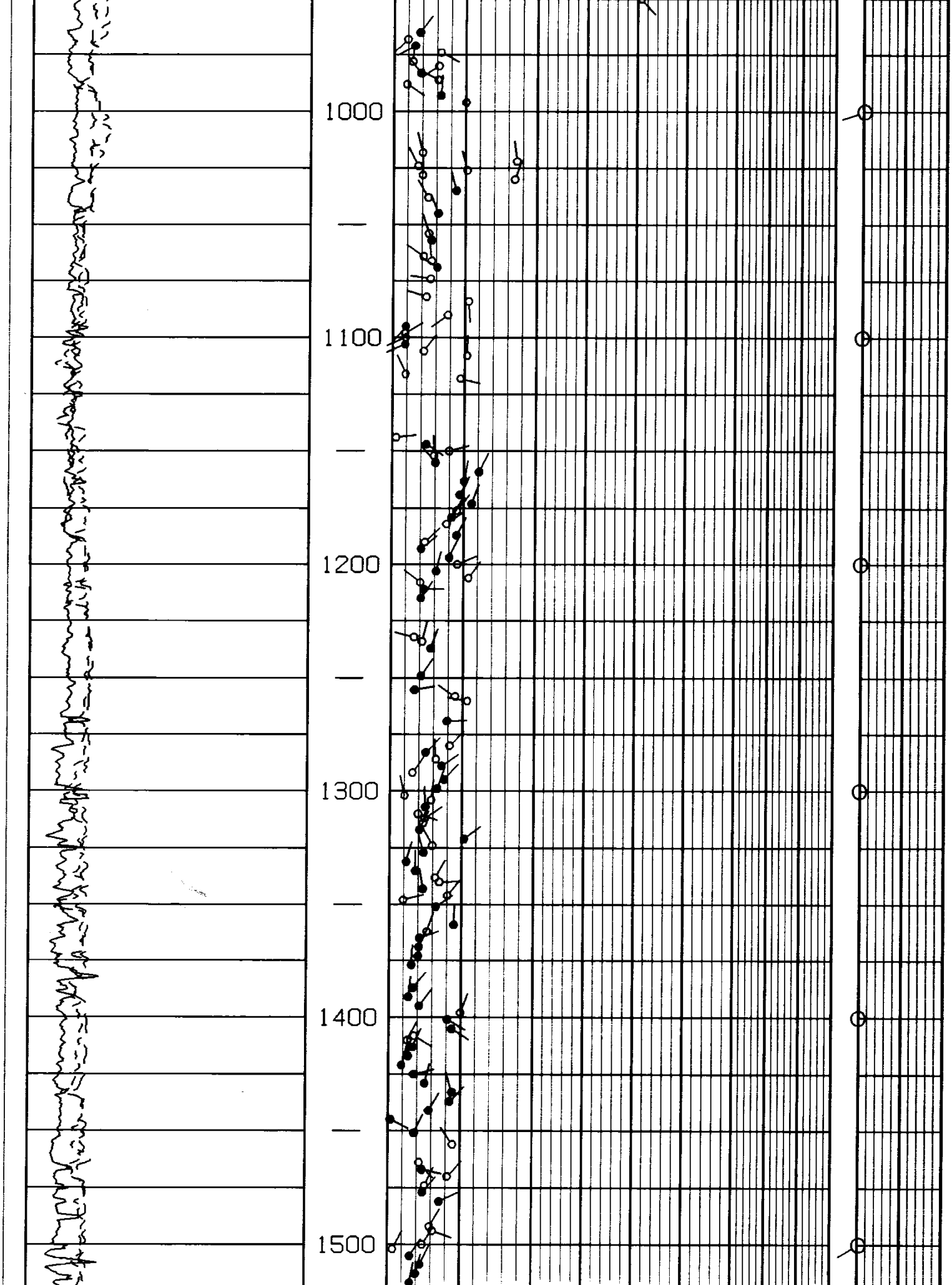

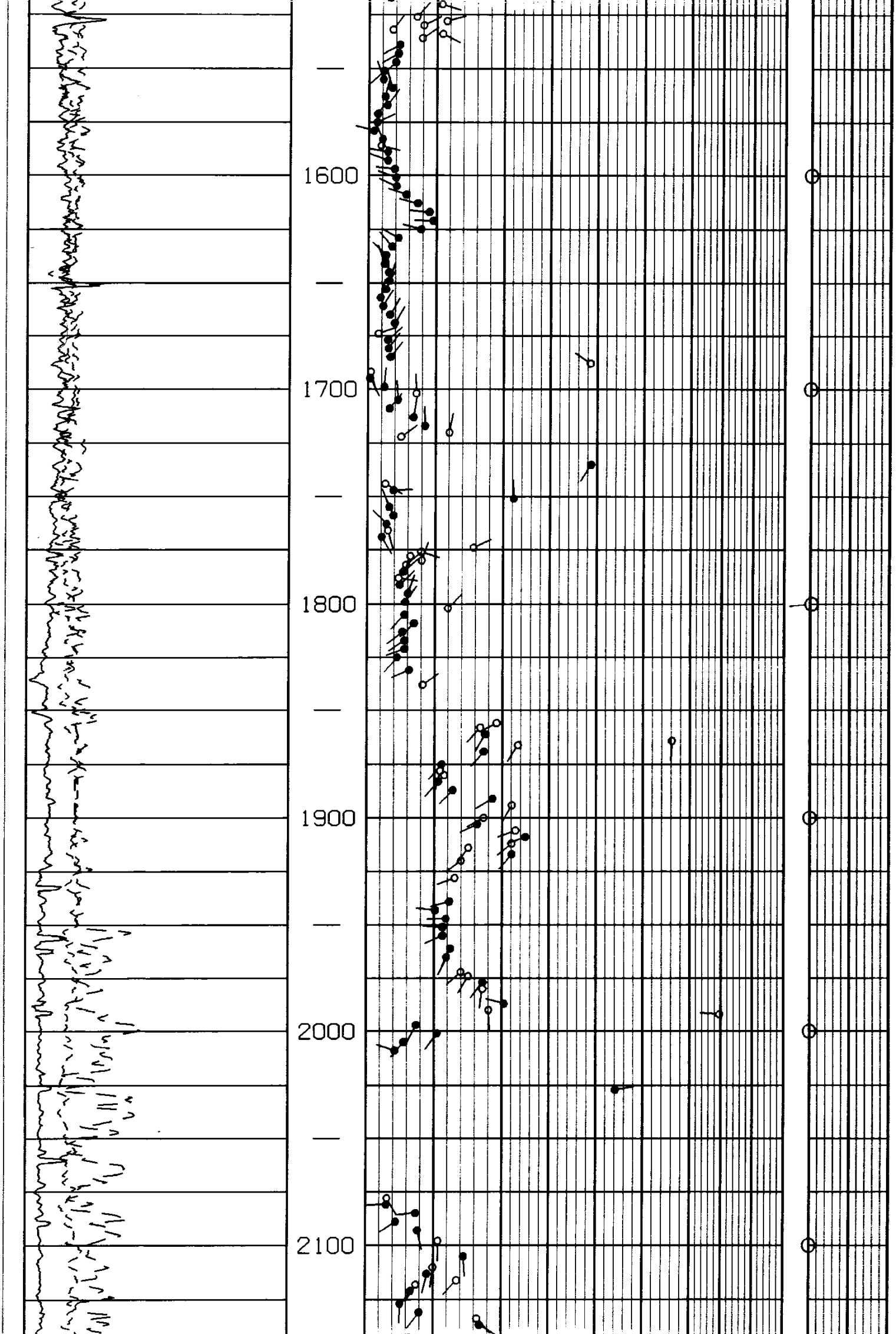



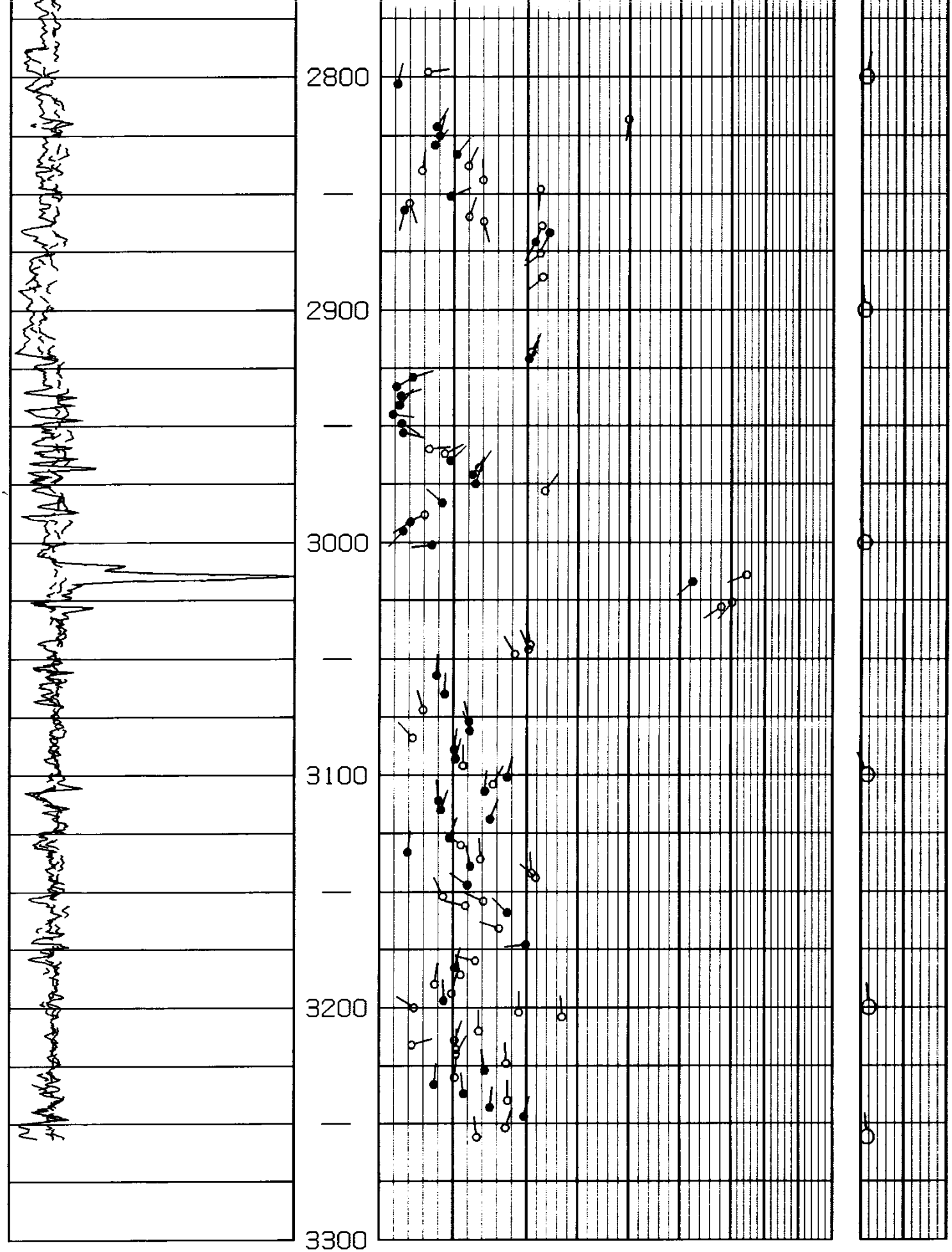

ZONE FROM 2806 TO 3258

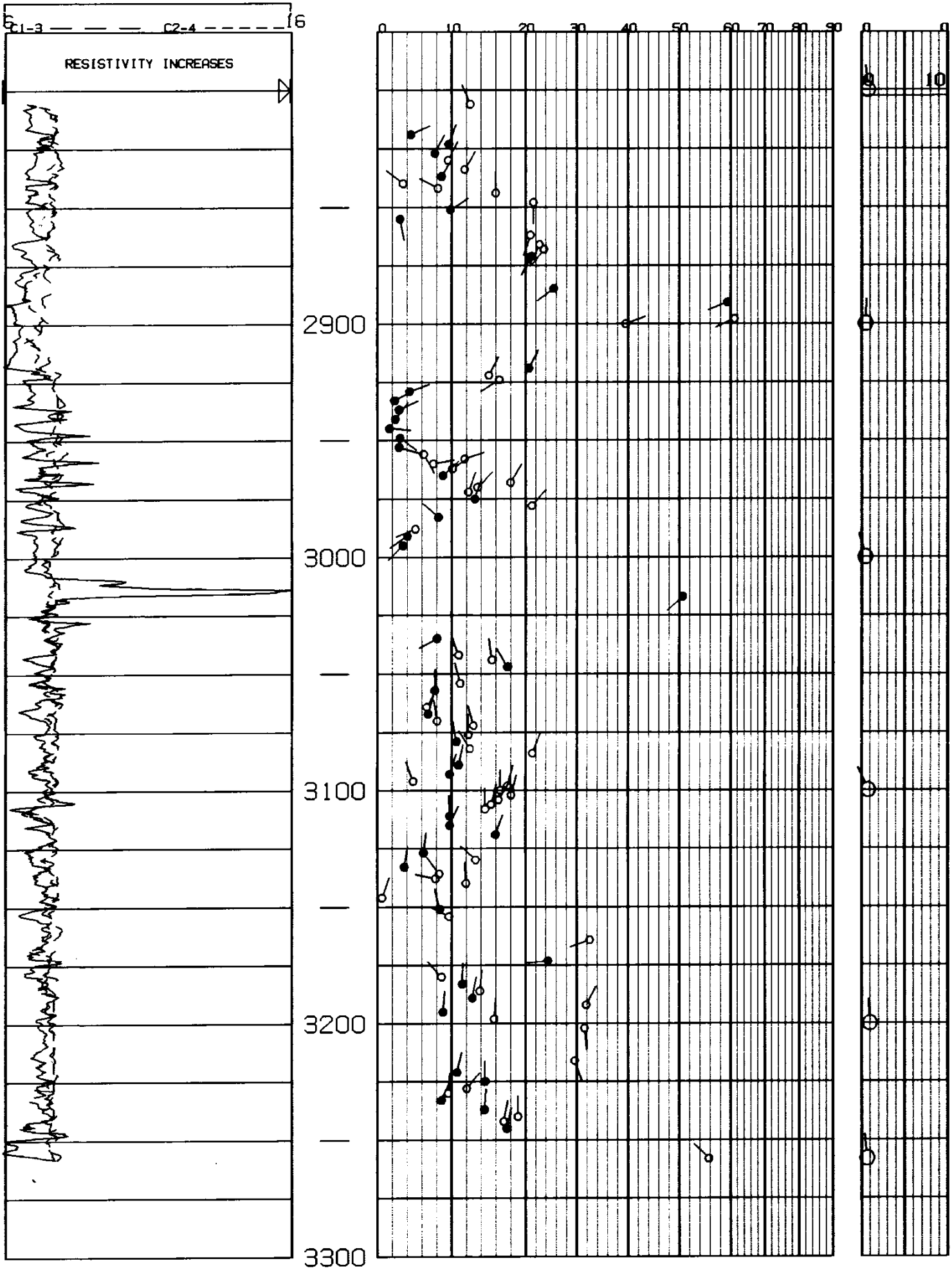

ZONE FROM 2804 TO 3250

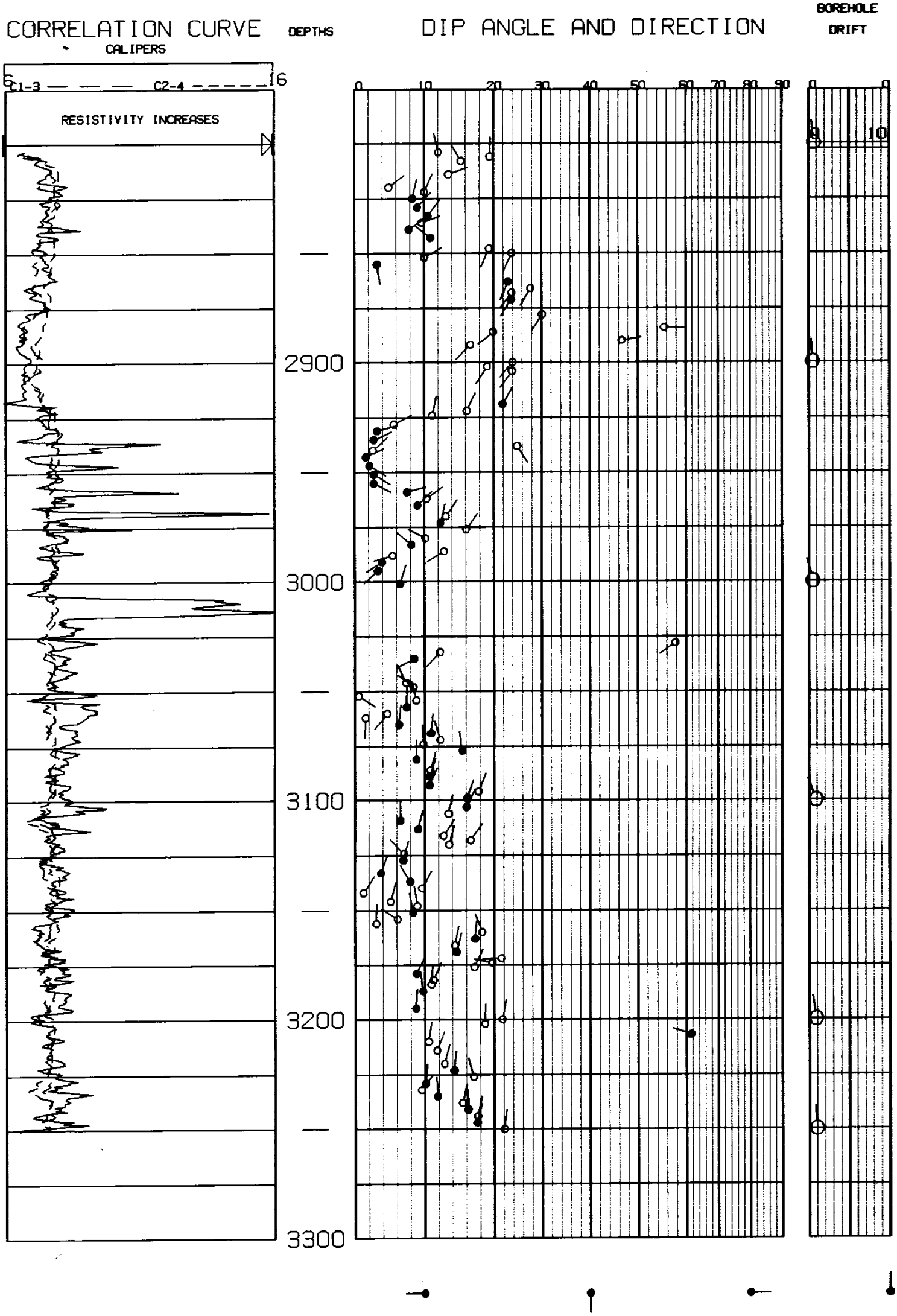

ALL QUALITY ARROW PLOT 10699

FROM THE CLUSTER PROGRAM

BLACK ARROWS ARE HIGHEST QUALITY

CORRELATION LENGTH 4 FT.

STEP LENGTH 2 FT.

SEARCH ANGLE 30 DEGREES X2

PC01300235183070010204 20

ZONE FROM 432 TO 3260

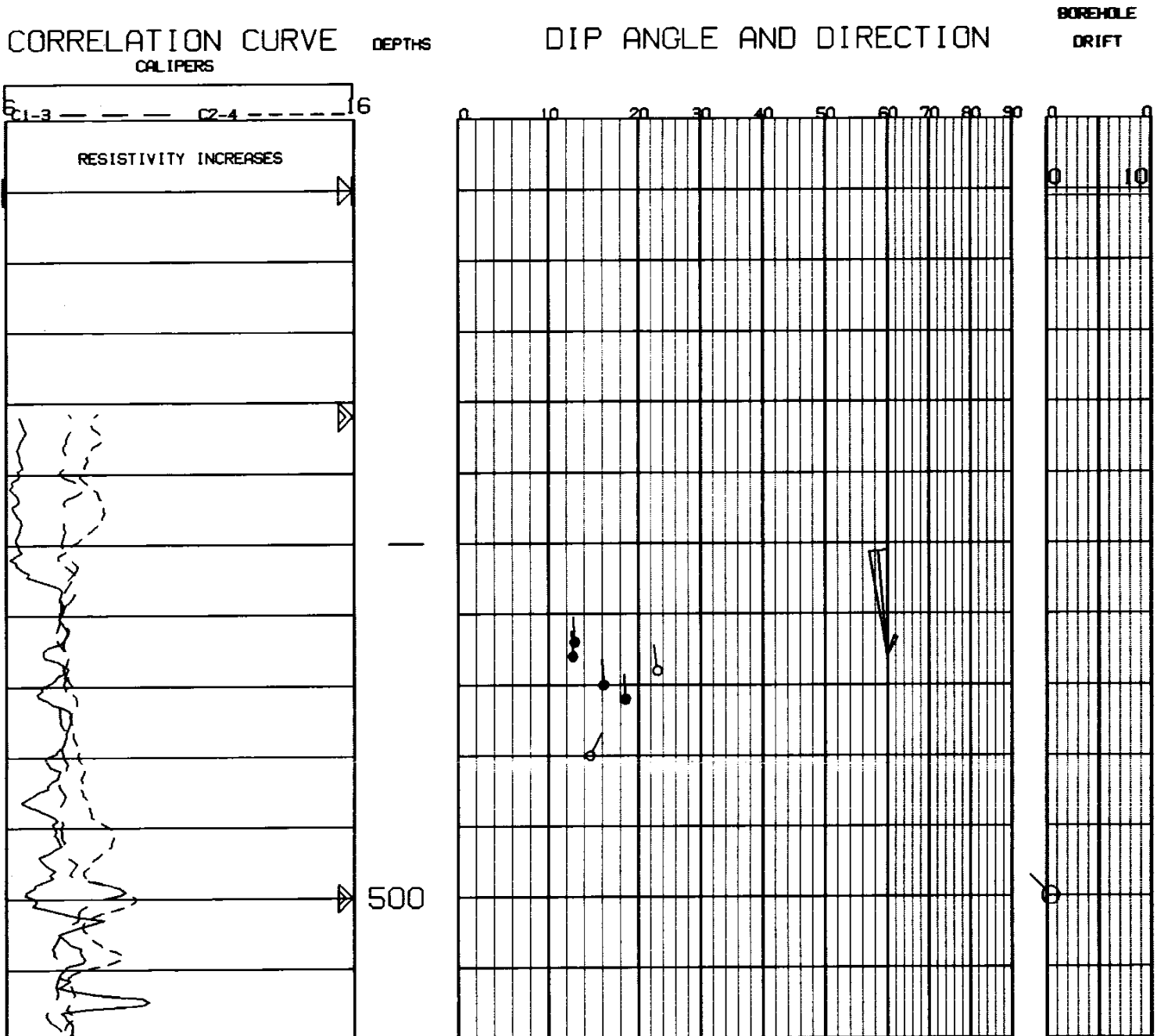

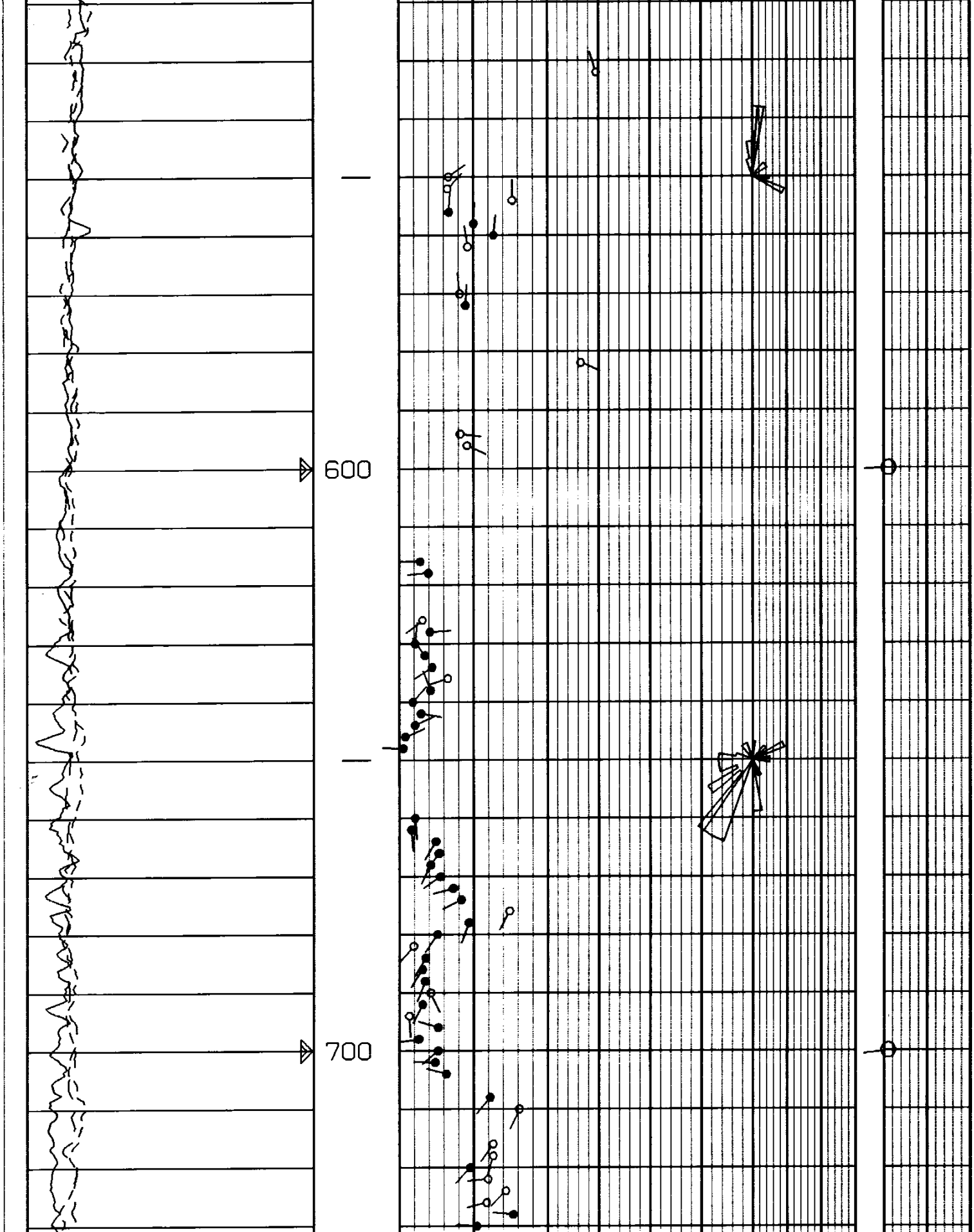

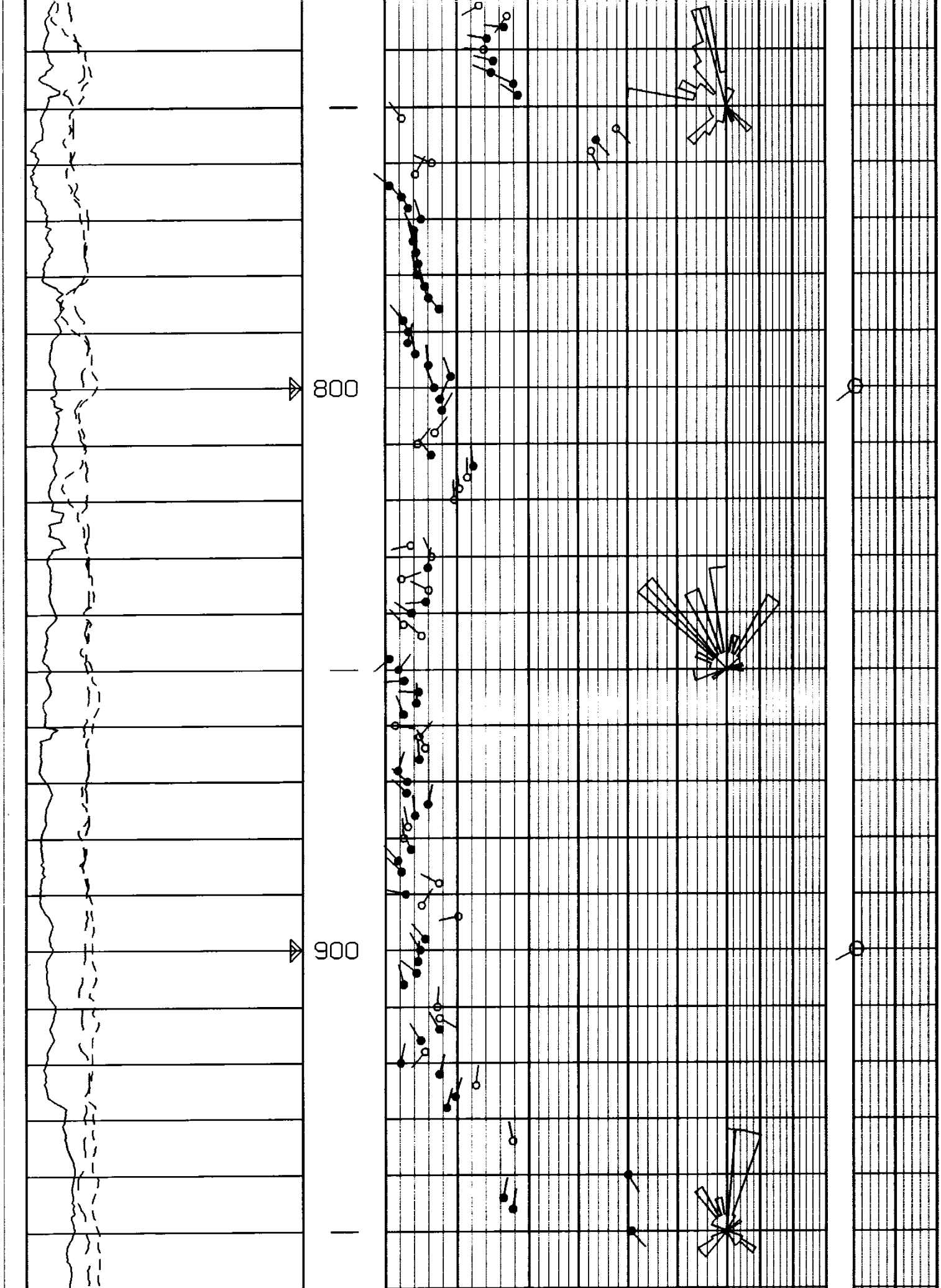

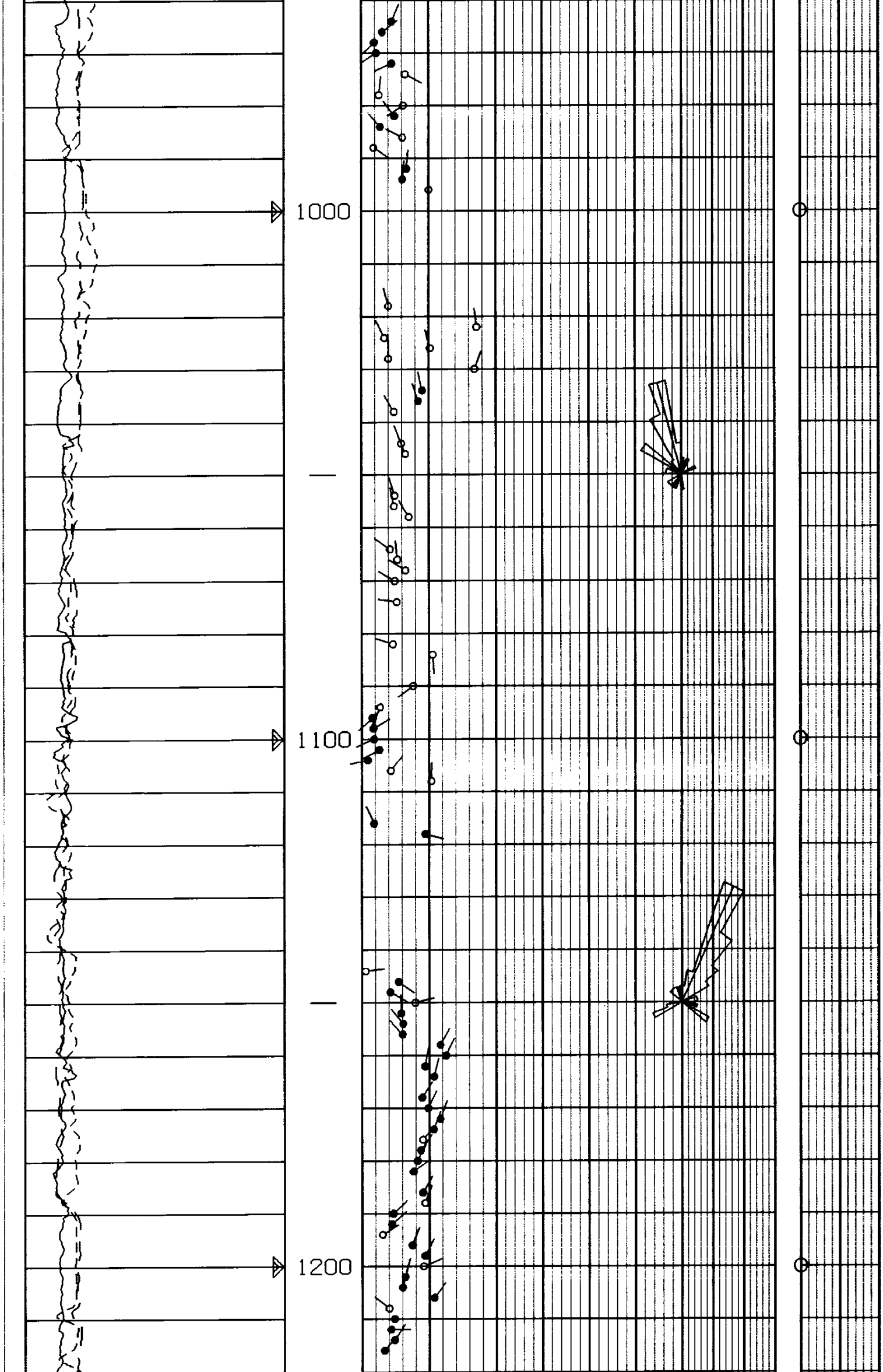

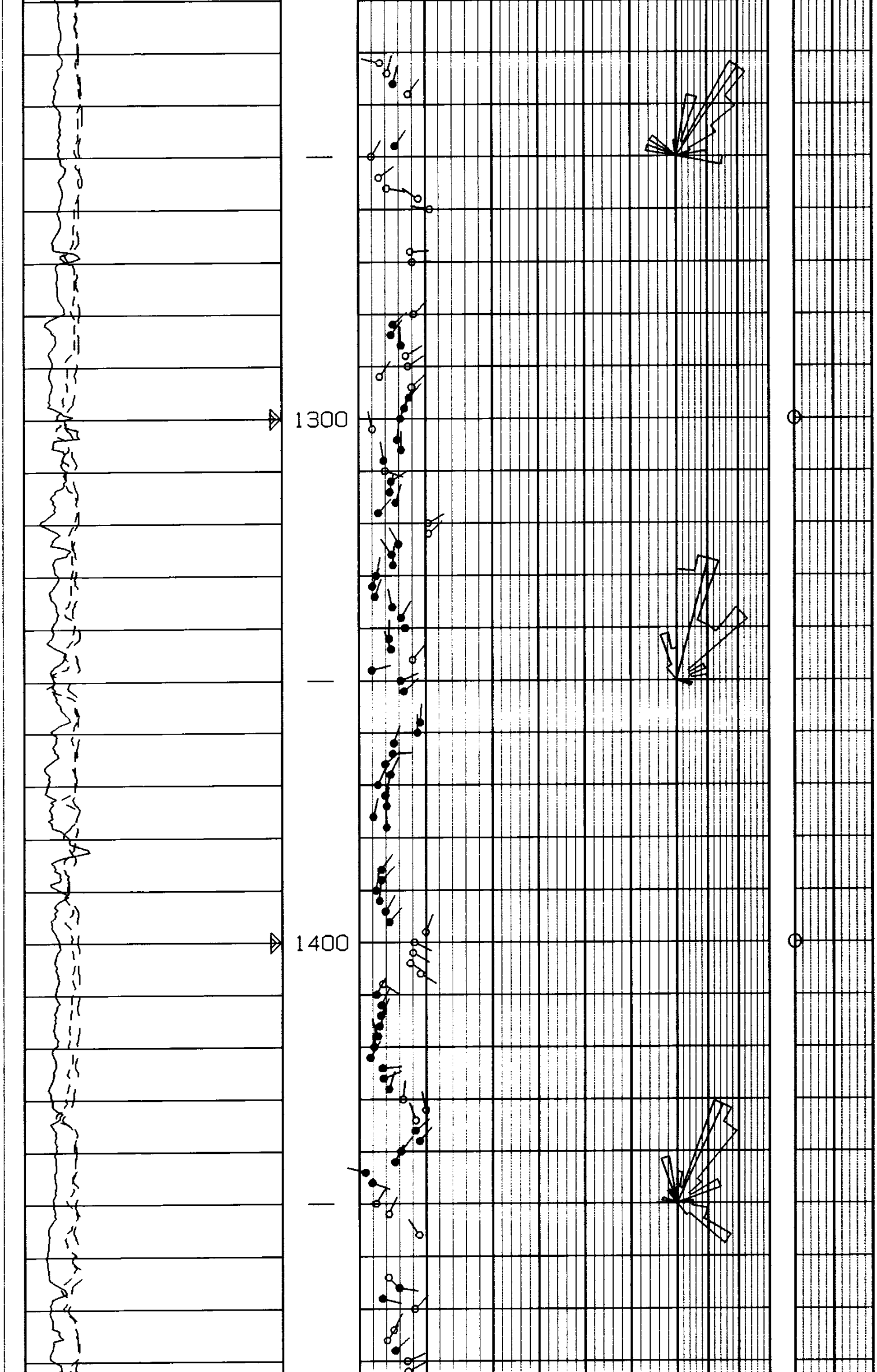

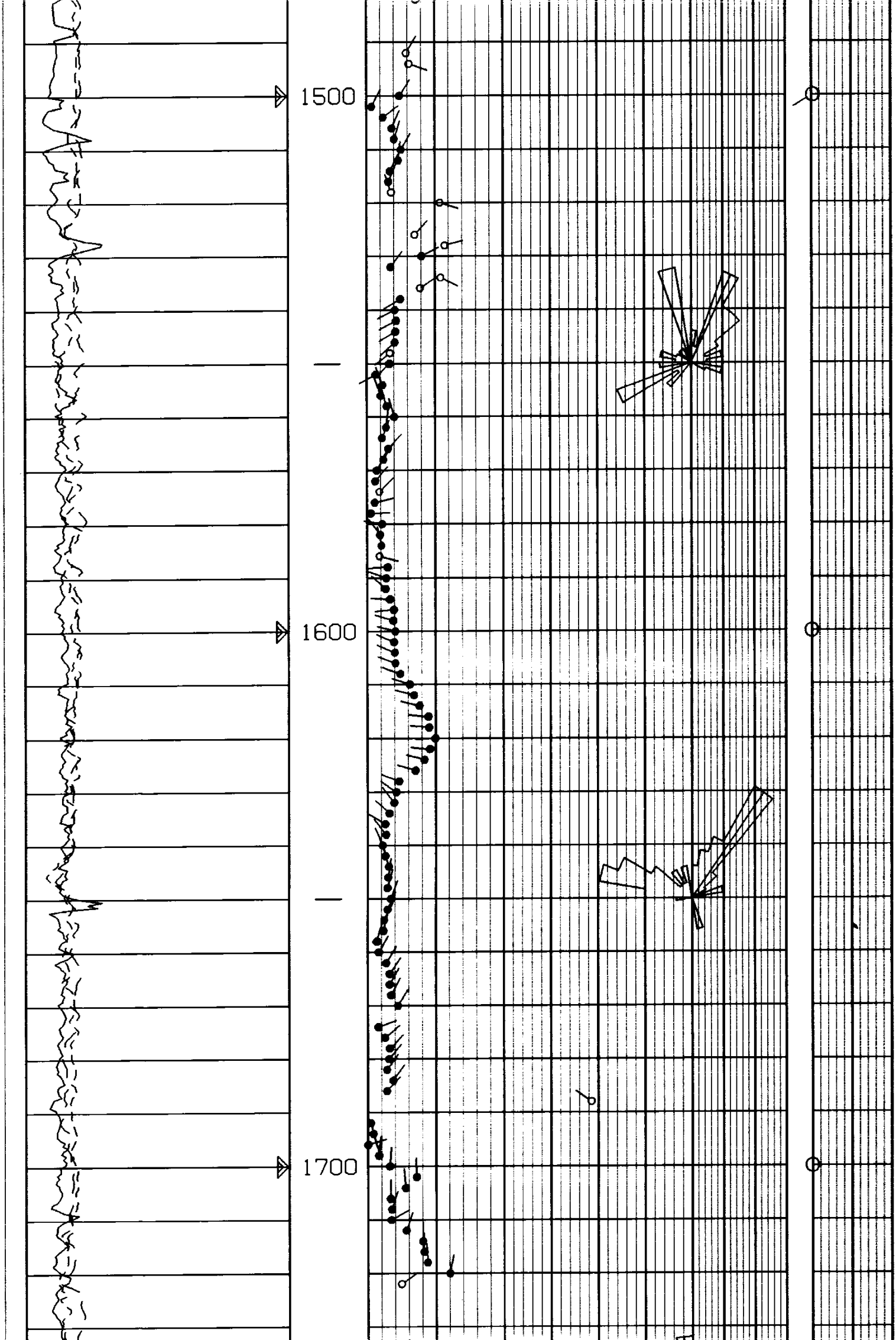

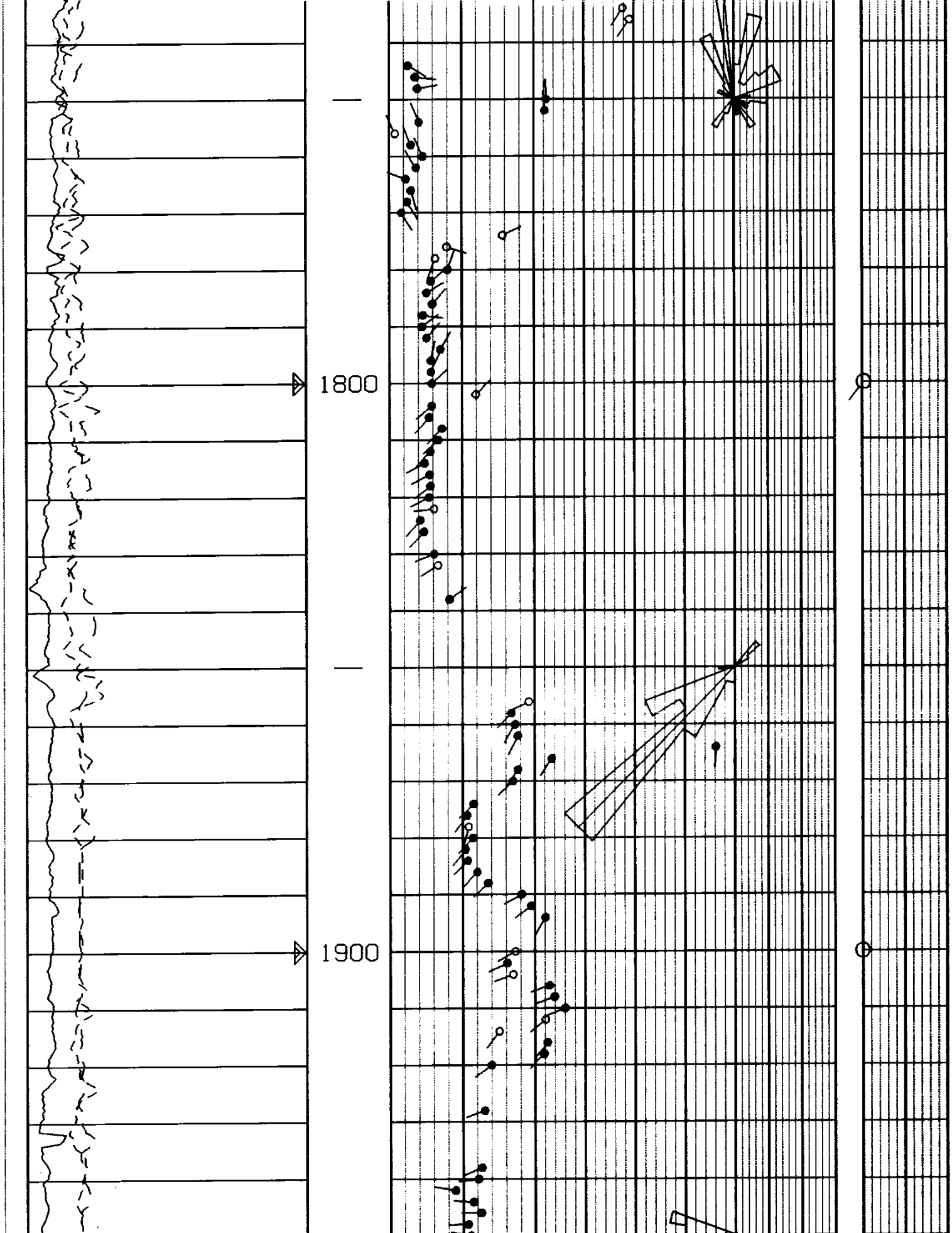

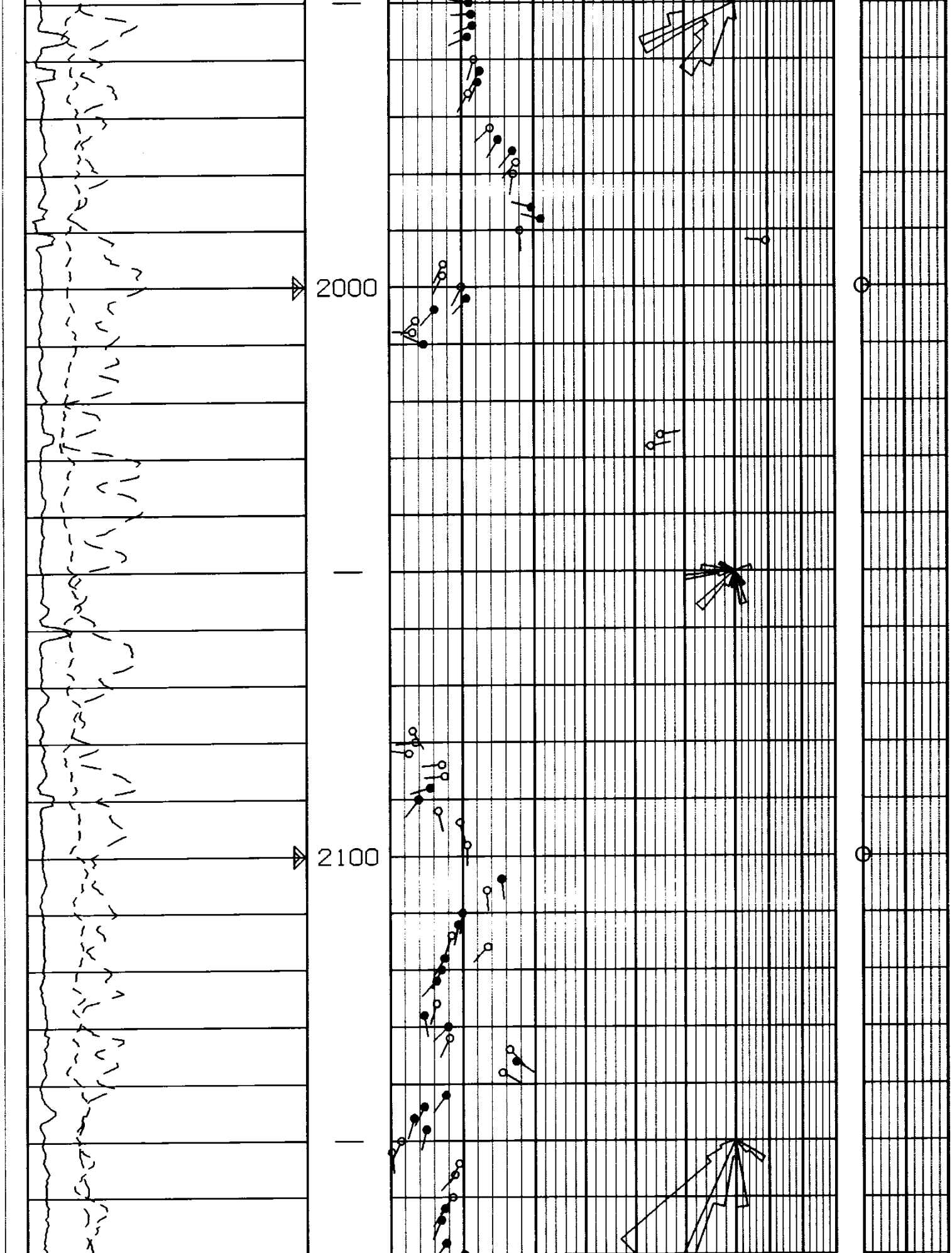

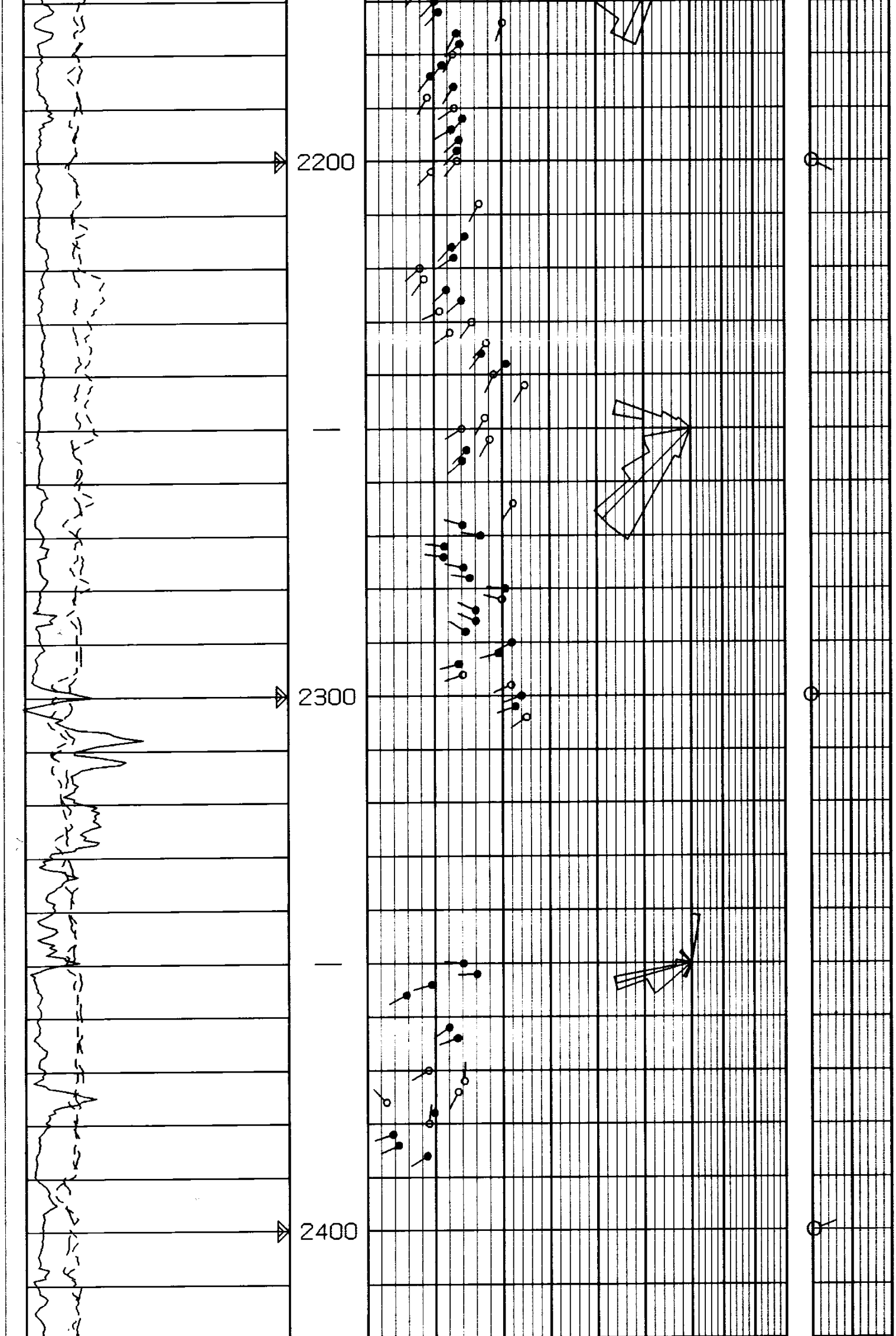

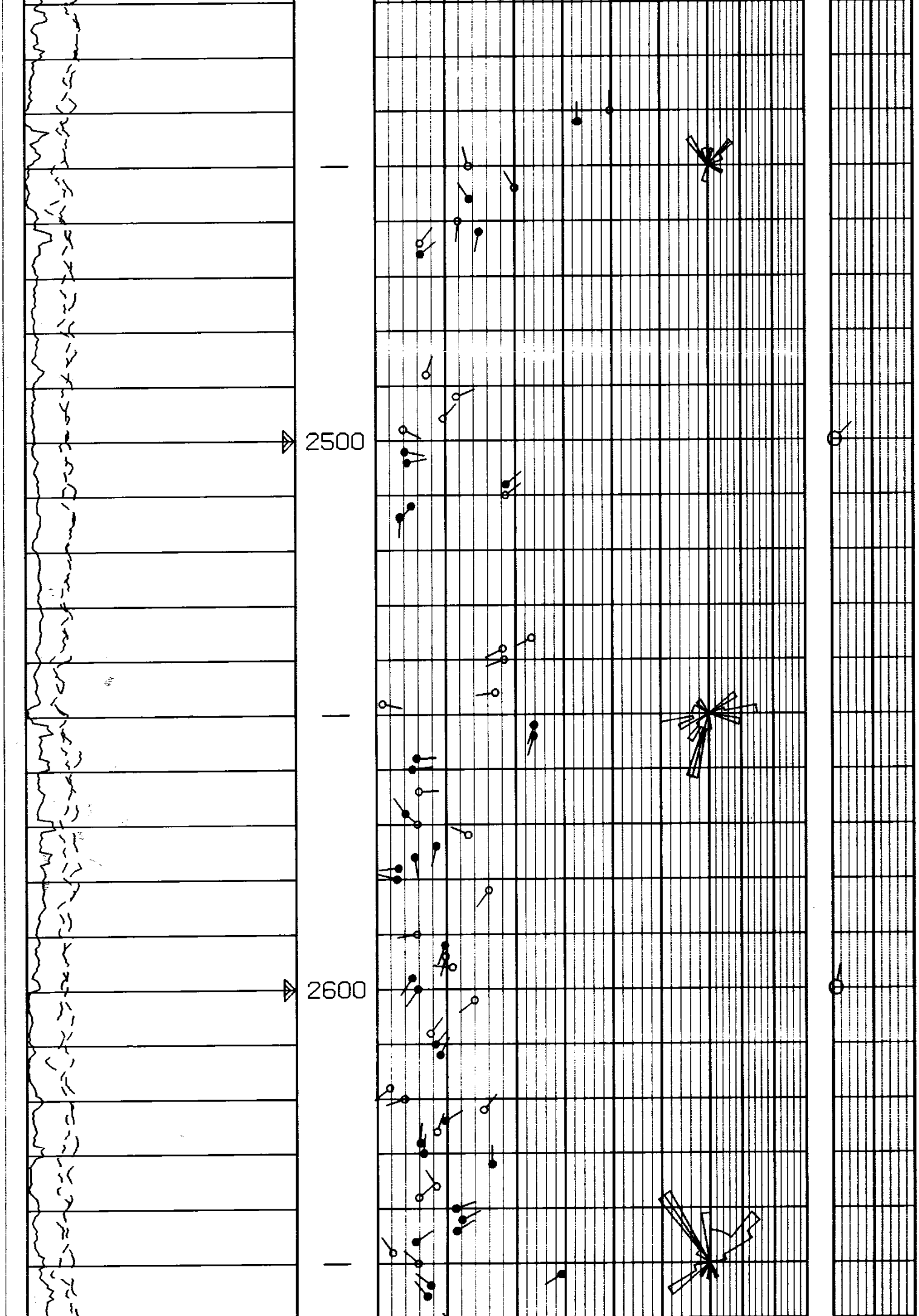

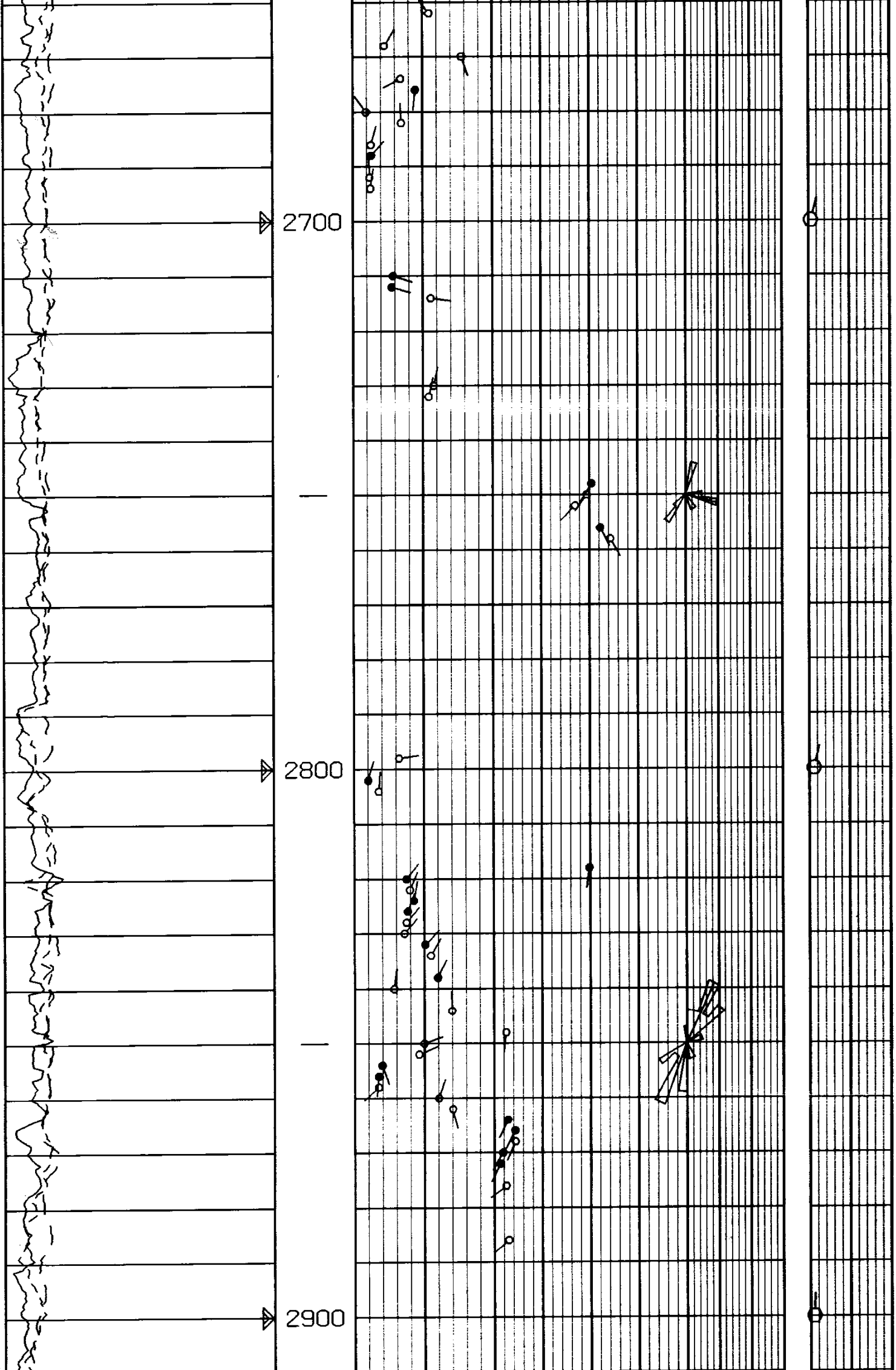

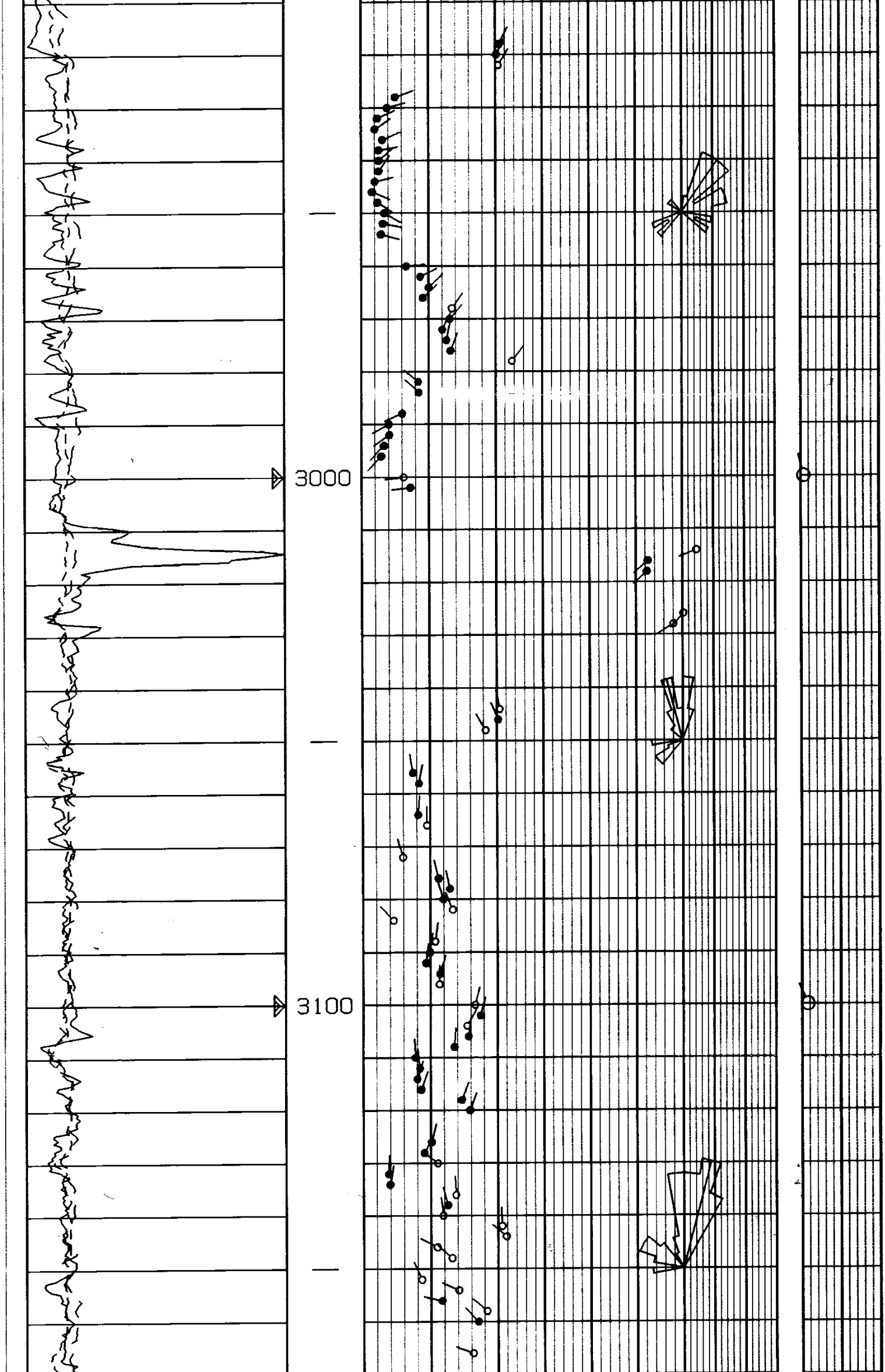

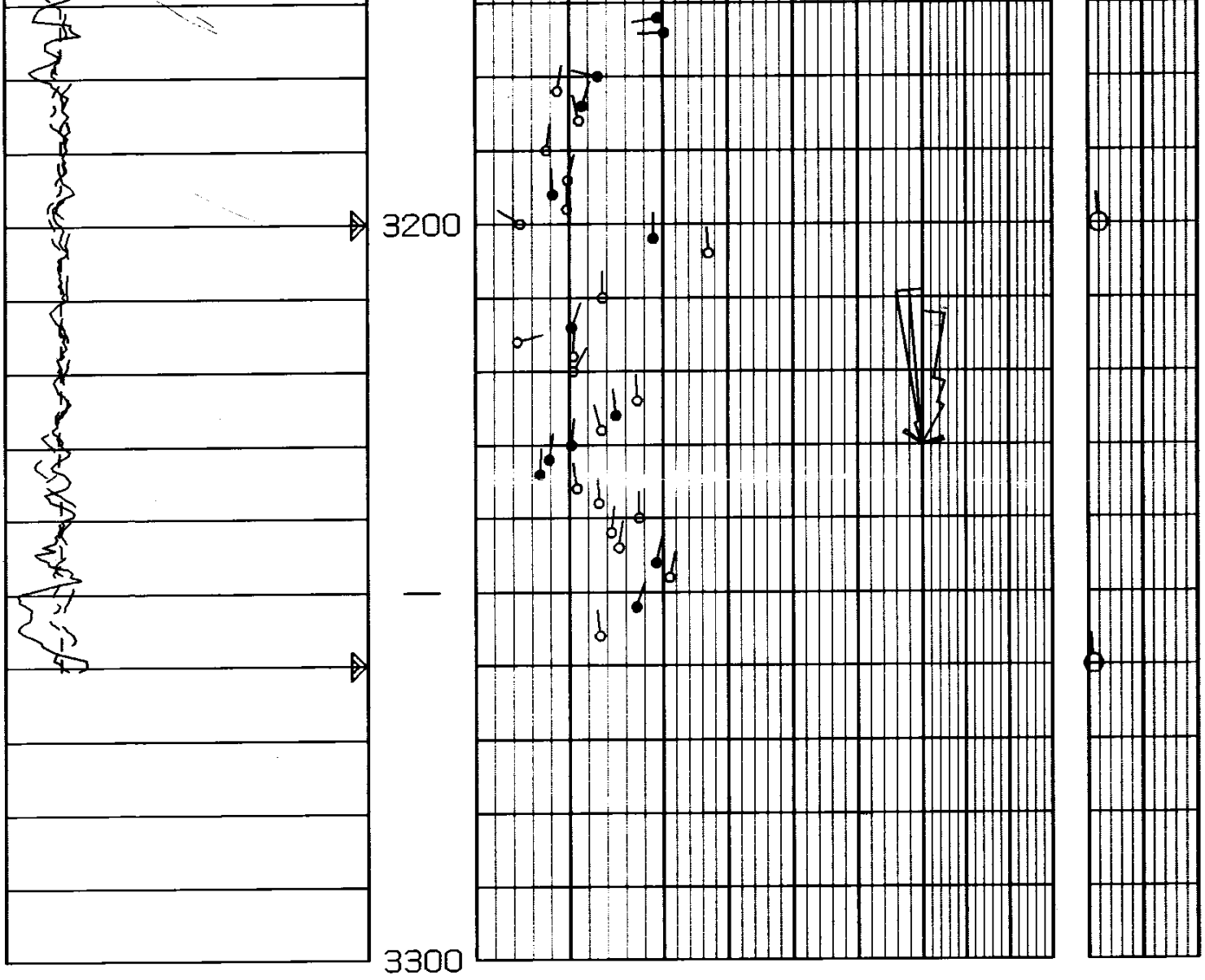

ZONE FROM 2806 TO 3258

CORRELATION CURVE DEPTHS DIP ANGLE AND DIRECTION BOREHOLE DRIFT

CALIPERS



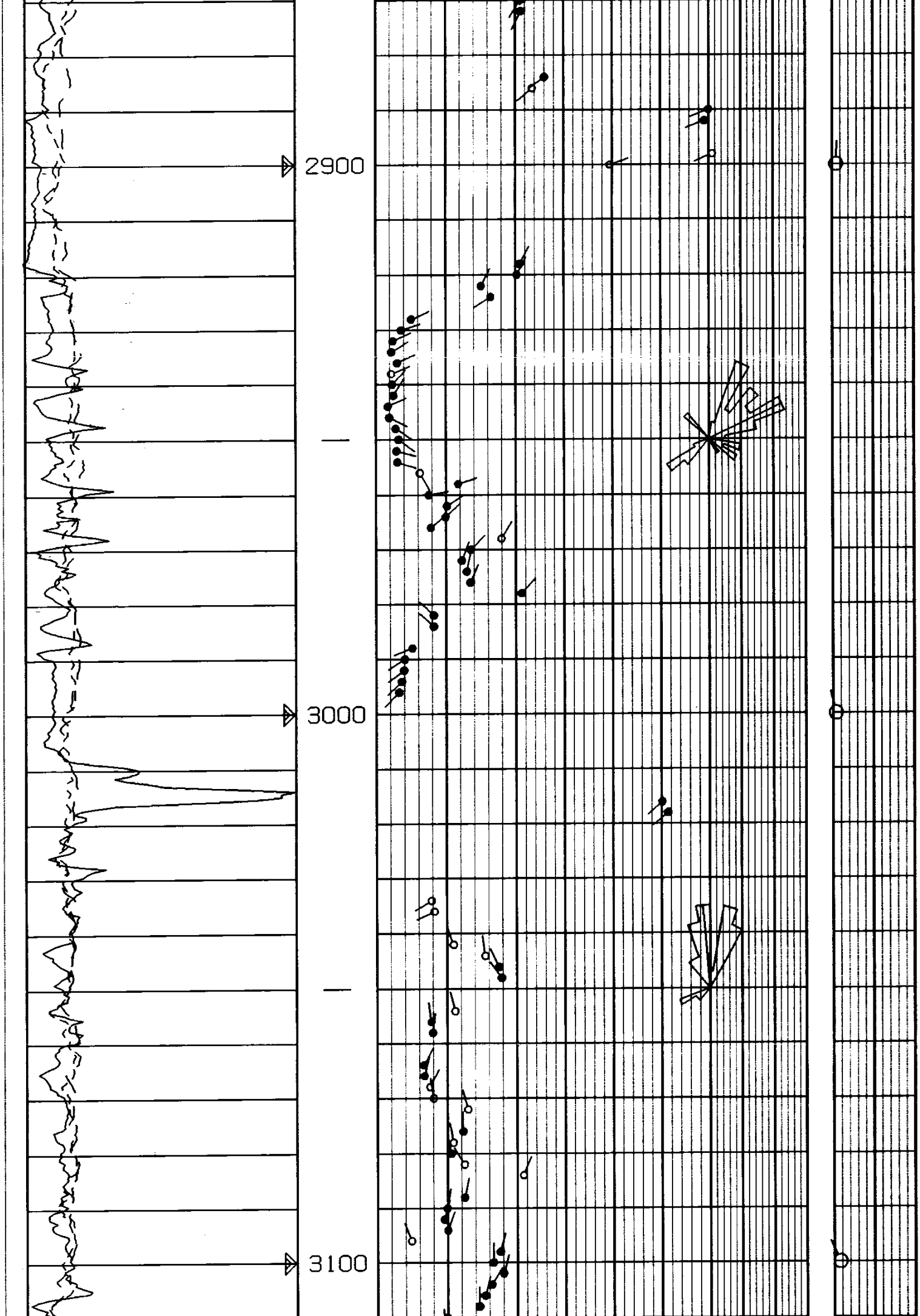

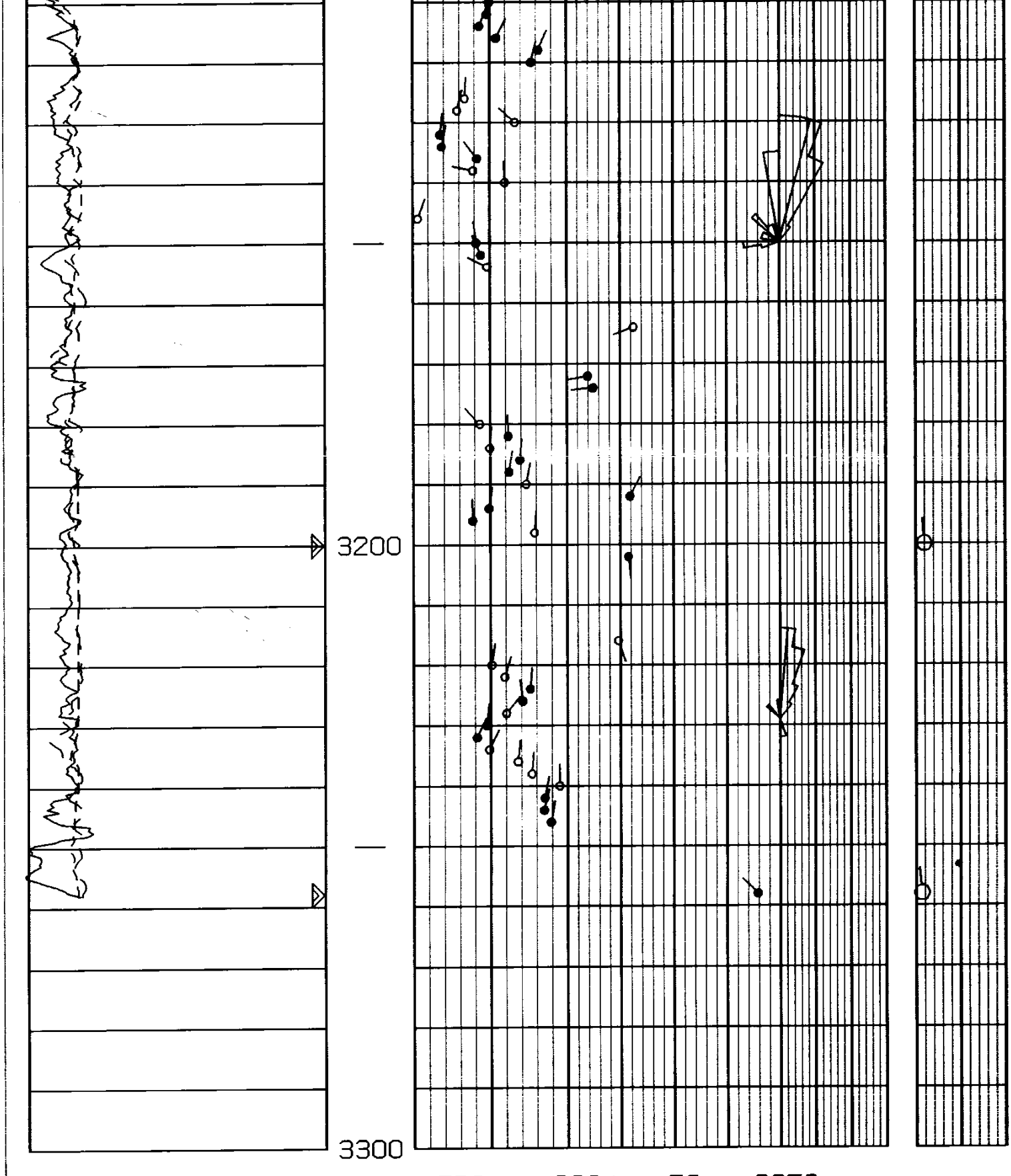

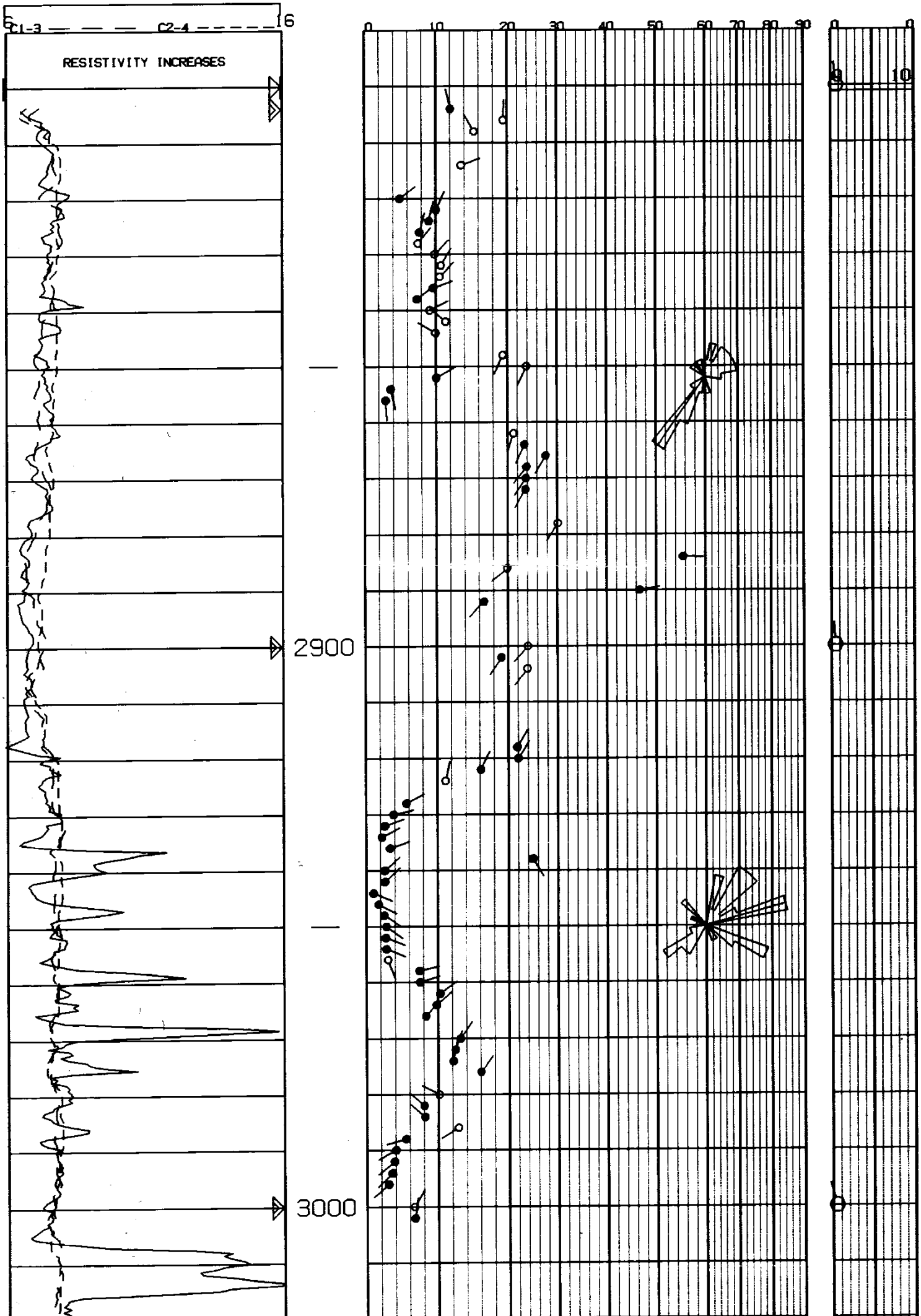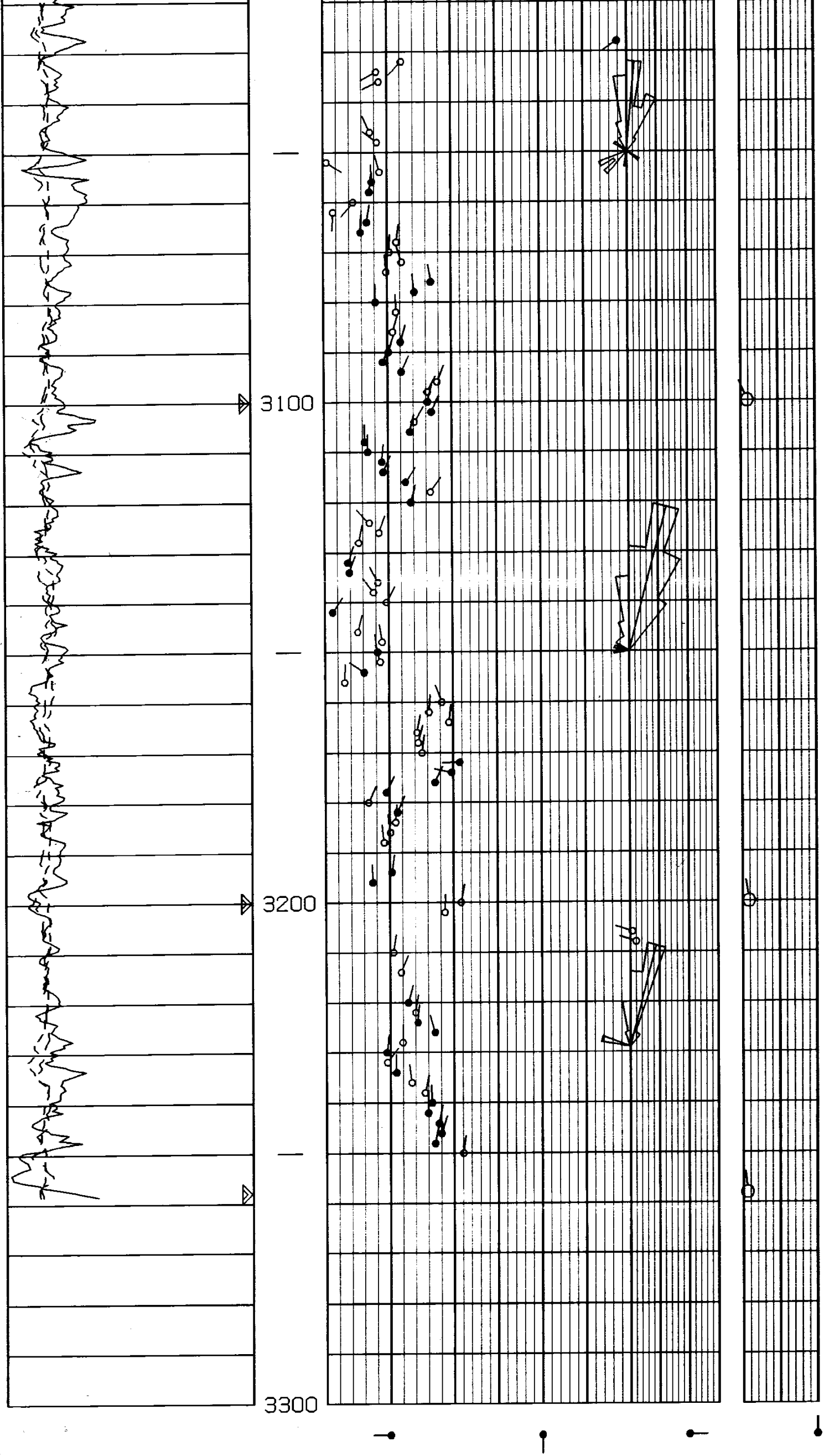ZONE FROM 2804 TO 3258