HALLIBURTON
LOGGING SERVICES, INC.

NEXUS
FOUR-ARM DIPMETER LOG
8X4X35

COMPANY ____
WELL ____
FIELD ____
COUNTY ____ STATE ____

COMPANY NAHAMA & WEAGANT ENERGY COMPANY
WELL CEDAR POINT #14-26-64
FIELD MIST
COUNTY COLUMBIA STATE OREGON

API No 36-009-00287
Location: 1239.1' NORTH & 521' EAST
OF THE SOUTHWEST CORNER:
Sec. 26 Twp 6N Rge 4W

Other Services:
DIL/BCS/GR

Permanent Datum GL Elev. 1037.7'
Log Measured From KB 10' Ft. Above Perm. Datum
Drilling Measured From KB

Elev.: K.B. 1047.7'
D.F. –
G.L. 1037.7'

Date	9-12-91			
Run No.	ONE			
Depth—Driller	2702'			
Depth—Logger	2678'			
Btm. Log Inter.	2676'			
Top Log Inter.	1300'			
Casing—Driller	9.63" @ 520'	@	@	@
Casing—Logger	520'			
Bit Size	8.75"			
Type Fluid in Hole	GEL-POLYMER			
Dens. | Visc.	9.0+ | 51	|	|	|
pH | Fluid Loss	9.5 | 8.4 ml	| ml	| ml	| ml
Source of Sample	FLOWLINE			
R_m @ Meas. Temp.	4.0 @ 63 °F	@ °F	@ °F	@ °F
R_{mf} @ Meas. Temp.	4.2 @ 58 °F	@ °F	@ °F	@ °F
R_{mc} @ Meas. Temp.	4.5 @ 58 °F	@ °F	@ °F	@ °F
Source R_{mf} R_{mc}	MEAS | MEAS	|	|	|
R_m @ BHT	2.9 @ 89 °F	@ °F	@ °F	@ °F
Time Since Circ.	8 HOURS			
Time On Bottom	12:30			
Max. Rec. Temp.	89 °F @	°F @	°F @	°F @
Equip. | Location	7674 | BKFD	|	|	|
Recorded By	POZAS			
Witnessed By	VAUGHAN	PINOTTI		

Fold Here

Part Number 26000

Service Ticket No.: API Serial No.: PGM Version

Change in Mud Type or Additional Samples			
Date | Sample No.		|	|
Depth—Driller			
Type Fluid in Hole			
Dens. | Visc.		|	|
ph | Fluid Loss		| ml	|
Source of Sample			
R_m @ Meas Temp		@ °F	@ °F
R_{mf} @ Meas. Temp		@ °F	@ °F
R_{mc} @ Meas Temp		@ °F	@ °F
Source: R_{mf} | R_{mc}		|	|
R_m @ BHT		@ °F	@ °F
R_{mf} BHT		@ °F	@ °F
R_{mc} BHT		@ °F	@ °F

RESISTIVITY/RWA SCALE CHANGES				COMPUTED FROM	
Type Log	Depth	Scale Up Hole	Scale Down Hole	a	m

RESISTIVITY EQUIPMENT DATA

Run No.	Tool Type and No.	Pad Type	Tool Position	Other
ONE	FED G-144		CENTER	

Borehole Corrections:
shallow. medium. deep.

EQUIPMENT DATA

GAMMA		ACOUSTIC		DENSITY		NEUTRON	
Run No		Run No.		Run No.		Run No.	
Serial No.		Serial No.		Serial No.		Serial No.	
Model No		Model No.		Model No.		Model No.	
Diameter		No. of Cent.		Diameter		Diameter	
Detector Model No		Spacing		Log Type		Log Type	
Type				Source Type		Source Type	
Length		LSA	☐ Yes ☐ No	Serial No.		Serial No.	
Distance to Source		FWDA	☐ Yes ☐ No	Strength		Strength	

LOGGING DATA

GENERAL				GAMMA		ACOUSTIC			DENSITY			NEUTRON		
Run	Depths		Speed	Scale		Scale			Scale			Scale		
No.	From	To	Ft./Min.	L	R	L	R	Matrix	L	R	Matrix	L	R	Matrix

a =	m =		Δt_{sh} =	Δt_{fl} =	ρ_{fl} =

REMARKS:	CASED HOLE PARAMETERS	
	From:	To:
	Bit Size	
	Csg. O.D	
	Csg. Wt.	

Halliburton Logging Services, Inc. does not guarantee the accuracy of any interpretation of log data, conversion of log data to physical rock parameters, or recommendations which may be given by Halliburton Logging Services, Inc. personnel or which may appear on the log or in any other form. Any user of such data, interpretations, conversions or recommendations agrees that Halliburton Logging Services, Inc. is not responsible, except where due to gross negligence or willful misconduct, for any loss, damages, or expenses resulting from the use thereof.

09-12-91 1301.1 68249 0089-26 0 12:44

NEXUS 8'X 48"X35°
MAGNETIC DECLINATION = 20°
TADPOLE DEPTH = 1301.1

TRUE DIP ANGLE
AND DIRECTION
0° 10° 20° 30° 40° 50° 60° 90°

HOLE
ORIENT
0° 40°

6 CALIPER Y 16

6 CALIPER X 16

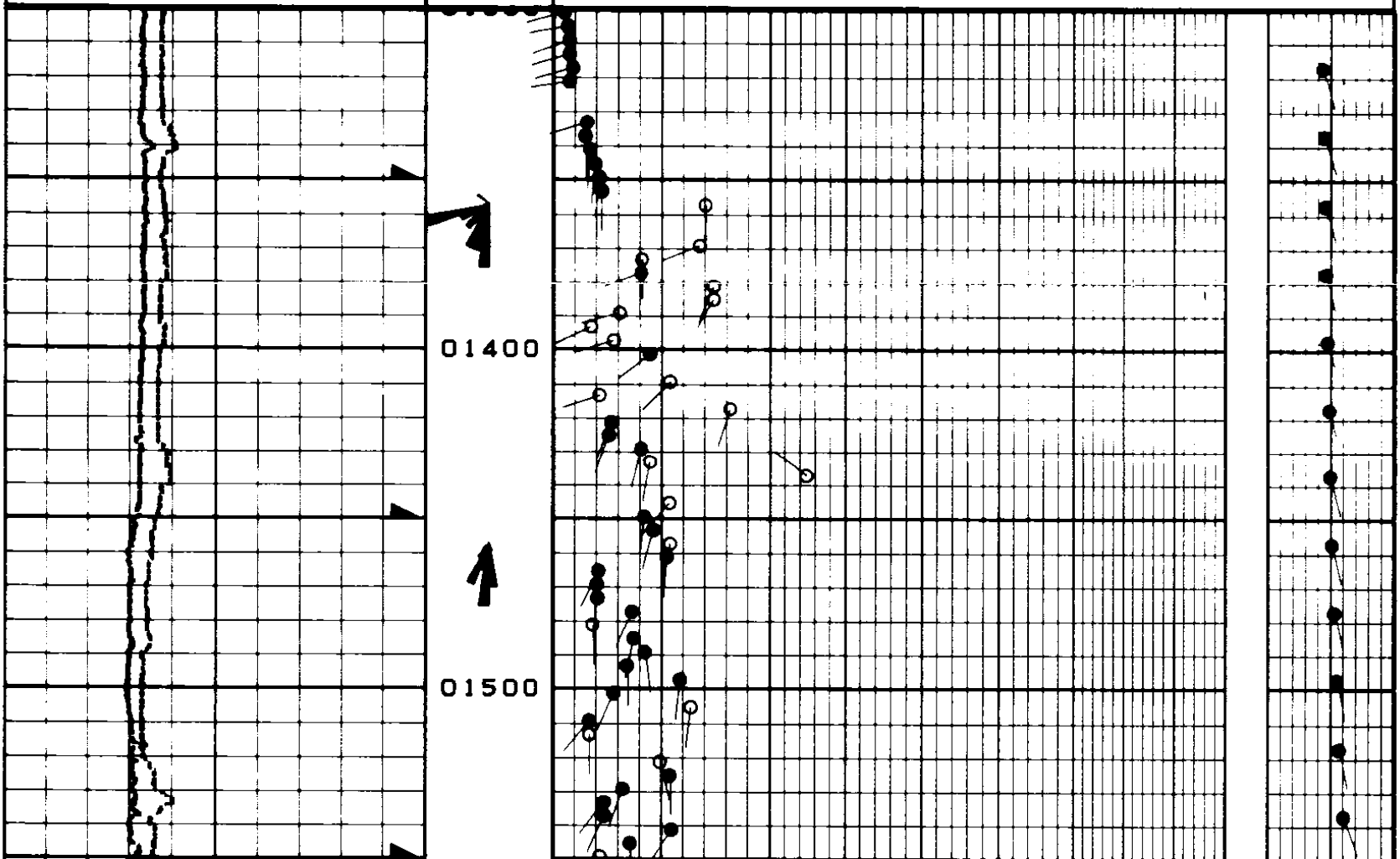

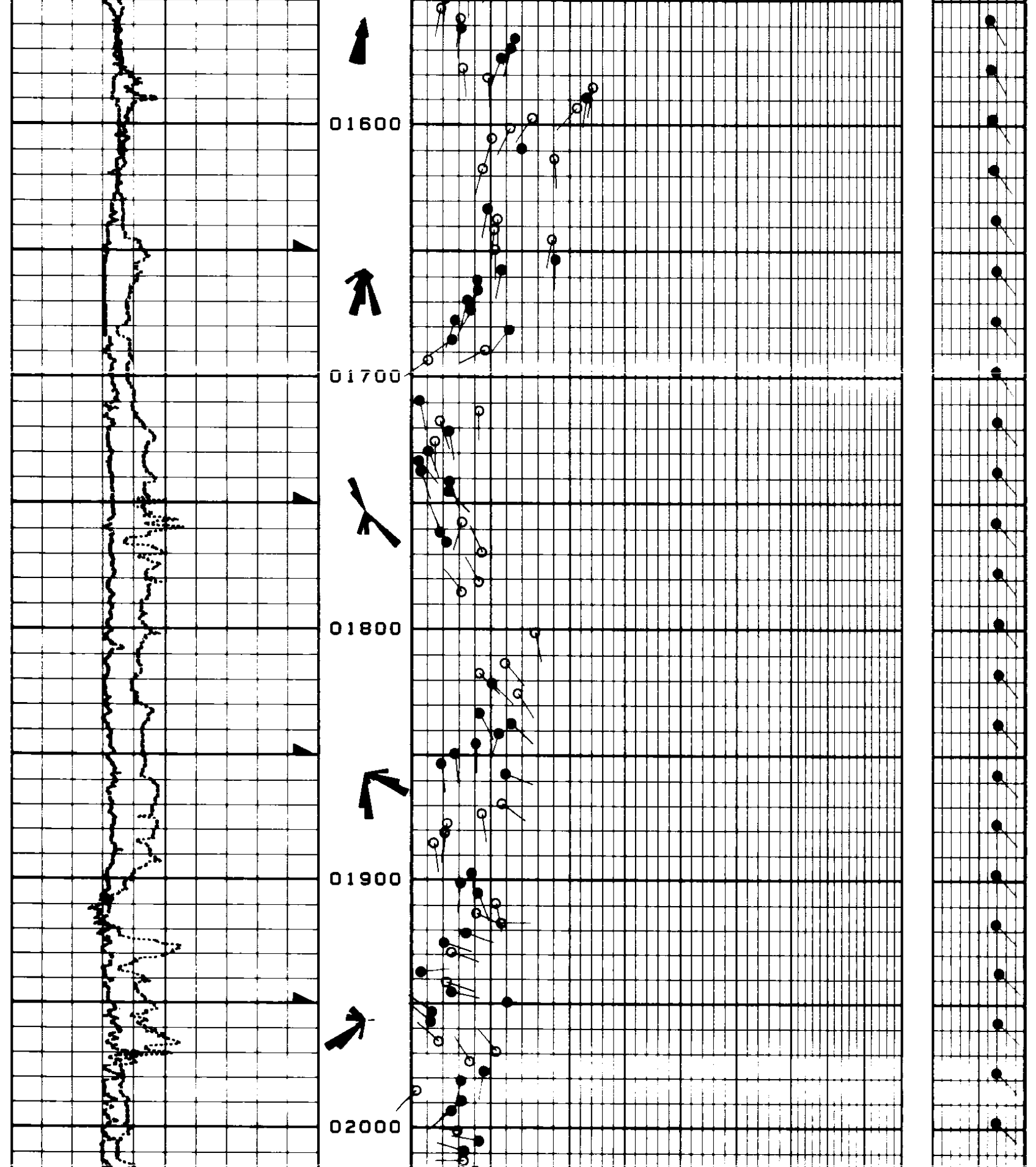

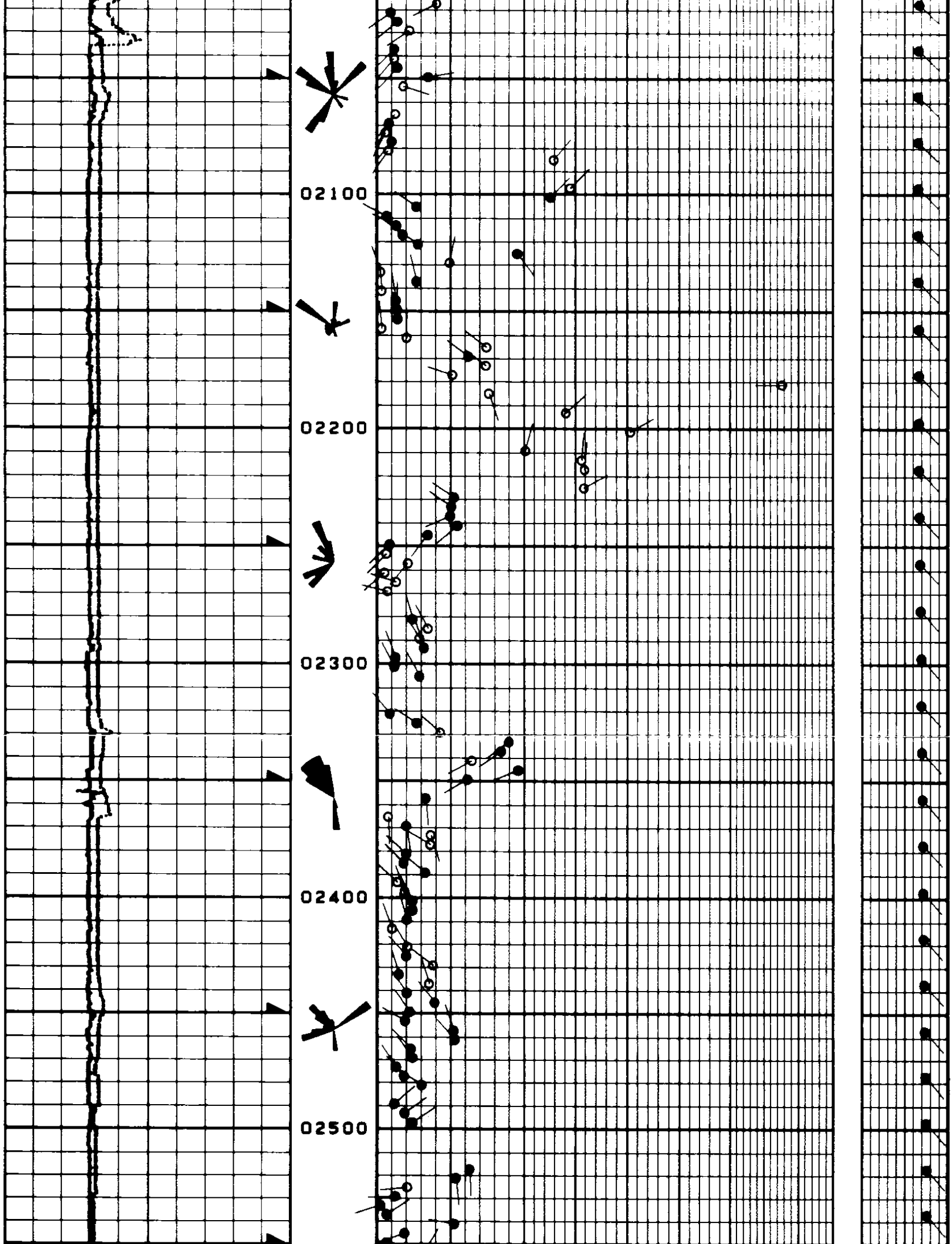

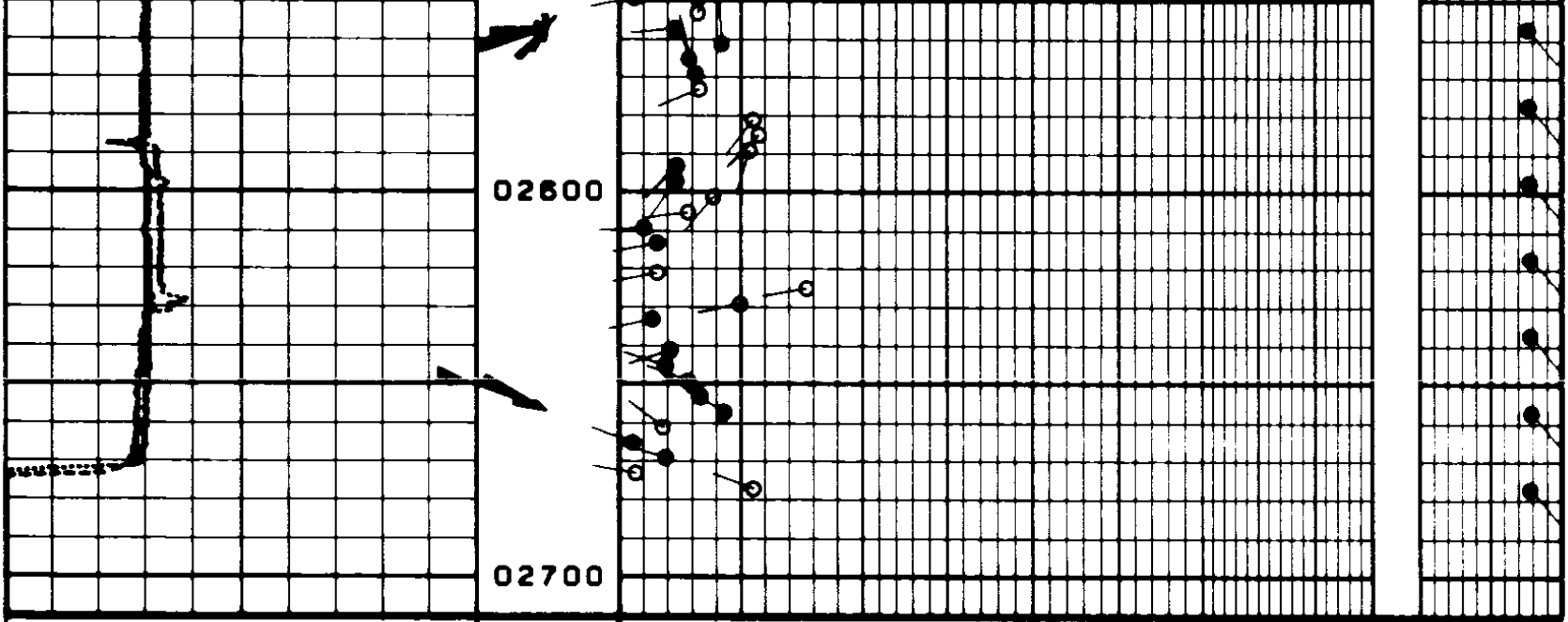

6 CALIPER Y 16

6 CALIPER X 16

TRUE DIP ANGLE
AND DIRECTION

HOLE
ORIENT

0° 10° 20° 30° 40° 50° 60° 90° 0° 40°

NEXUS 8'X 48"X35°
MAGNETIC DECLINATION = 20°
TADPOLE DEPTH = 2681.1

09-12-91	2685.1	68249	0089-26	0	12:44

09-12-91	1301.1	68249	0089-26	0	12:44

NEXUS 8'X 48"X35°
MAGNETIC DECLINATION = 20°
TADPOLE DEPTH = 1301.1

TRUE DIP ANGLE
AND DIRECTION

HOLE
ORIENT

0° 10° 20° 30° 40° 50° 60° 90° 0° 40°

6 CALIPER Y 16

6 CALIPER X 16

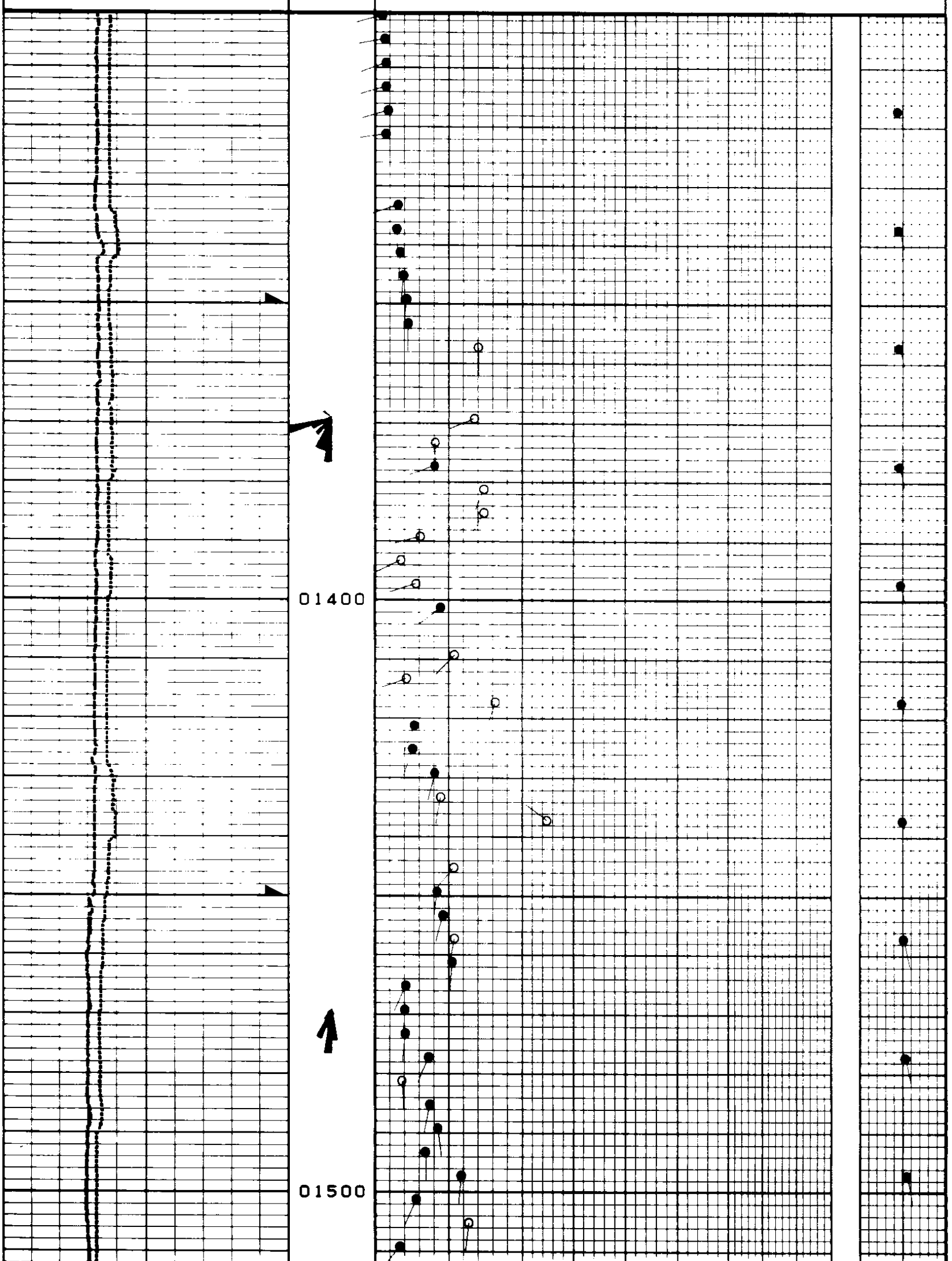

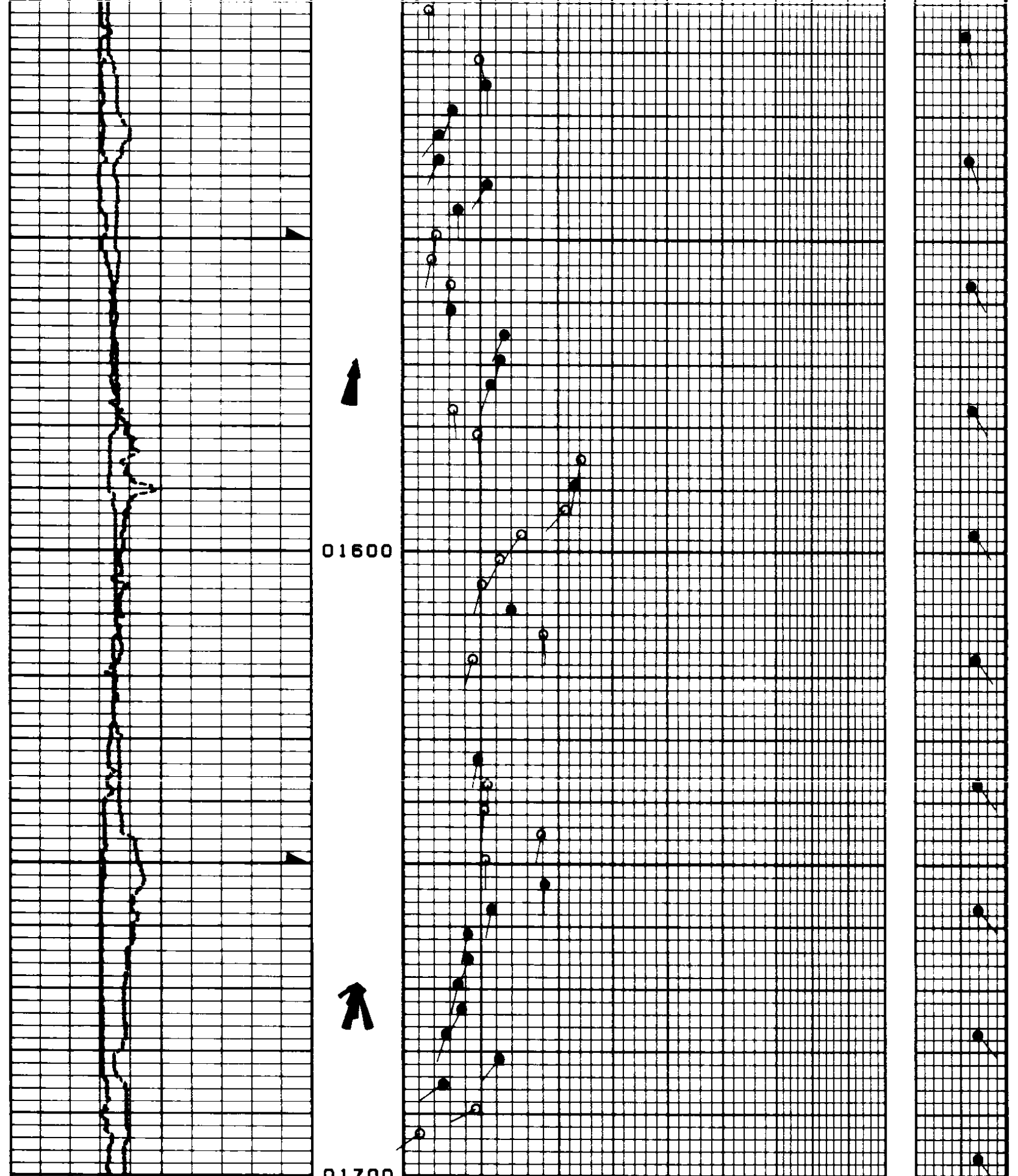

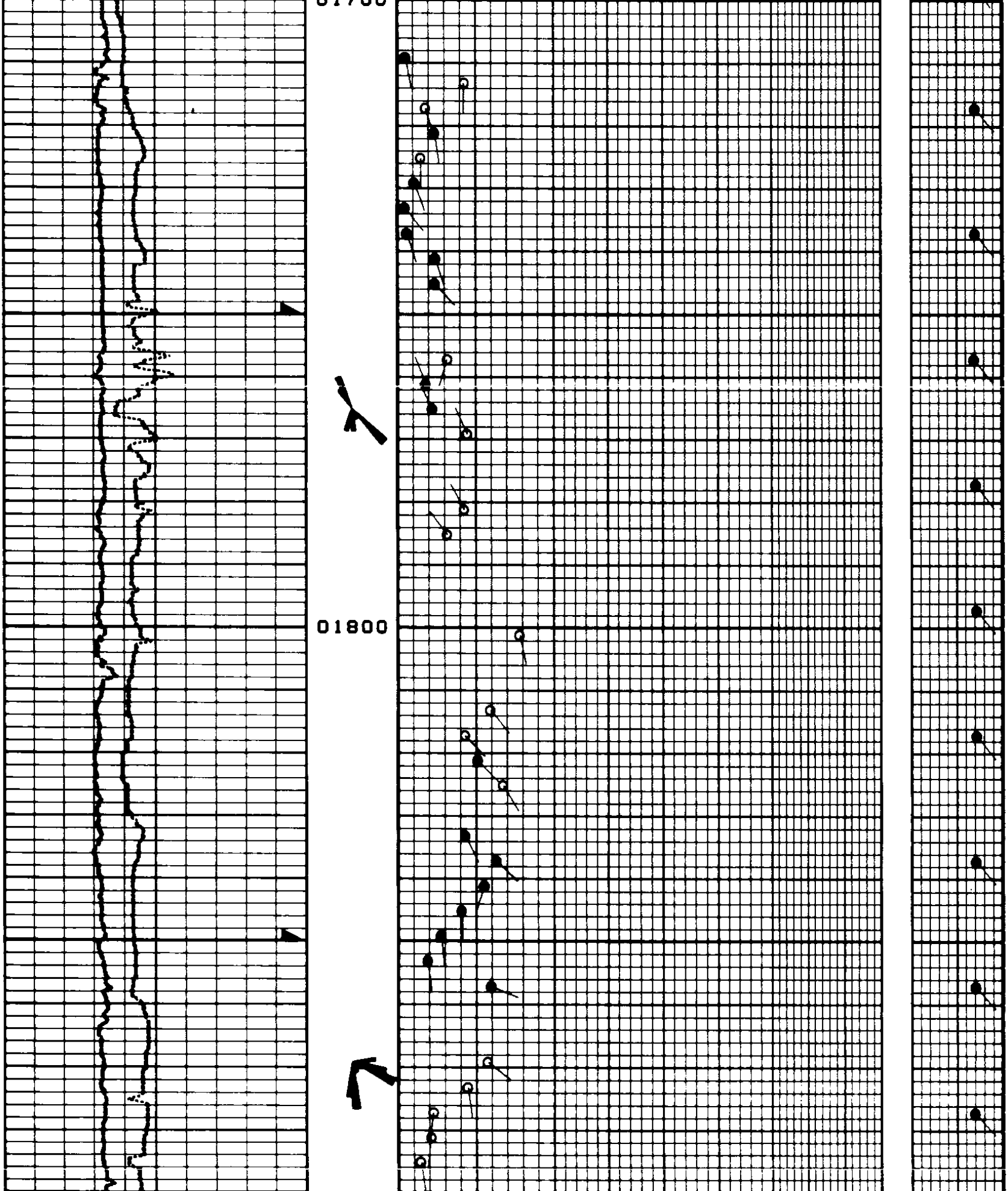

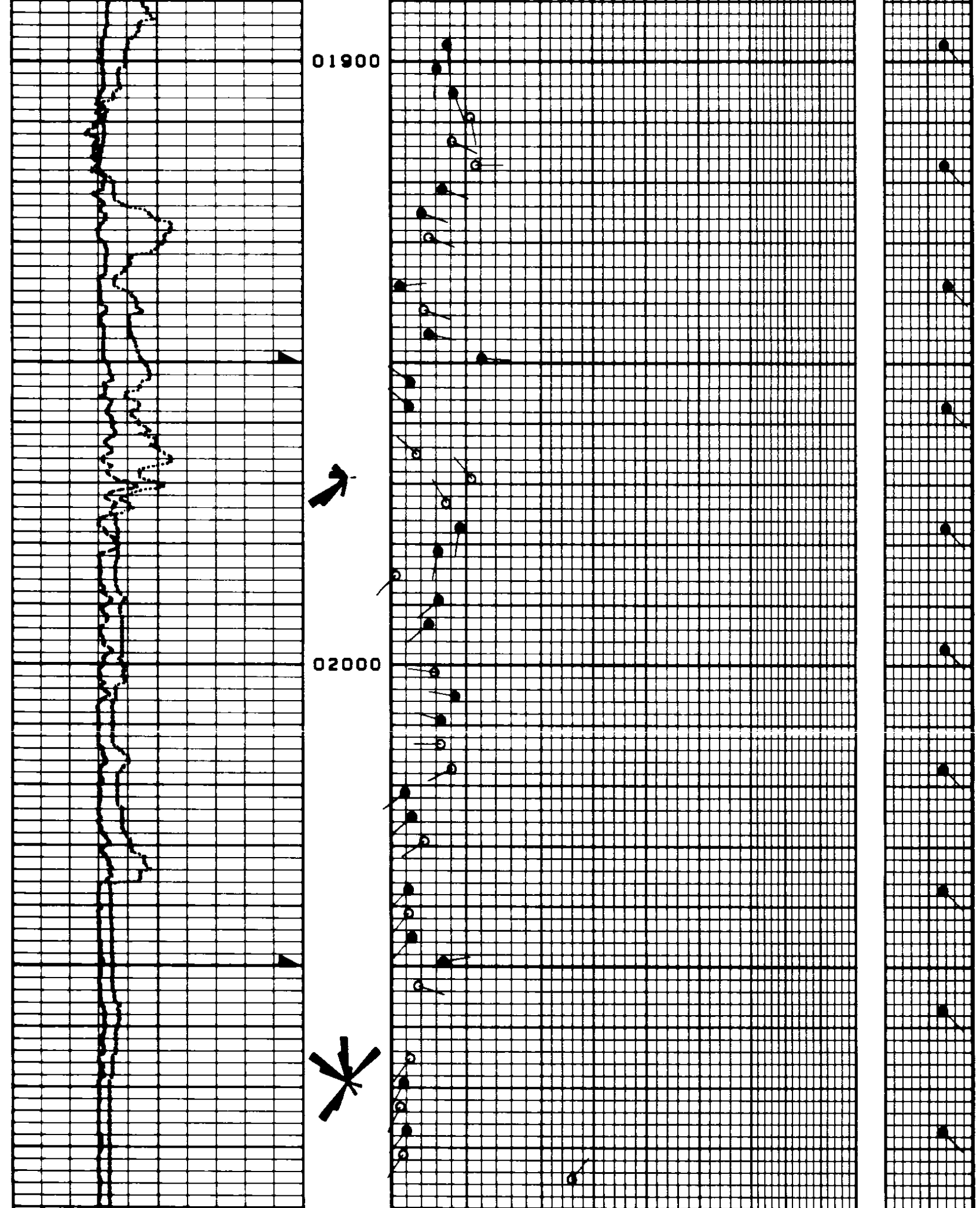

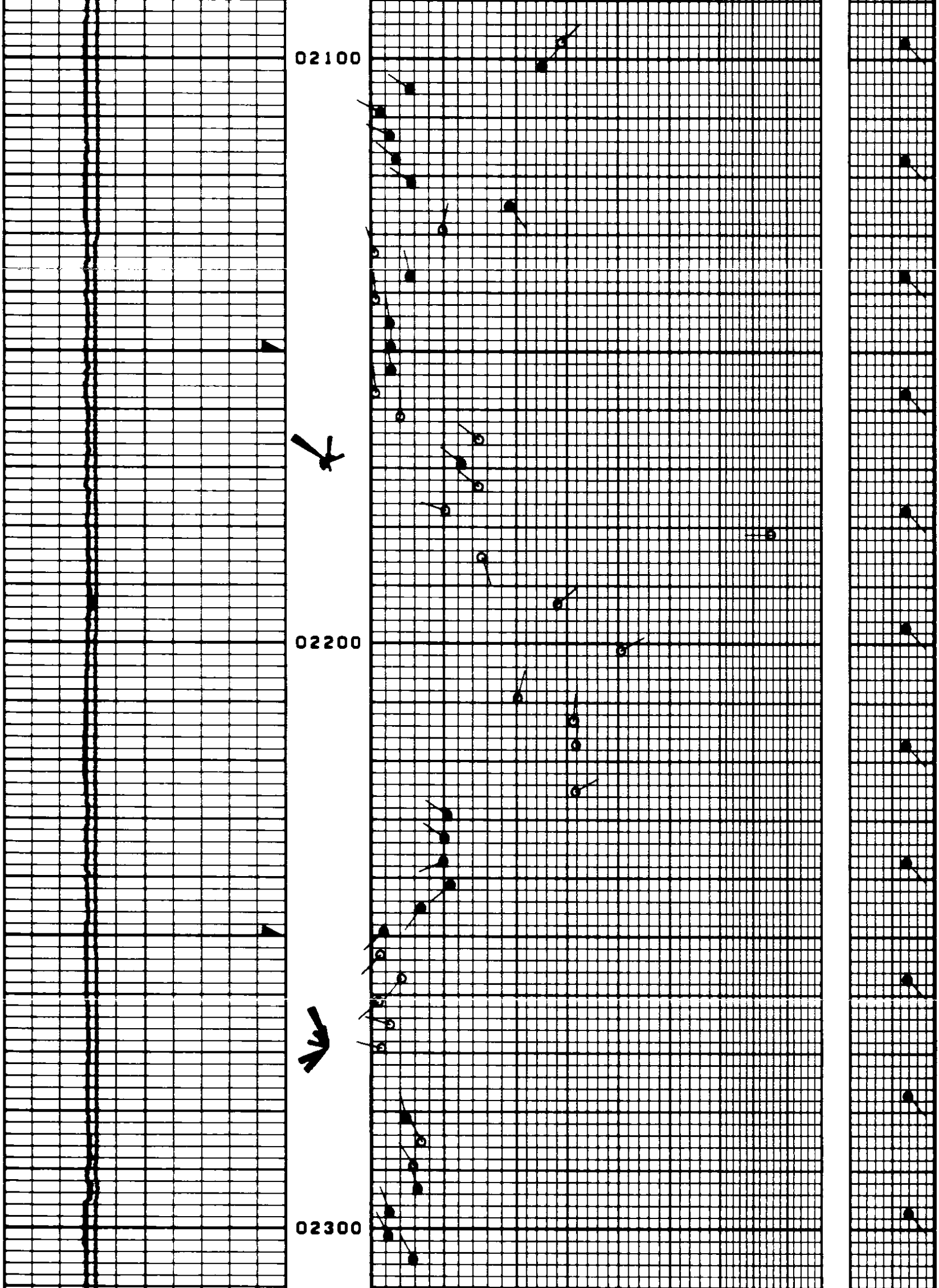

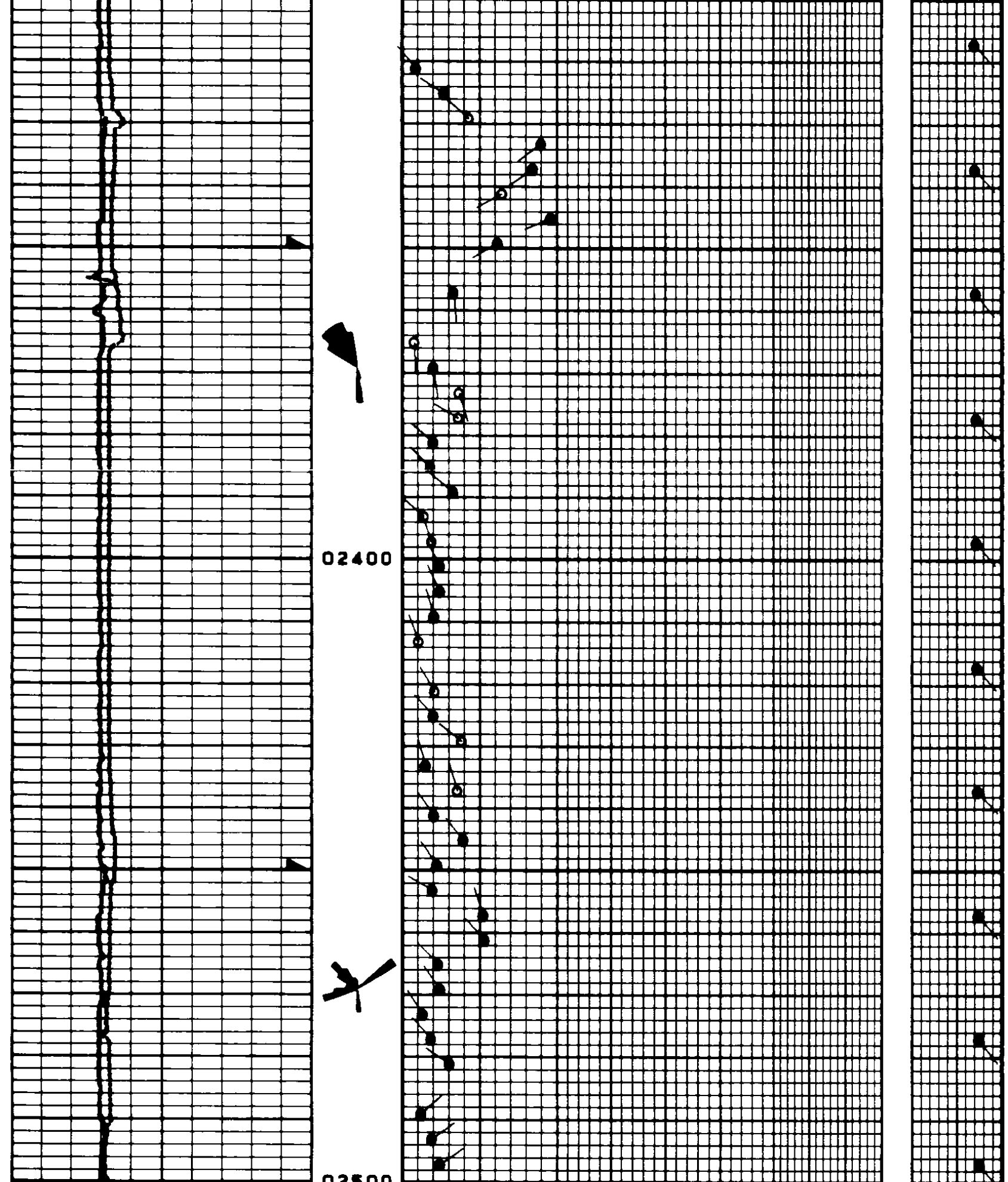

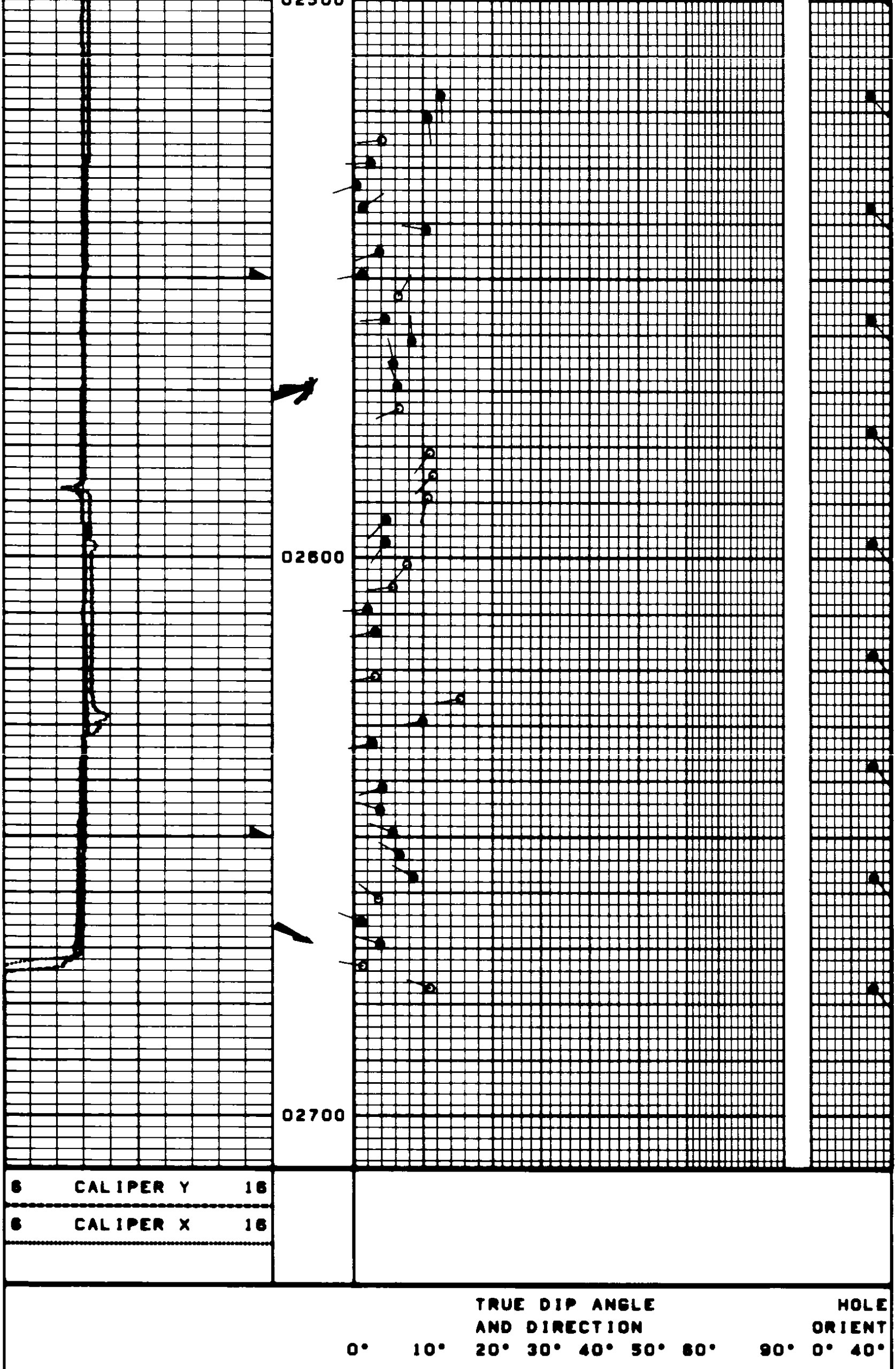

NEXUS 8'X 48"X35°
MAGNETIC DECLINATION = 20°
TADPOLE DEPTH = 2681.1

09-12-91	2685.1	68249	0089-26	0	12:44