PETROLEUM INFORMATION

MIDLAND, TEXAS 79701

REFERENCE **D** 1304N

15 **API NO.** . . 36-009-[illegible] . . . .

MADE FROM BEST COPY AVAILABLE

REPRODUCTION FOR RESALE IN WHOLE OR PART PROHIBITED

ARCO EXPLORATION COMPANY

BANZER #34-16

MIST-WILDCAT

SEC. 16. TWN. 6N. RGE. 5W

COLUMBIA. OREGON

RUN NO. ONE LOGGED 16-APR-85

P.C.C.C.

15 a

RECEIVED
JUL 31 1985
DOGAMI
Portland

ARROW PLOT FROM SHDT PROGRAMS

CORRELATION LENGTH 4 FT.

STEP LENGTH 2 FT.

SEARCH ANGLE 30 DEGREES X 2

SHDT CSU VRN 11.7[illegible]

JOB [illegible]

Corrected

PRODUCED BY
PETROLEUM INFORMATION CORPORATION

PAD TO PAD CORRELATIONS - MSDOUT

BLACK ARROWS ARE HIGHEST QUALITY

CORRELATION LENGTH 4 FT.

STEP LENGTH 2 FT.

SEARCH ANGLE 30 DEGREES x 2

ZONE FROM 978 TO 4188

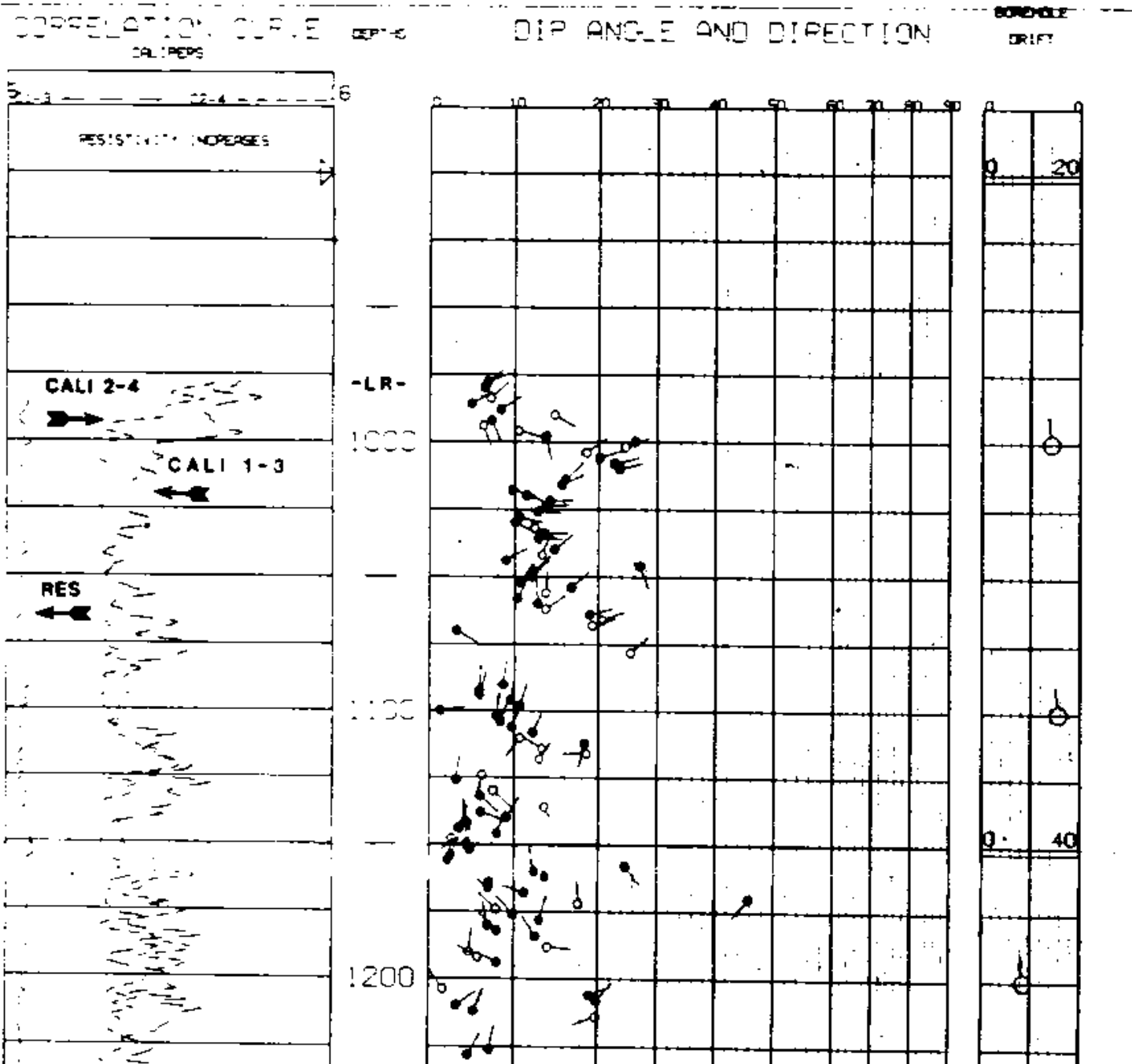

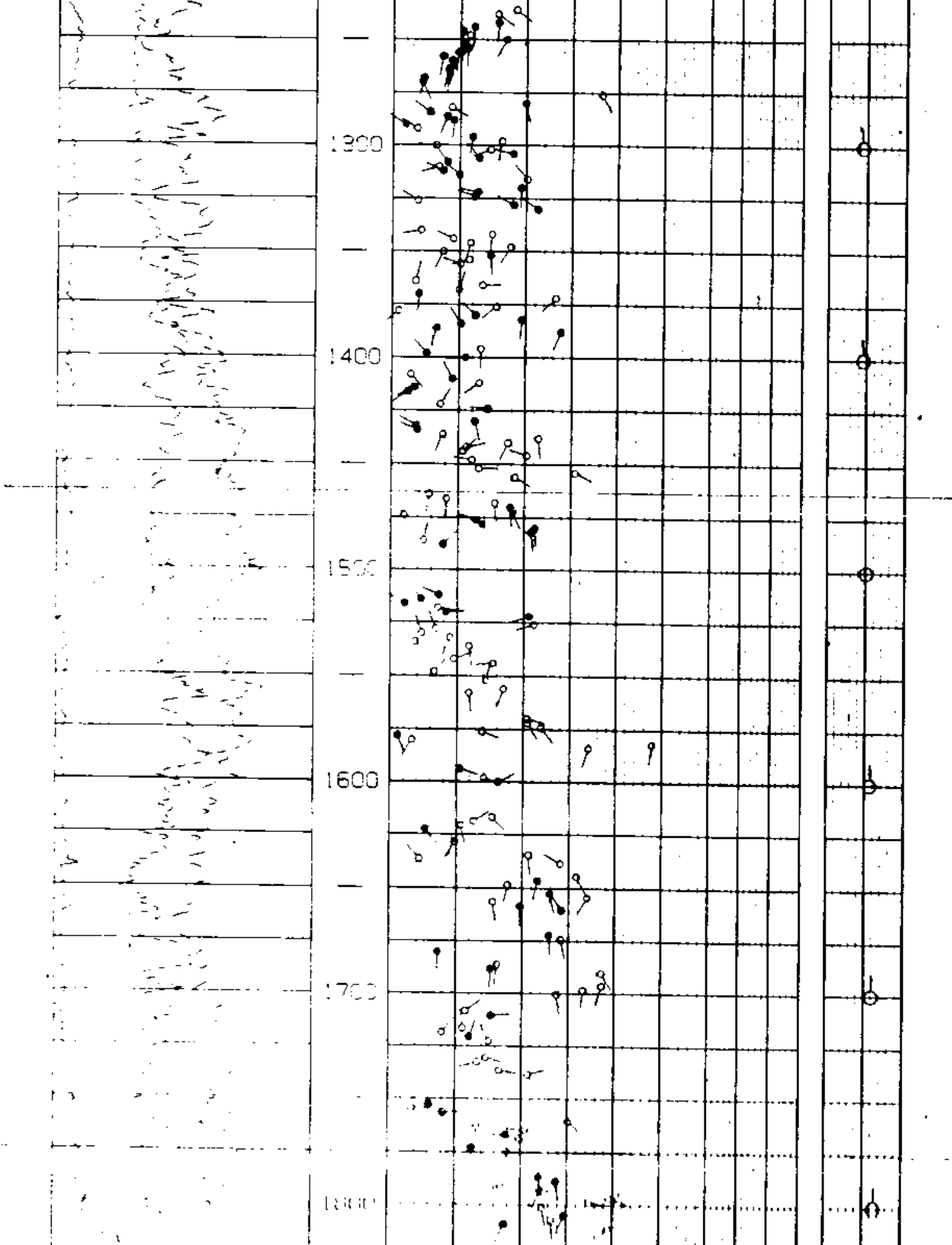

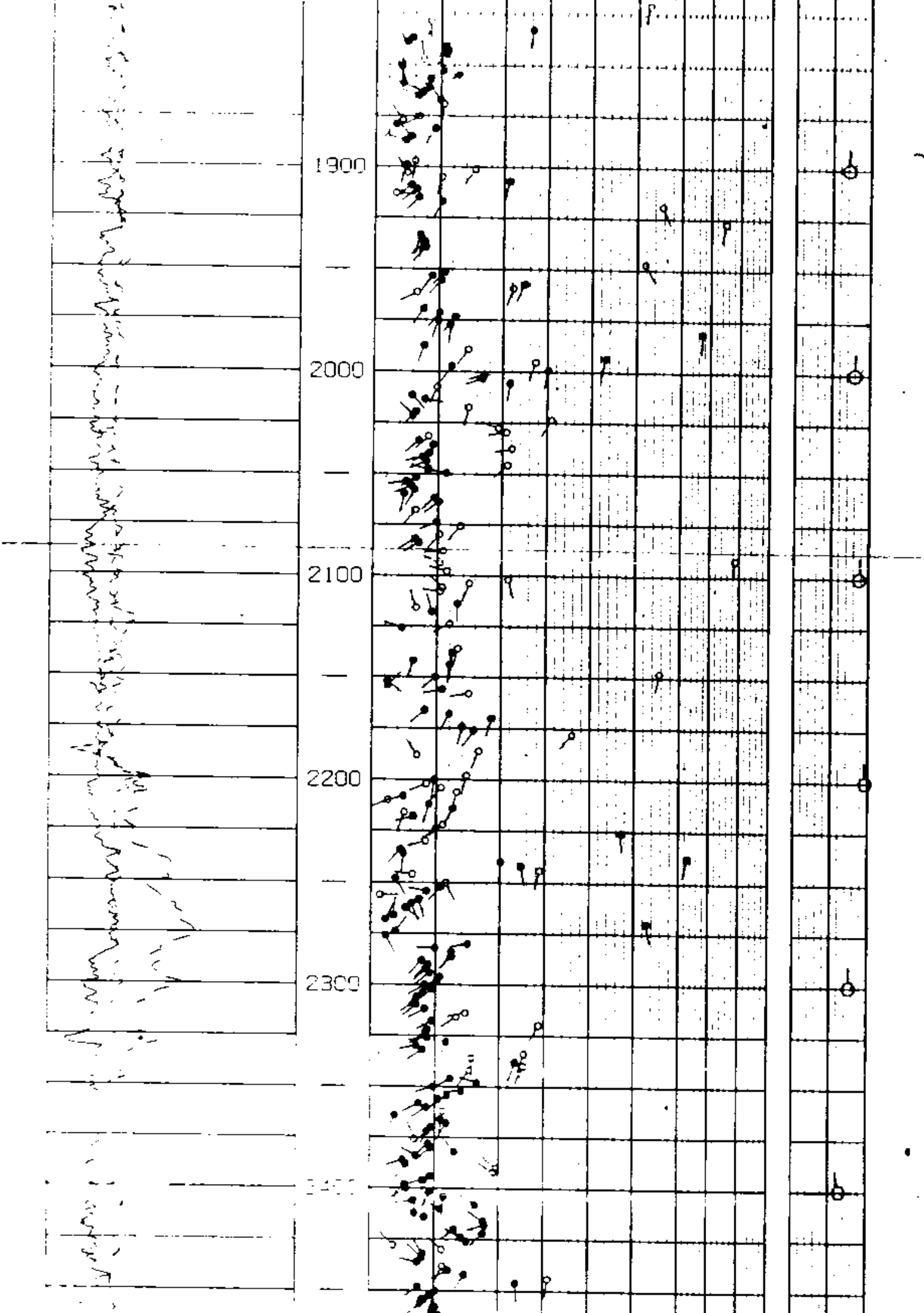

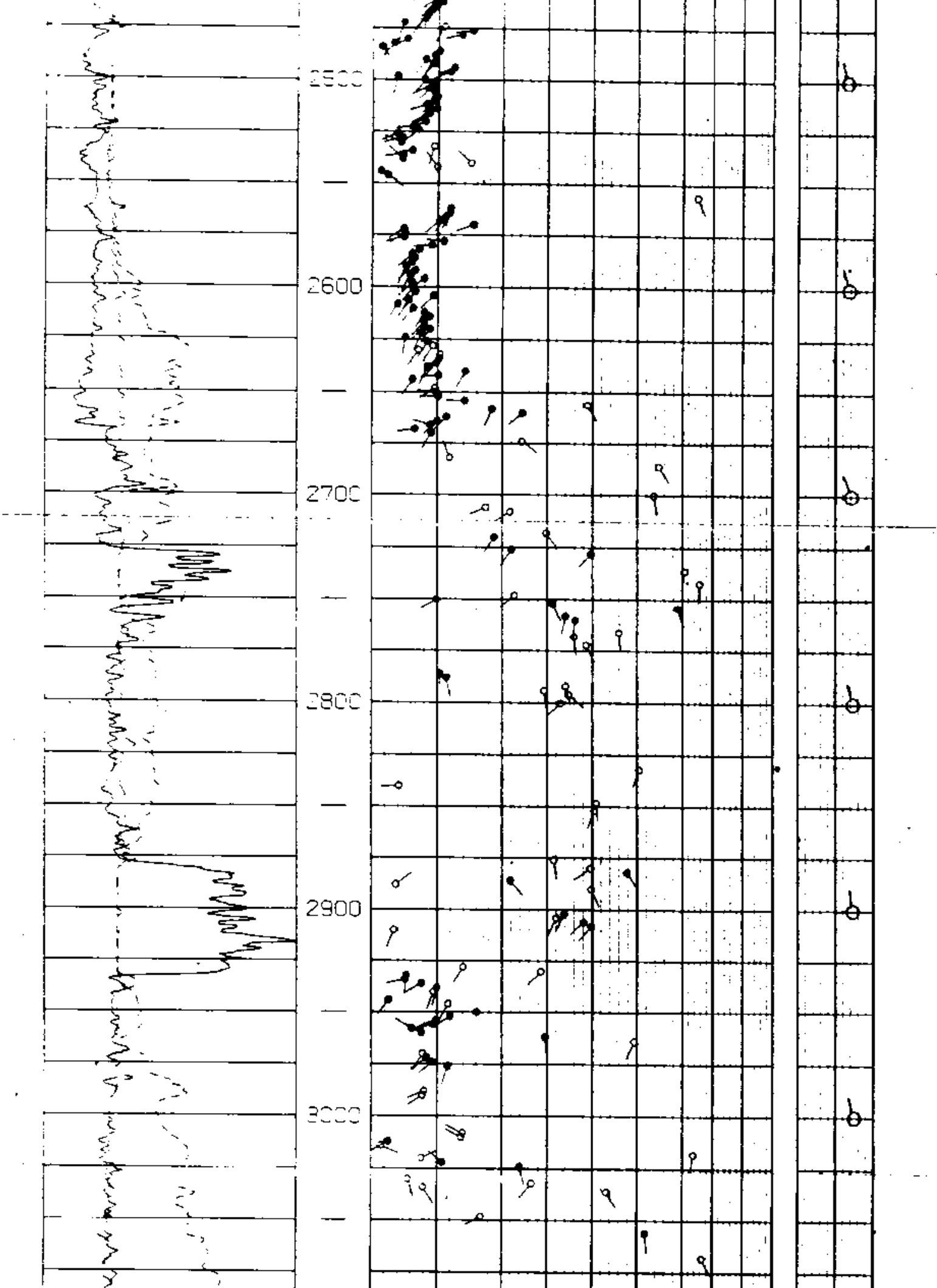

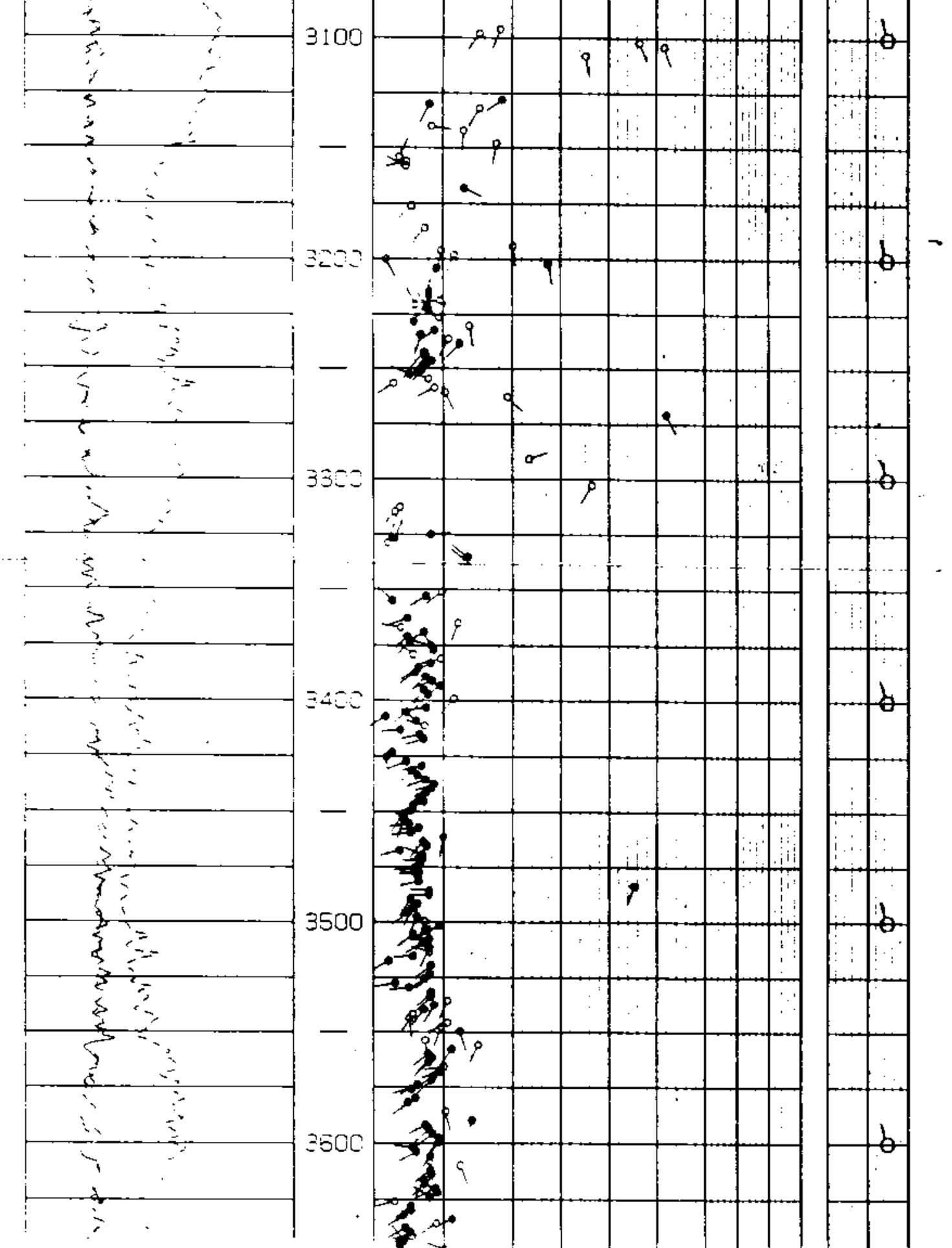

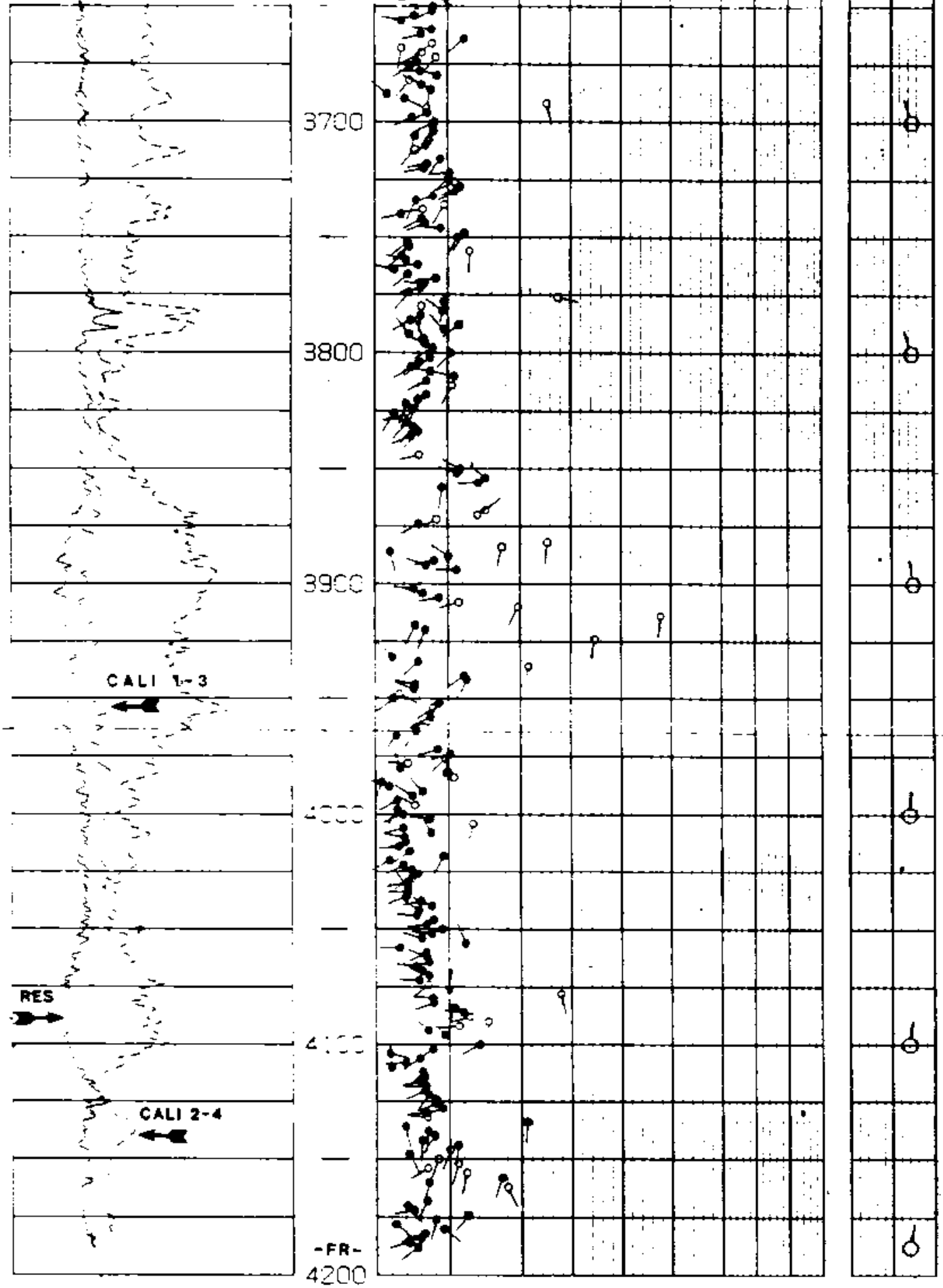

ZONE FROM 4203 TO 4554

CORRELATION CURVES
CALIPERS

DEPTHS

DIP ANGLE AND DIRECTION

BOREHOLE
DRIFT

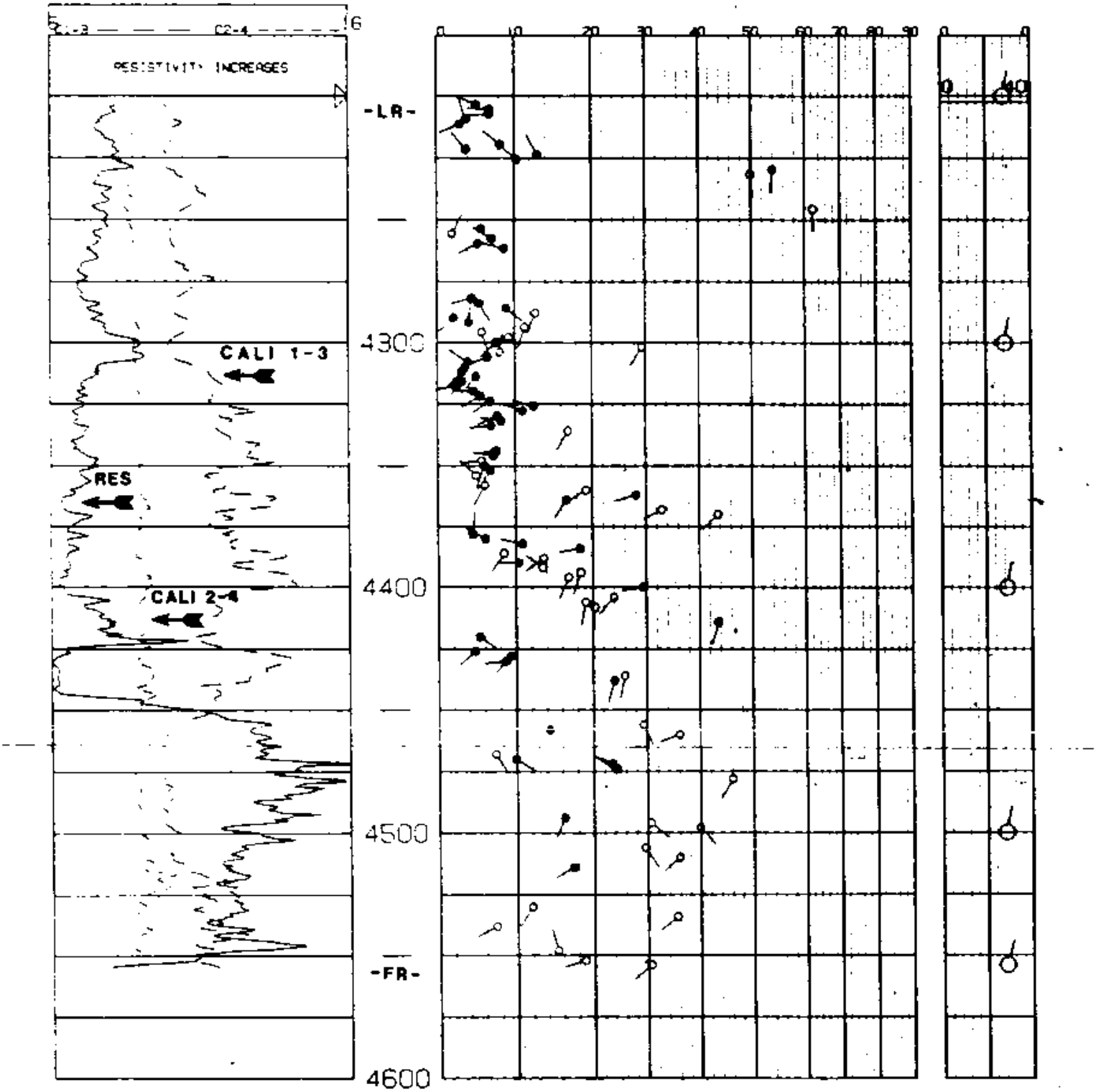

ZONE FROM 4574 TO 4630

CORRELATION CURVE
CALIPERS

DEPTHS

DIP ANGLE AND DIRECTION

BOREHOLE
DRIFT

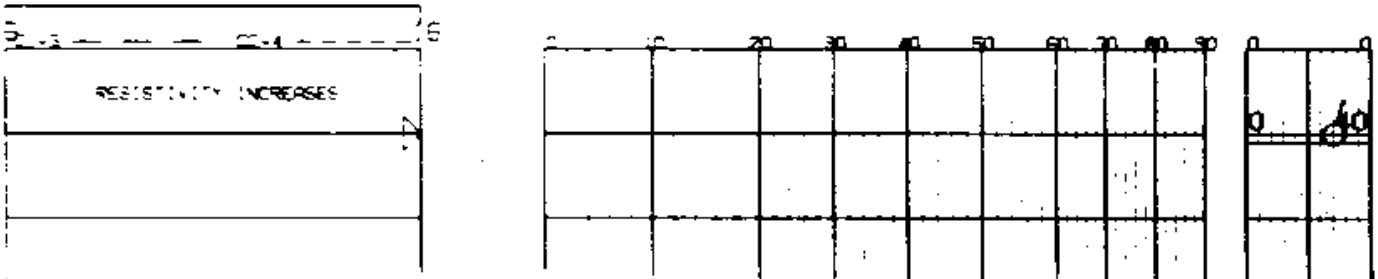

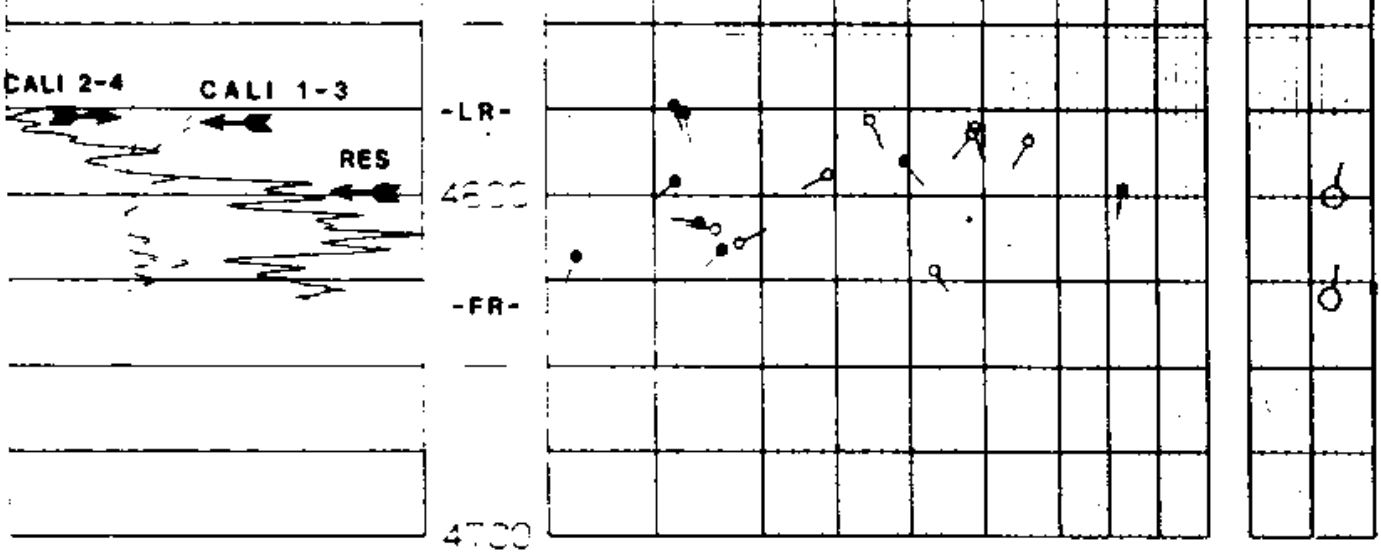

ZONE FROM 4640 TO 4776

CORRELATION CURVE
CALIPERS

DEPTHS

DIP ANGLE AND DIRECTION

BOREHOLE
DRIFT

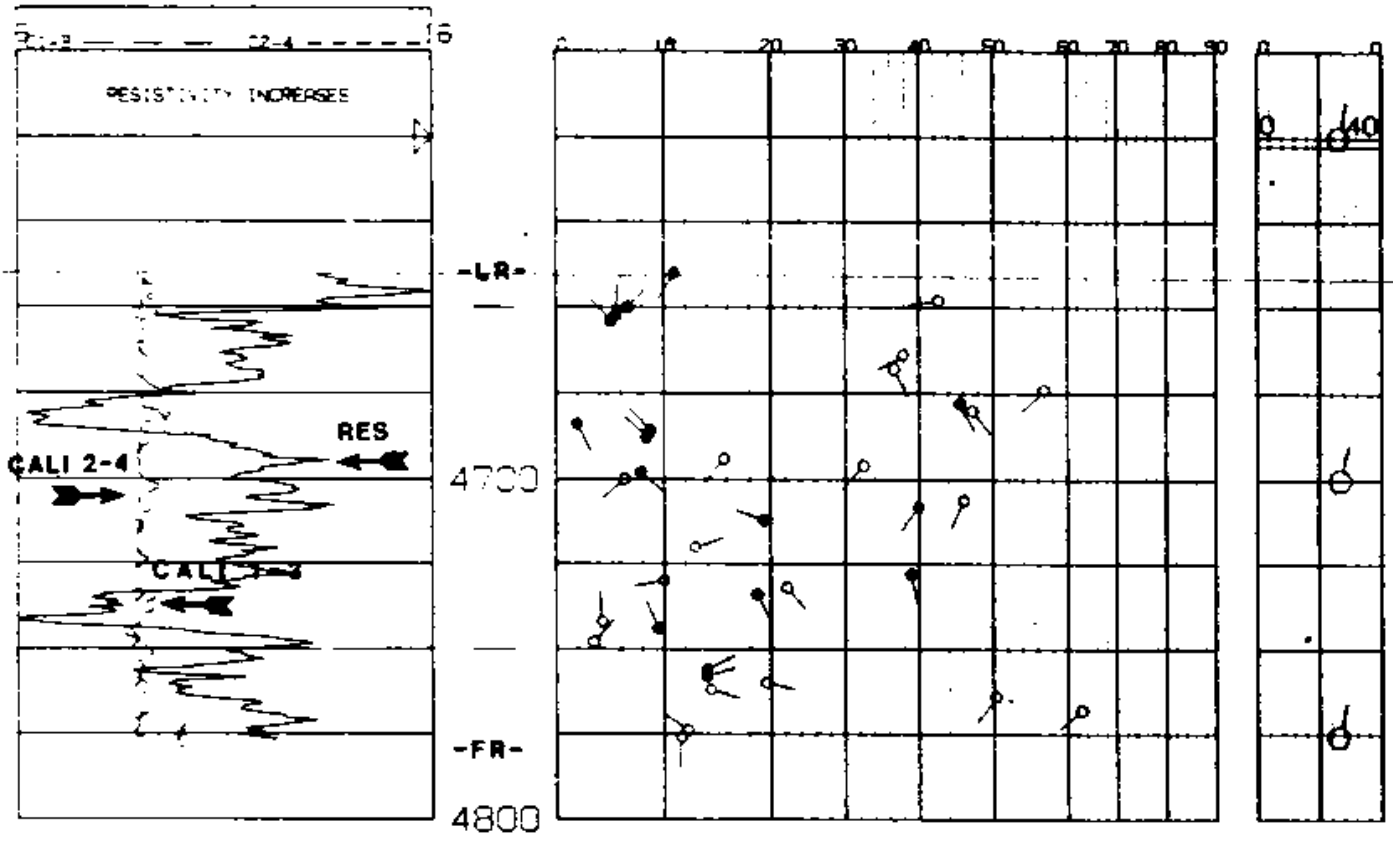

ZONE FROM 4794 TO 4814

CORRELATION CURVE
CALIPERS

DEPTHS

DIP ANGLE AND DIRECTION

BOREHOLE
DRIFT

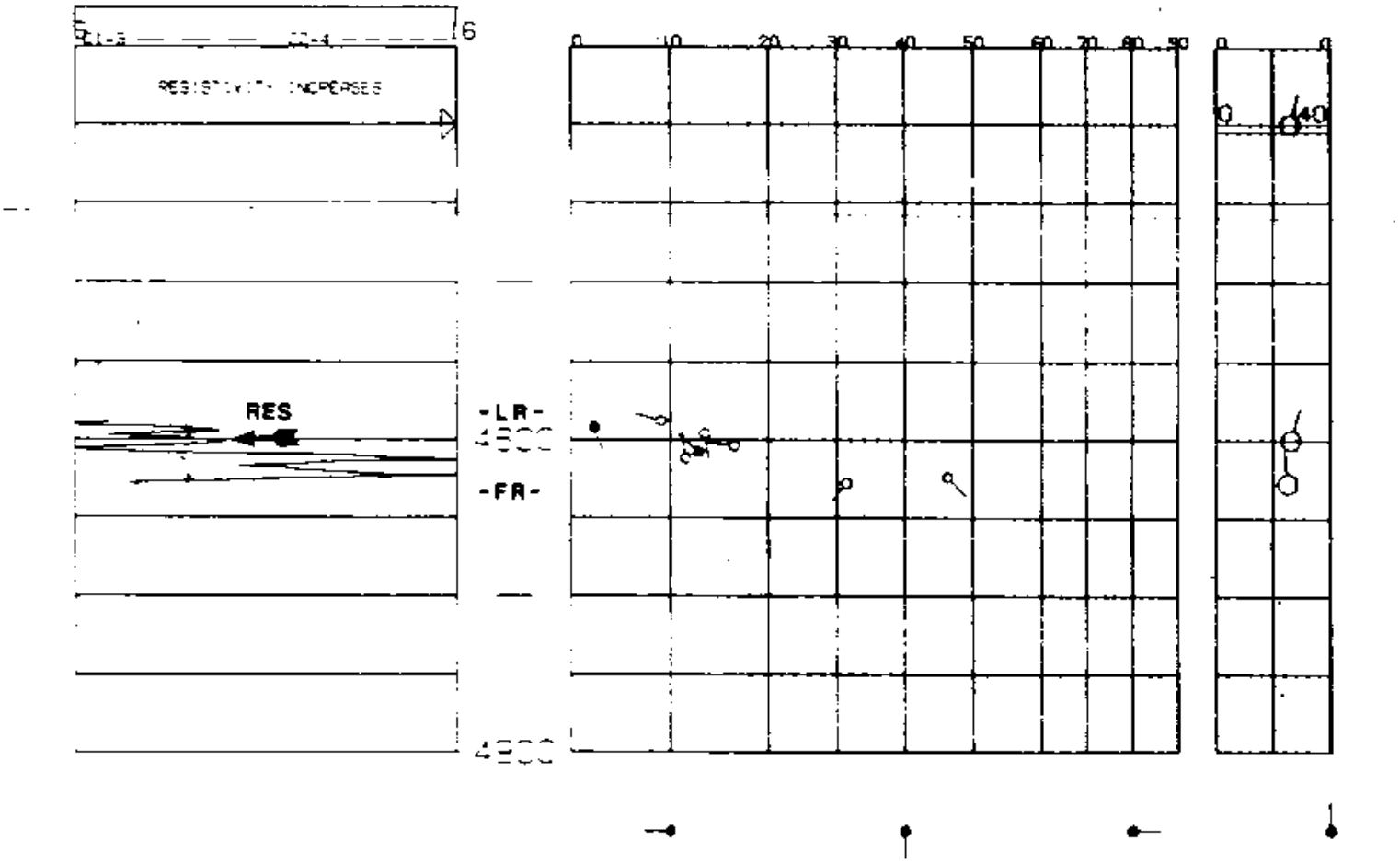

PAD TO PAD CORRELATIONS - MSDOUT

BLACK ARROWS ARE HIGHEST QUALITY

CORRELATION LENGTH 4 FT.

STEP LENGTH 2 FT.

SEARCH ANGLE 30 DEGREES X 2

ZONE FROM 978 TO 4188

CORRELATION CURVE DEPTHS DIP ANGLE AND DIRECTION BOREHOLE DRIFT

CALIPERS

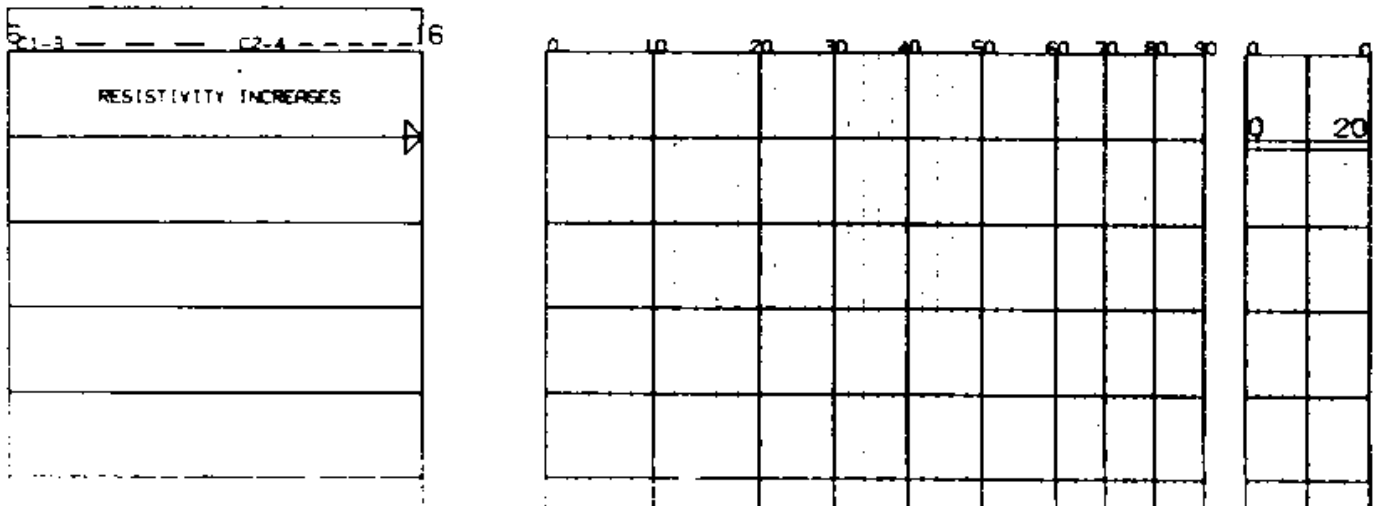

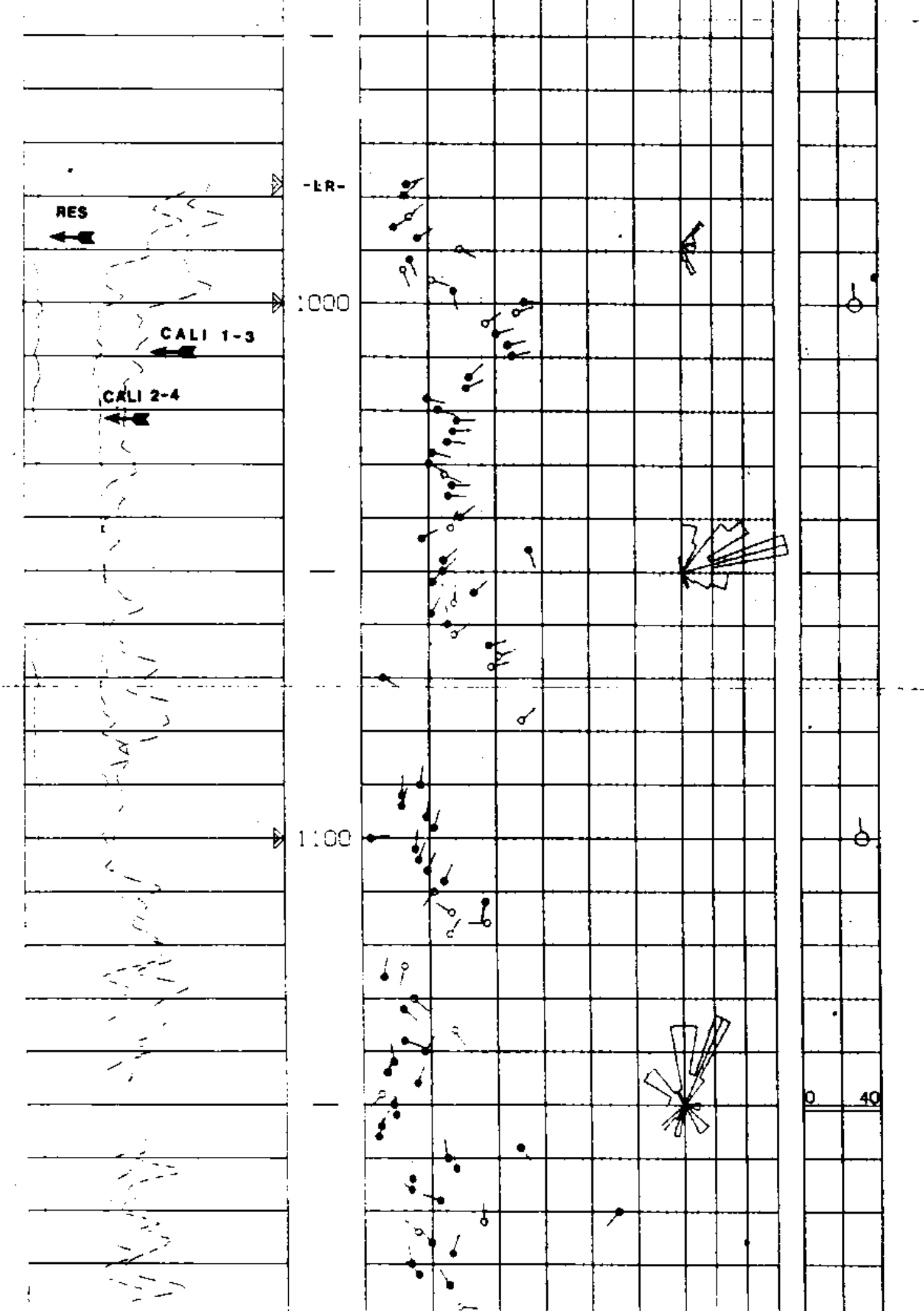

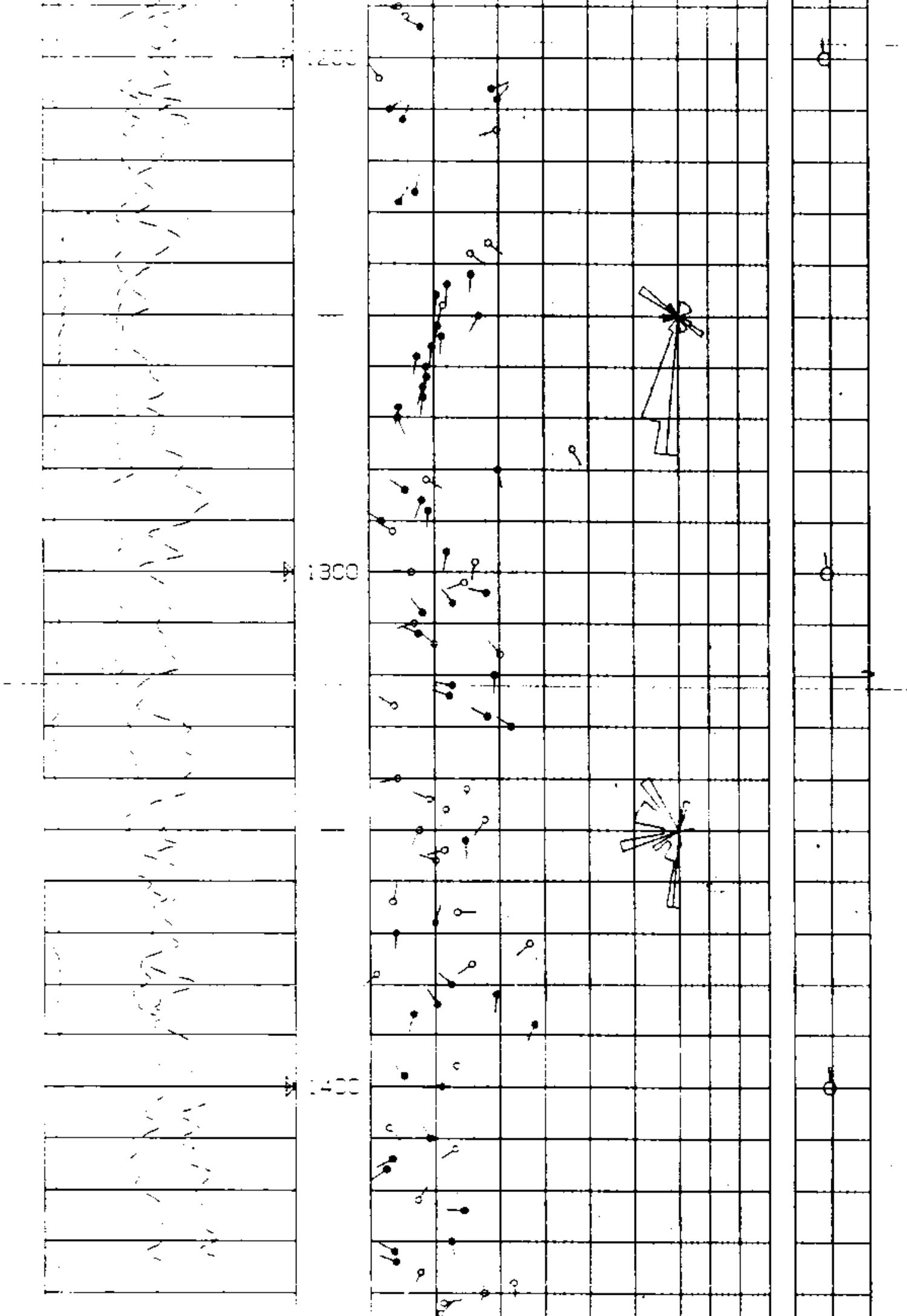

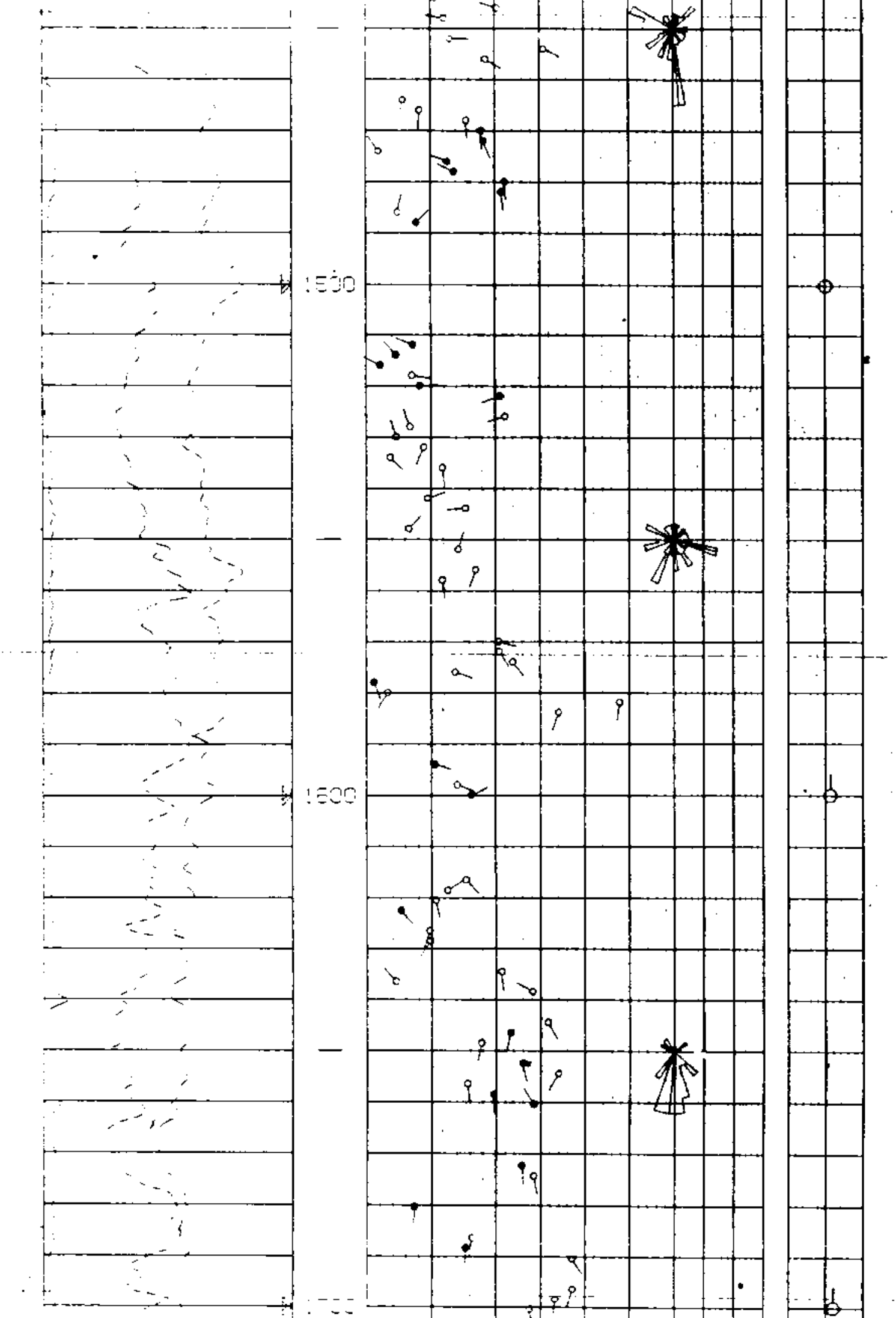

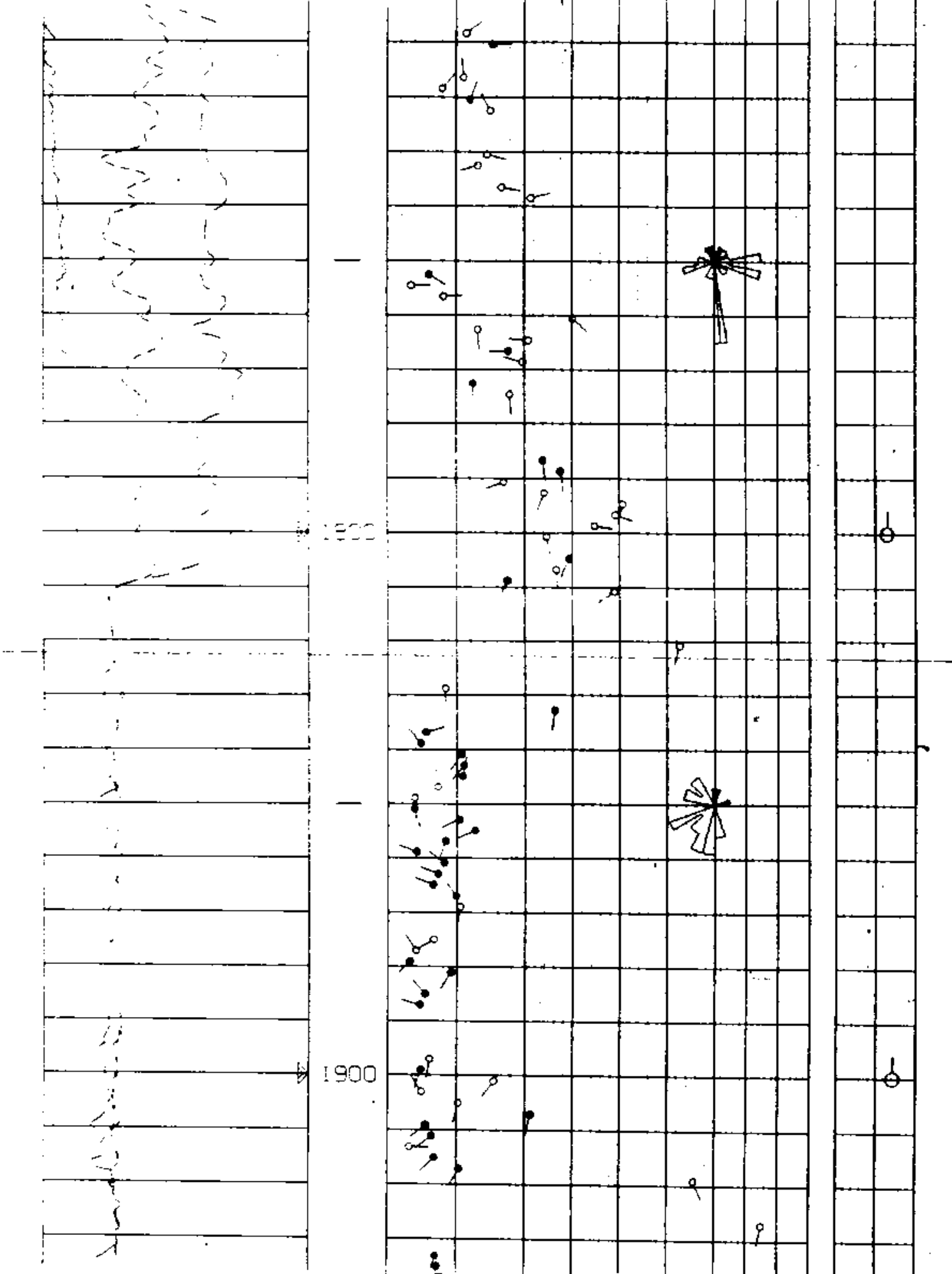

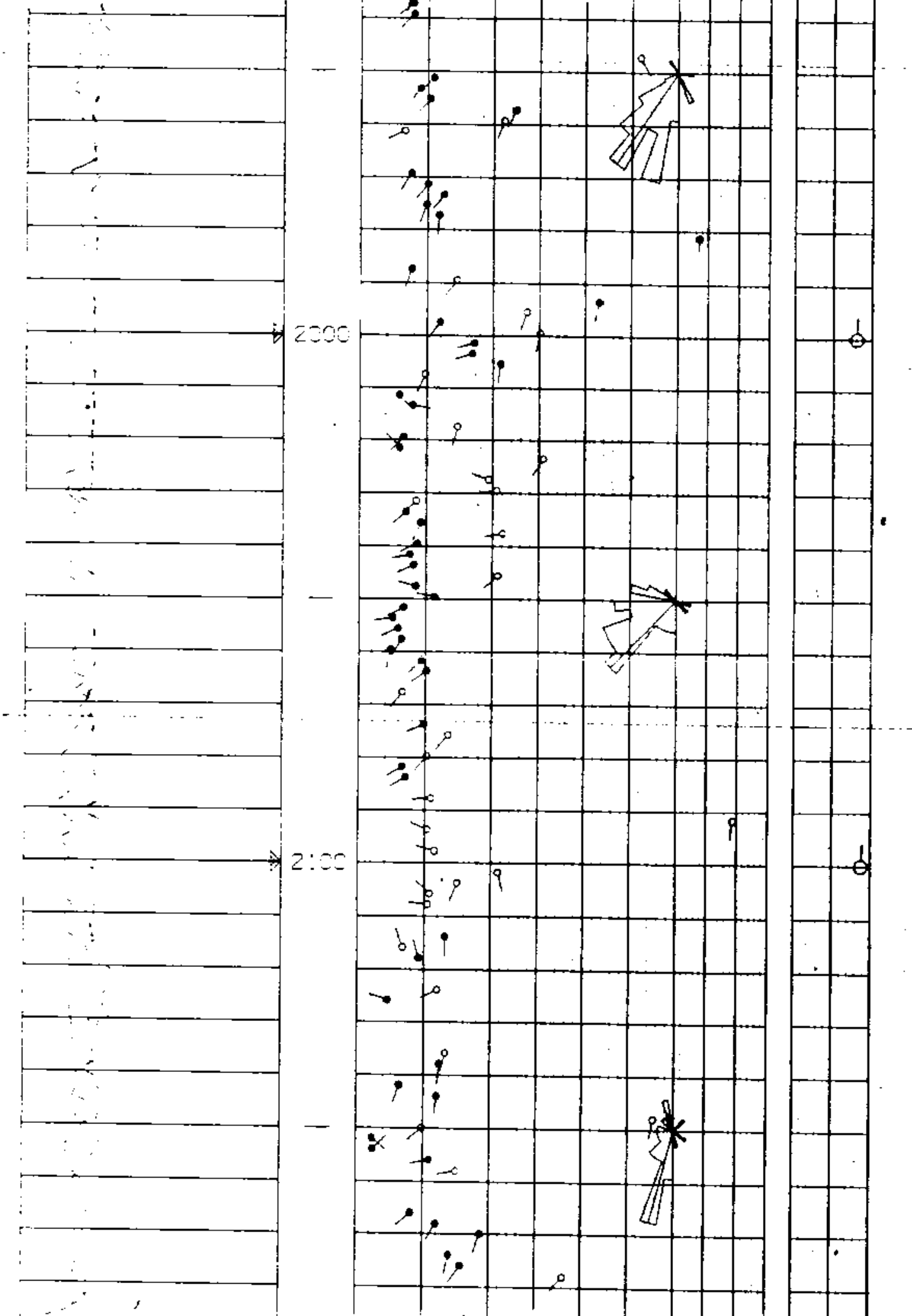

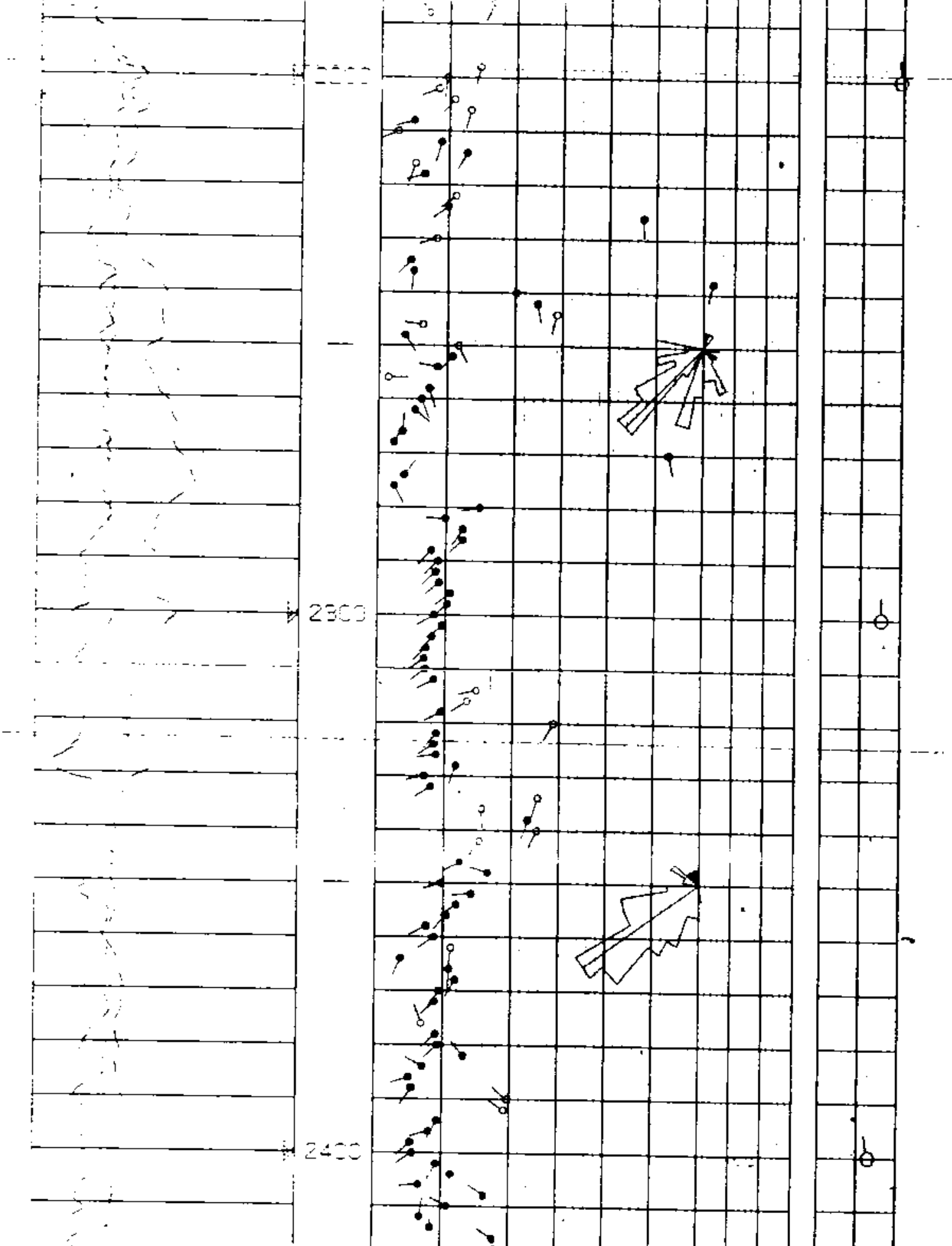

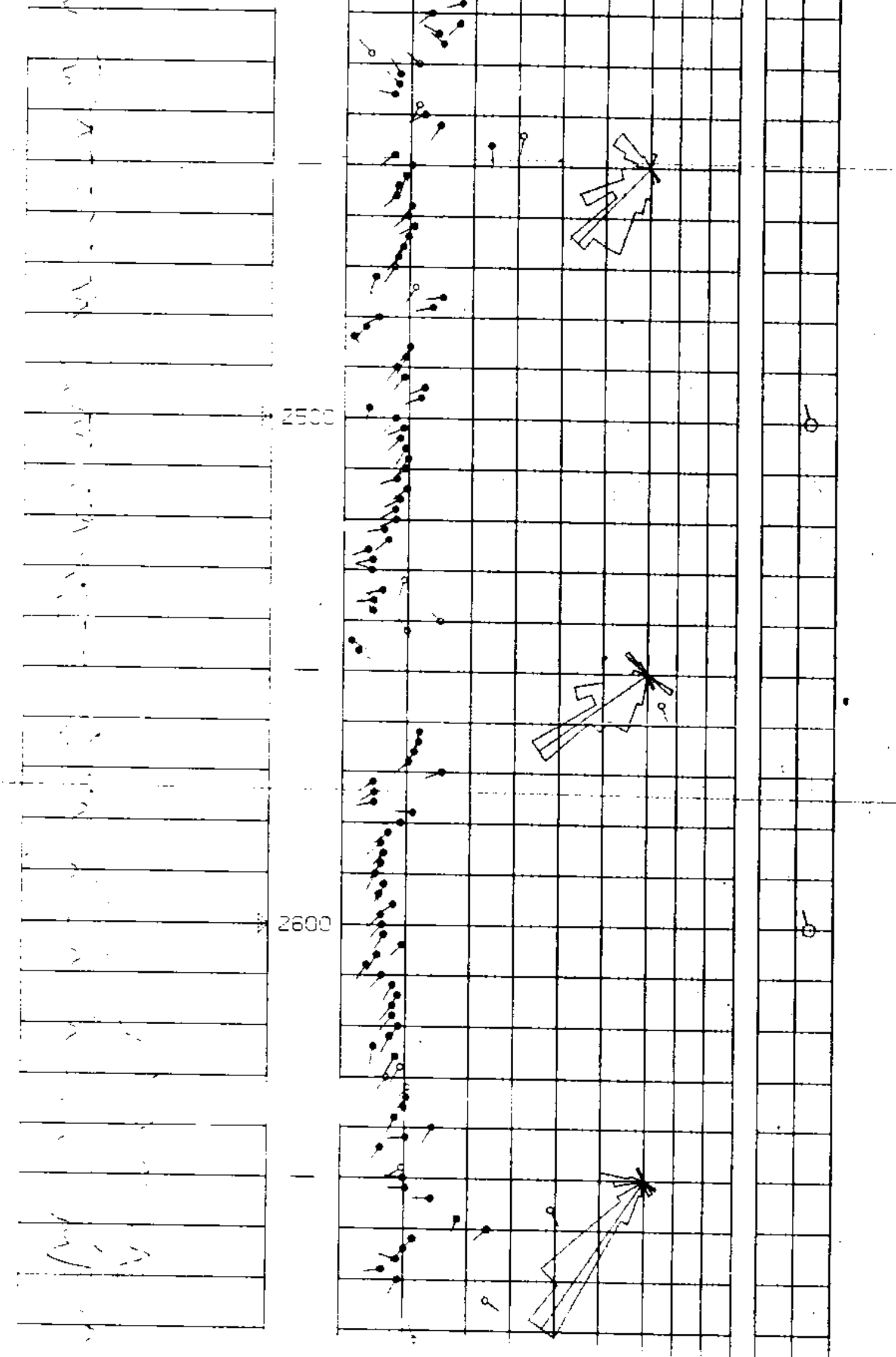

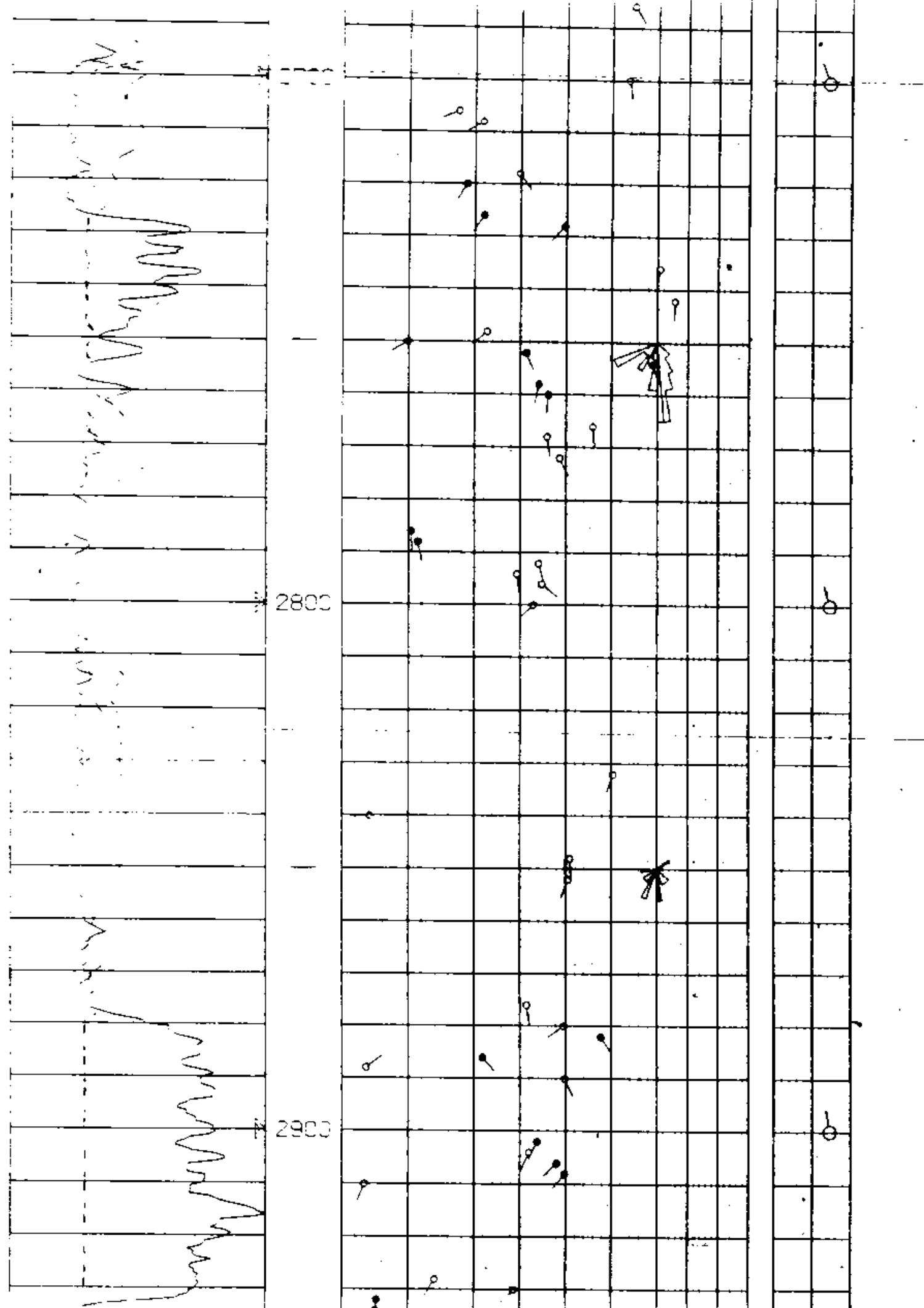

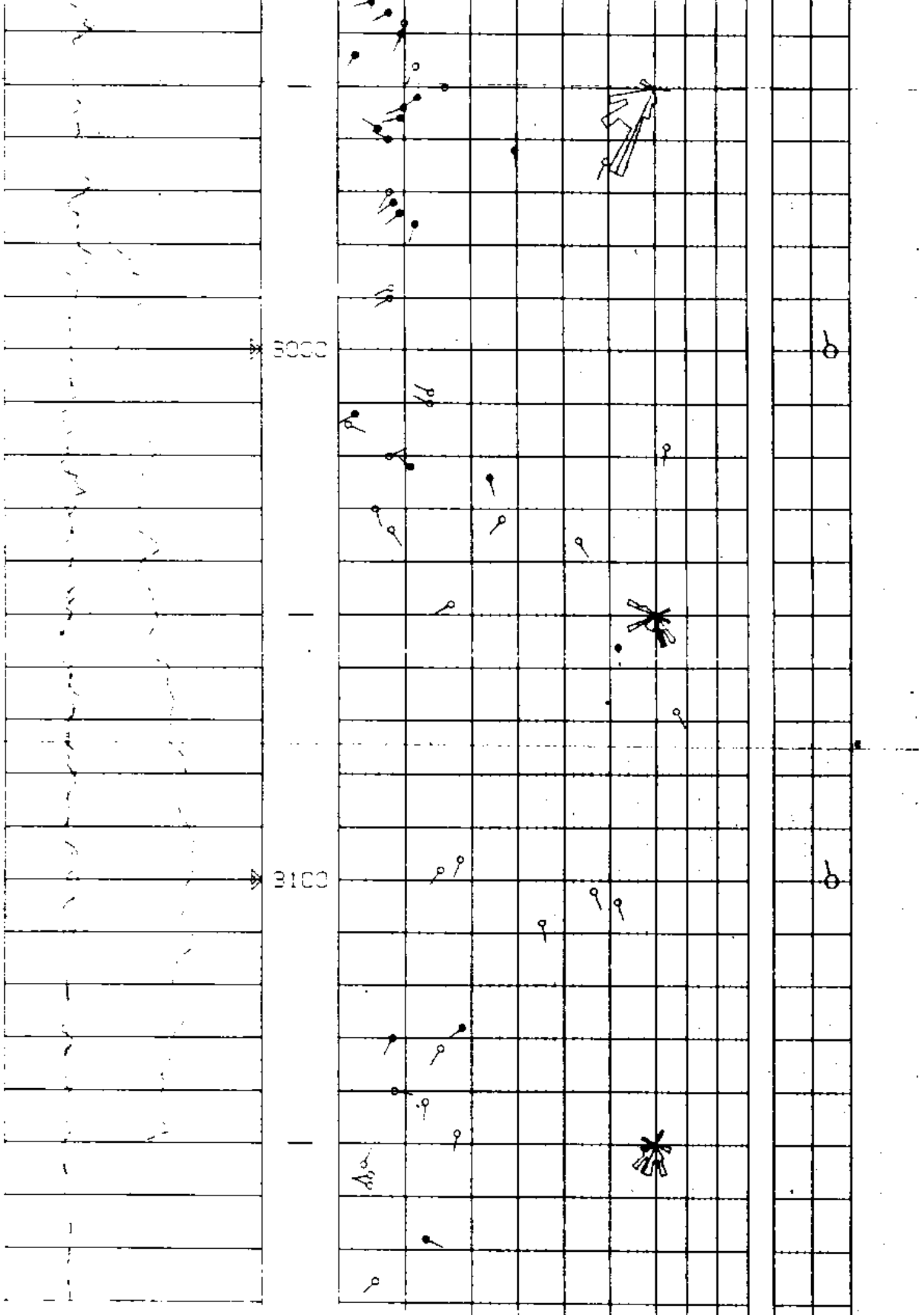



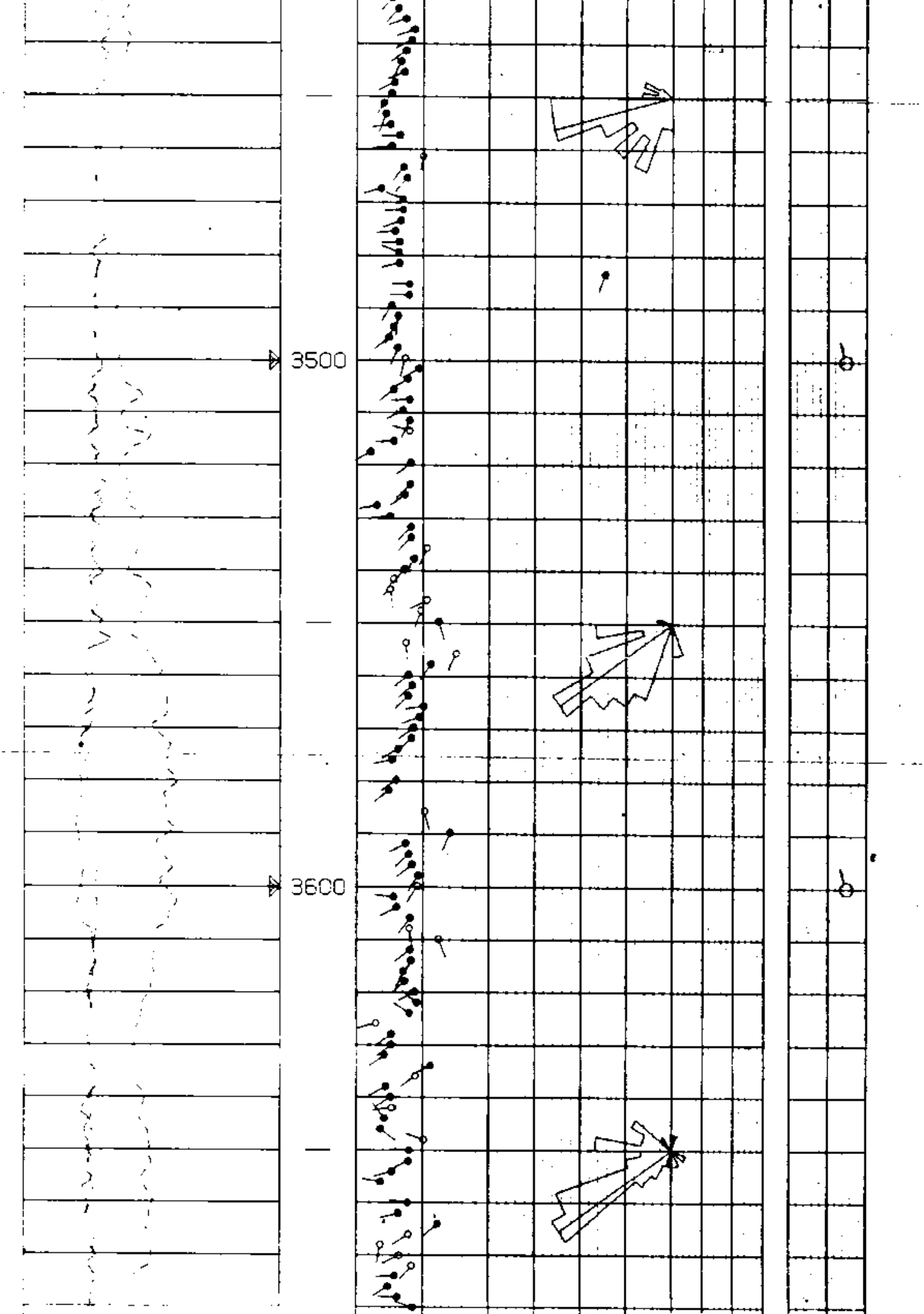

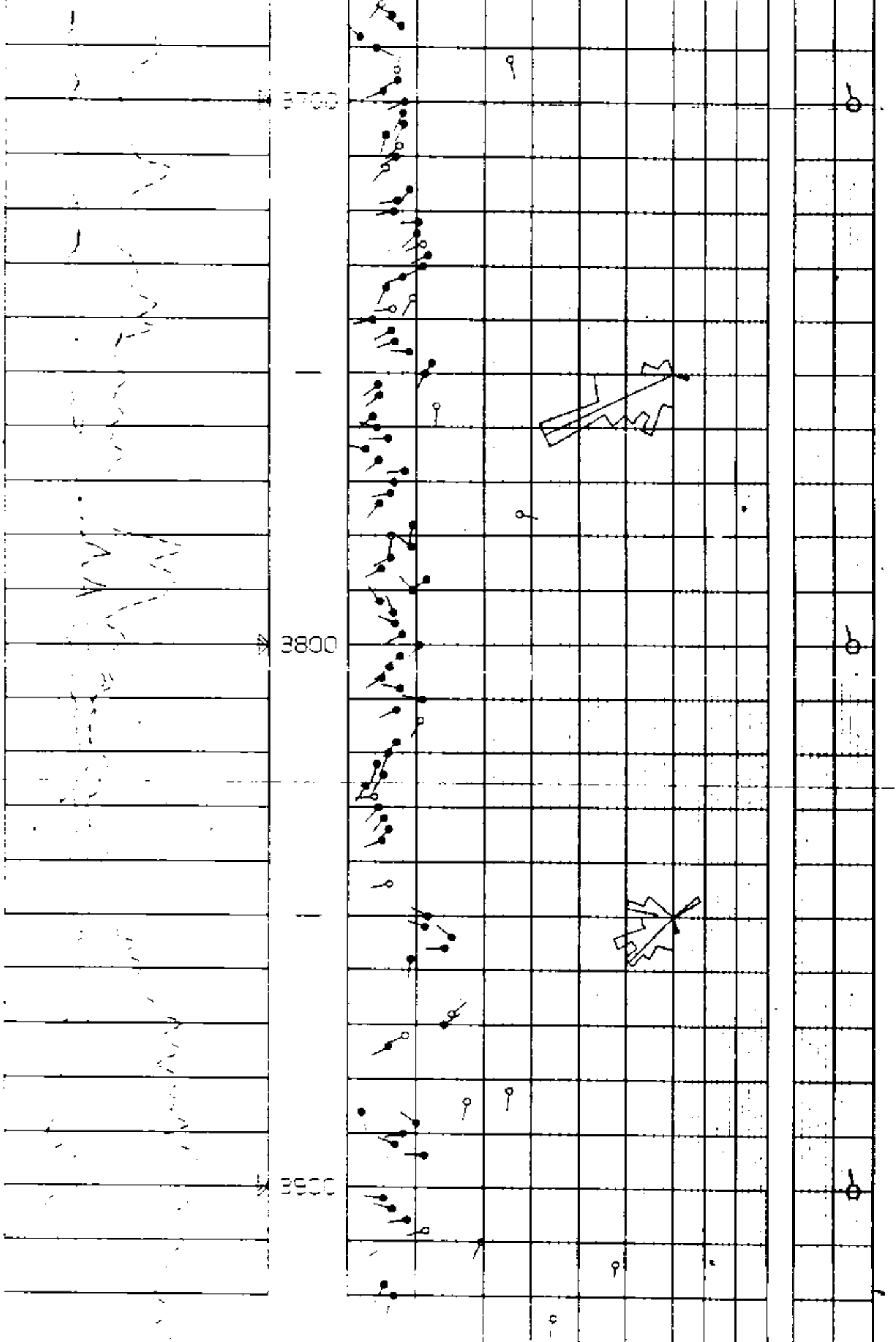



ZONE FROM 4203 TO 4554

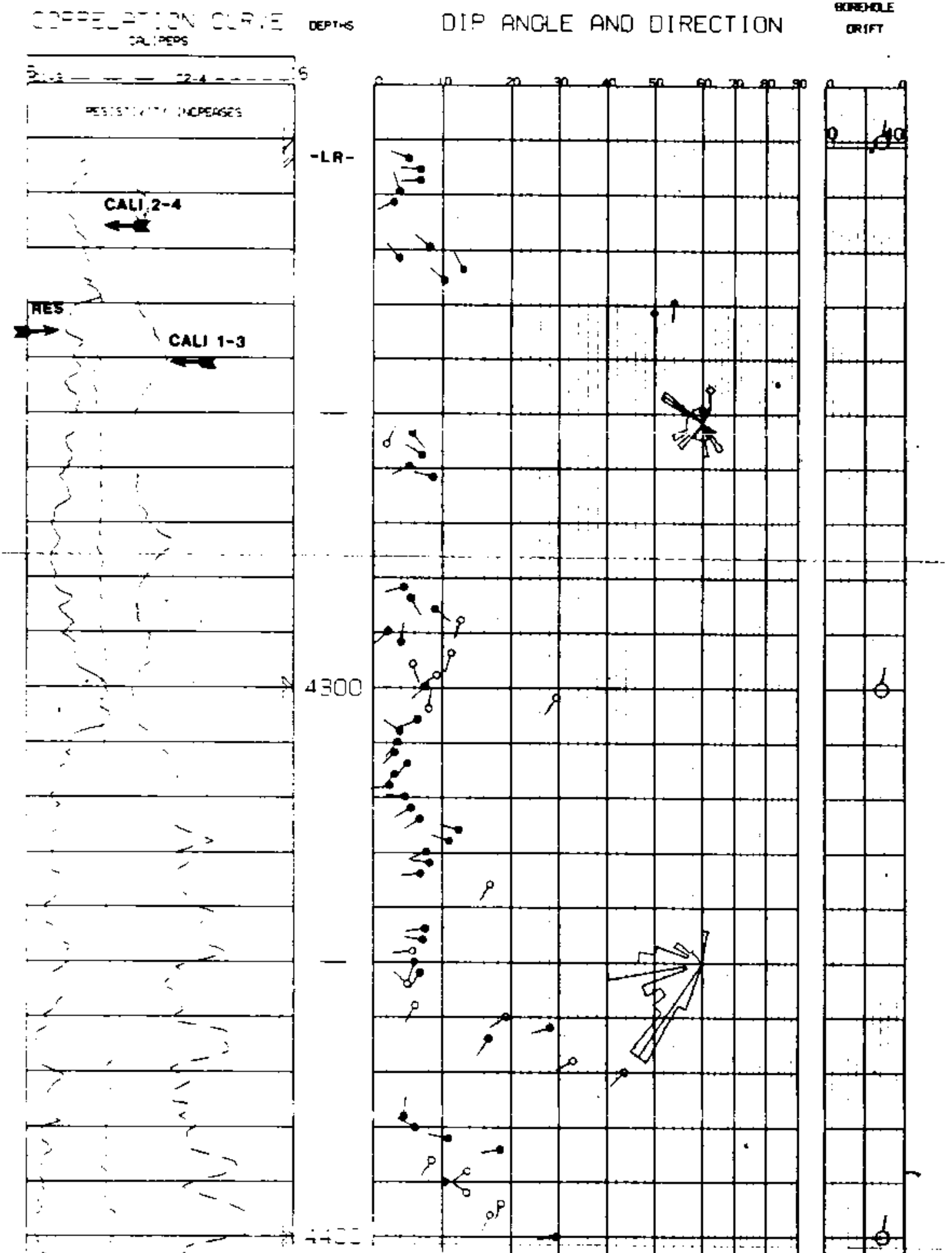

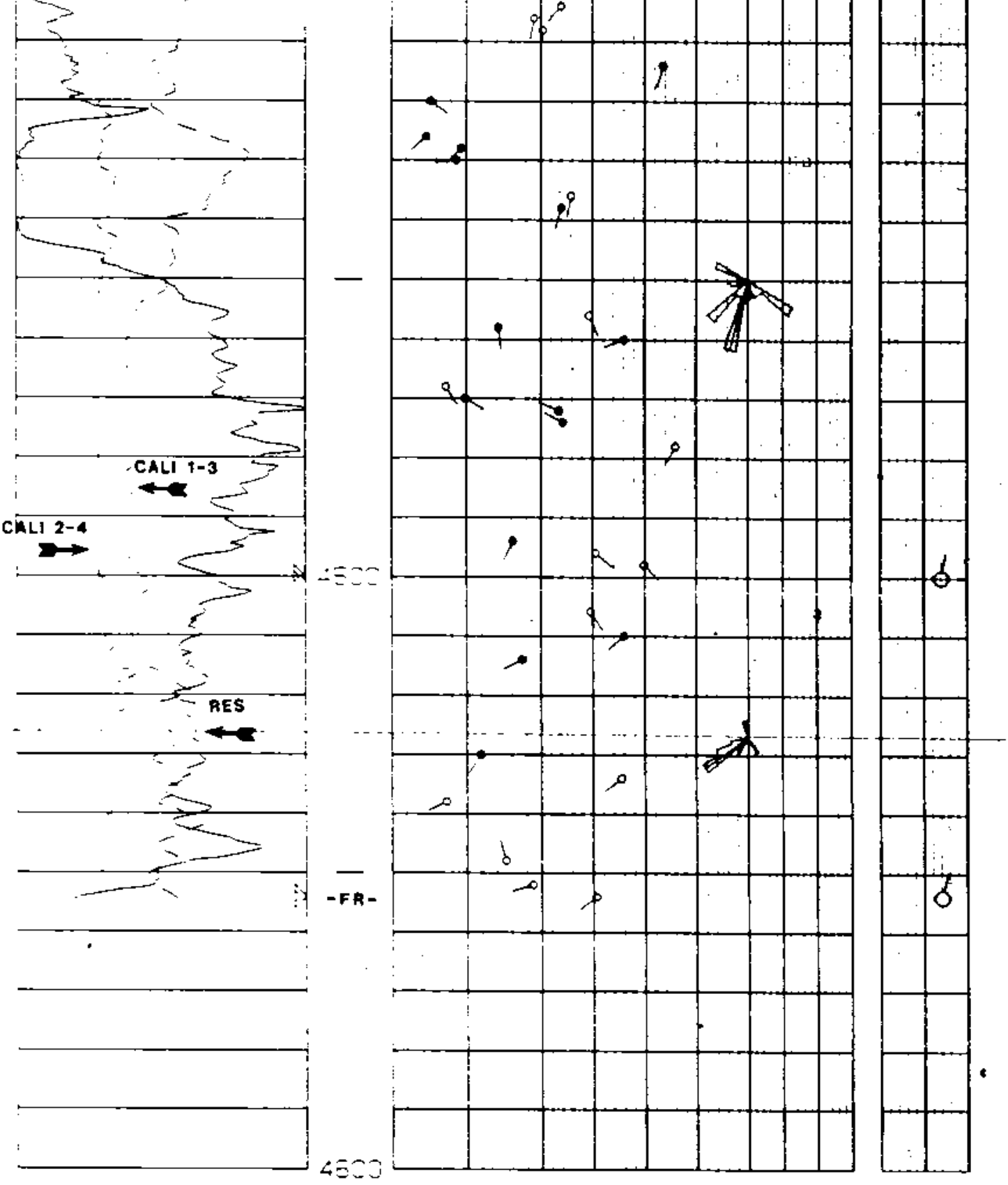

ZONE FROM 4574 TO 4630



ZONE FROM 4640 TO 4776

CORRELATION CURVE

CALIPERS

DEPTHS

DIP ANGLE AND DIRECTION

BOREHOLE DRIFT

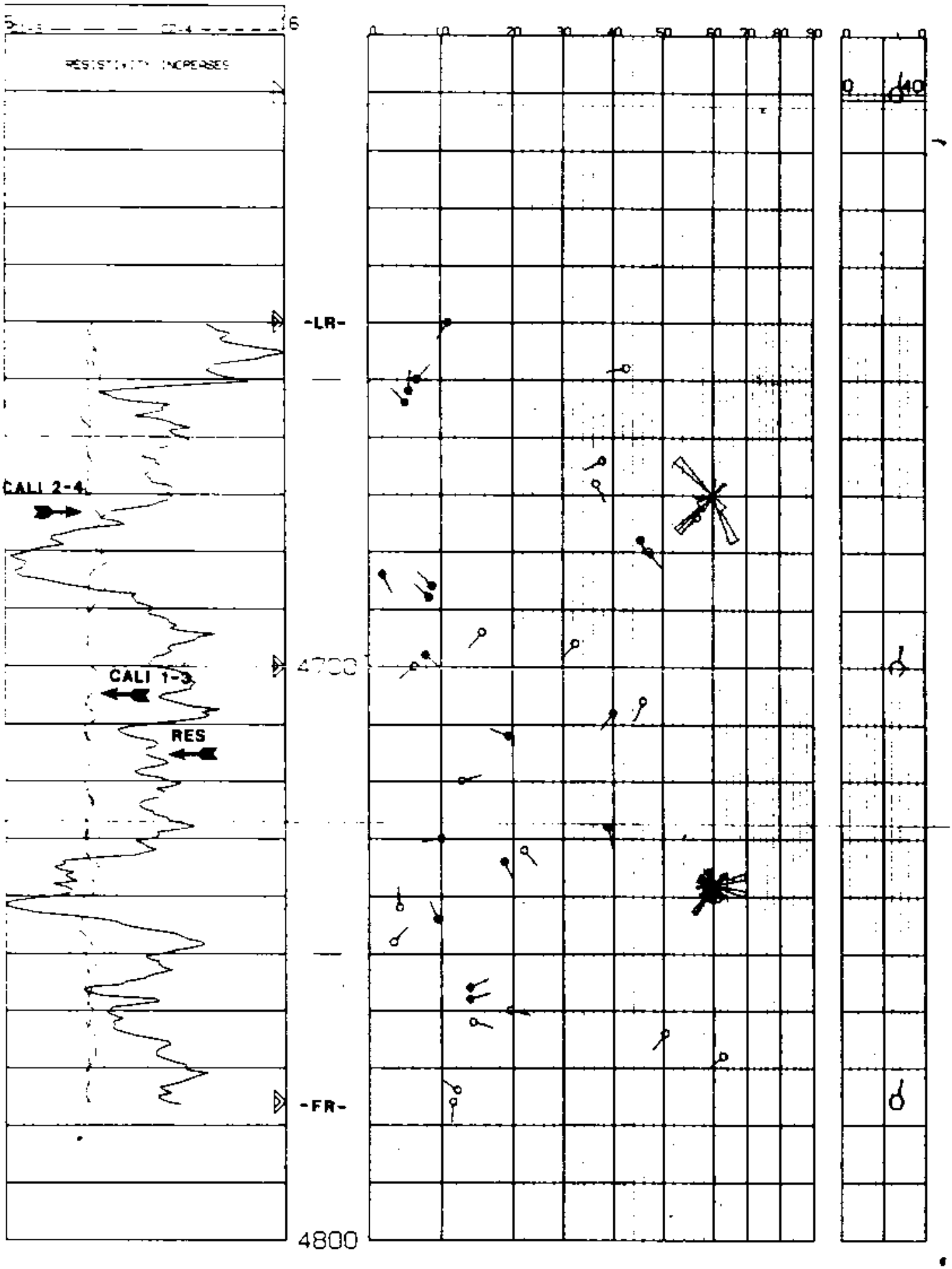

ZONE FROM 4794 TO 4814

CORRELATION CURVE DEPTHS DIP ANGLE AND DIRECTION BOREHOLE DRIFT

CALIPERS

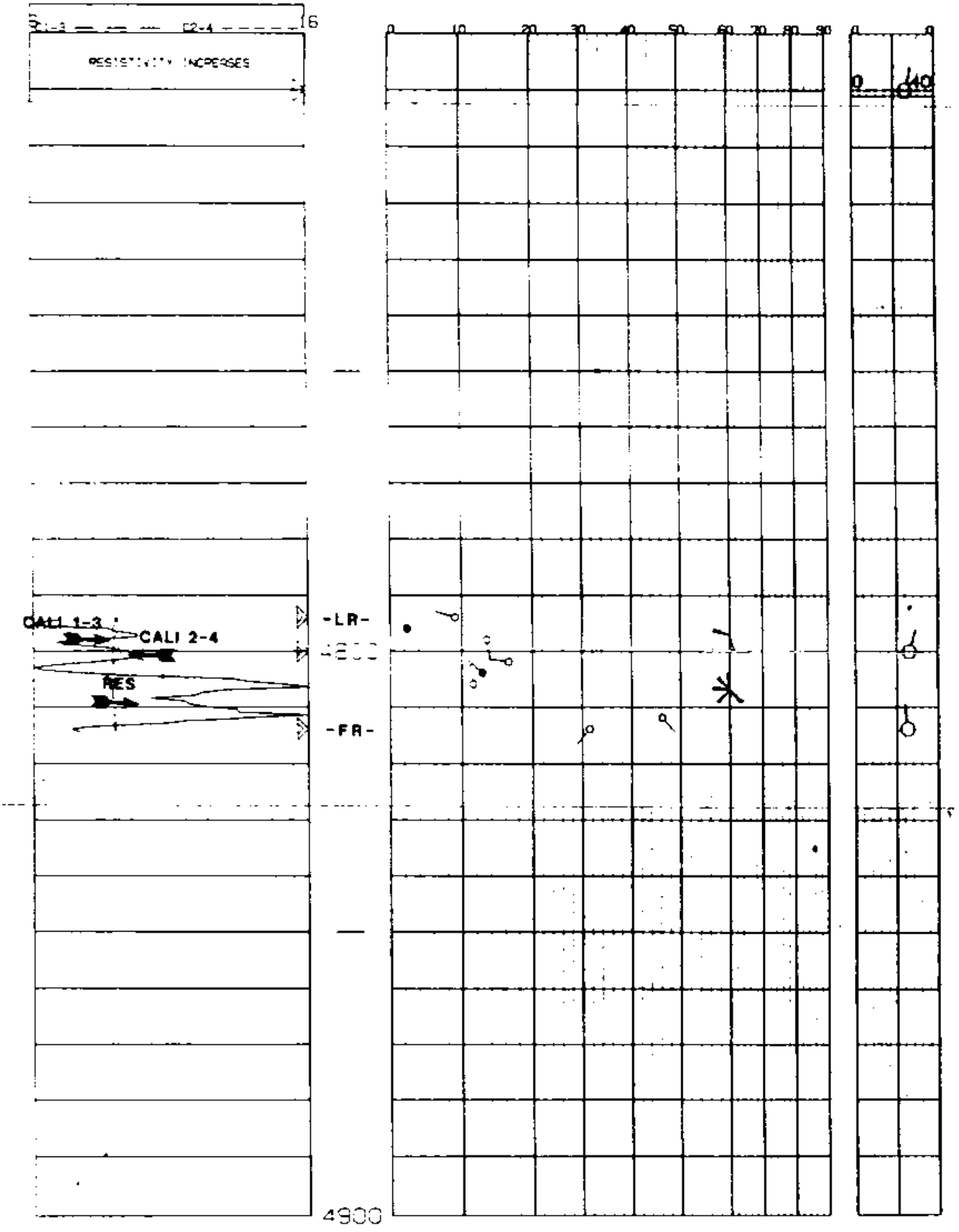

PETROLEUM INFORMATION CORPORATION