SCHLUMBERGER

WELL SURVEYING CORPORATION

COMPANY: RICHFIELD OIL CORP.

FIELD: PORTLAND AREA

WELL: BARBER 1

SEC. 23 **T.** 1N **R.** 1W.

COUNTY: MULTONOMAH **STATE:** OREGON

ELEV.: +1056 D.F.

COMPANY: RICHFIELD OIL CORP
FIELD: PORTLAND AREA
WELL: BARBER 1
COUNTY: MULTONOMAH
FILING NO.

RUN	1	2	3	4	5
Date	3-22-46	3/29/46	4/14/46	4/30/46	5/27/46
Csg. shoe	811'	811			
Total depth	2180'	3325	4879	5899	6855
Depth rchd.	2176'	3399	4884	5905	6855
Ft. Meas.	1367'	1123	1585	1041	950
Mud Nat.	Hojcue Jel	Chem	Chem	Chem	[illegible]
Dens	72	76	81	81	80
Visc.	55	46	49	45	42
Res.	6.1 @ 50°F		3.1 78	1.5 57	2. 71
Max. Temp.	25°F	80°F		155	159
Meas. from	DF	DF		DF	DF
Tension					
Rig. Time	2 h.	3:15	3:00	2:30	2:50
Mileage	16	16	16	16	16
Observer	A. L. [illegible]	A. Herrald	A. Herrald	A. Herrald	[illegible]
Witnessed by:					

RUN	6	2	3	4	5
Date	6/5/46				
Csg. shoe					
Total depth	7885				

Depth rchd.	7884
Ft. Meas.	1029
Mud Nat.	[illegible]
Dens	80
Visc.	45
Res.	
Max. Temp.	132
Meas. from	KB
Tension	
Rig. Time	3:00
Mileage	16
Observer	C. Schafer
Witnessed by:	

DIAMETER OF HOLE

12 1/5 7927
8 ½ 7665

REMARKS

Standard Resistivity-AM-10"
Standard Lateral [illegible]

DEPTH	SELF-POTENTIAL	RESISTIVITY
	← 100-millivolts →	—— NORMAL CURVE .... THIRD CURVE 0 -ohms m²m 30



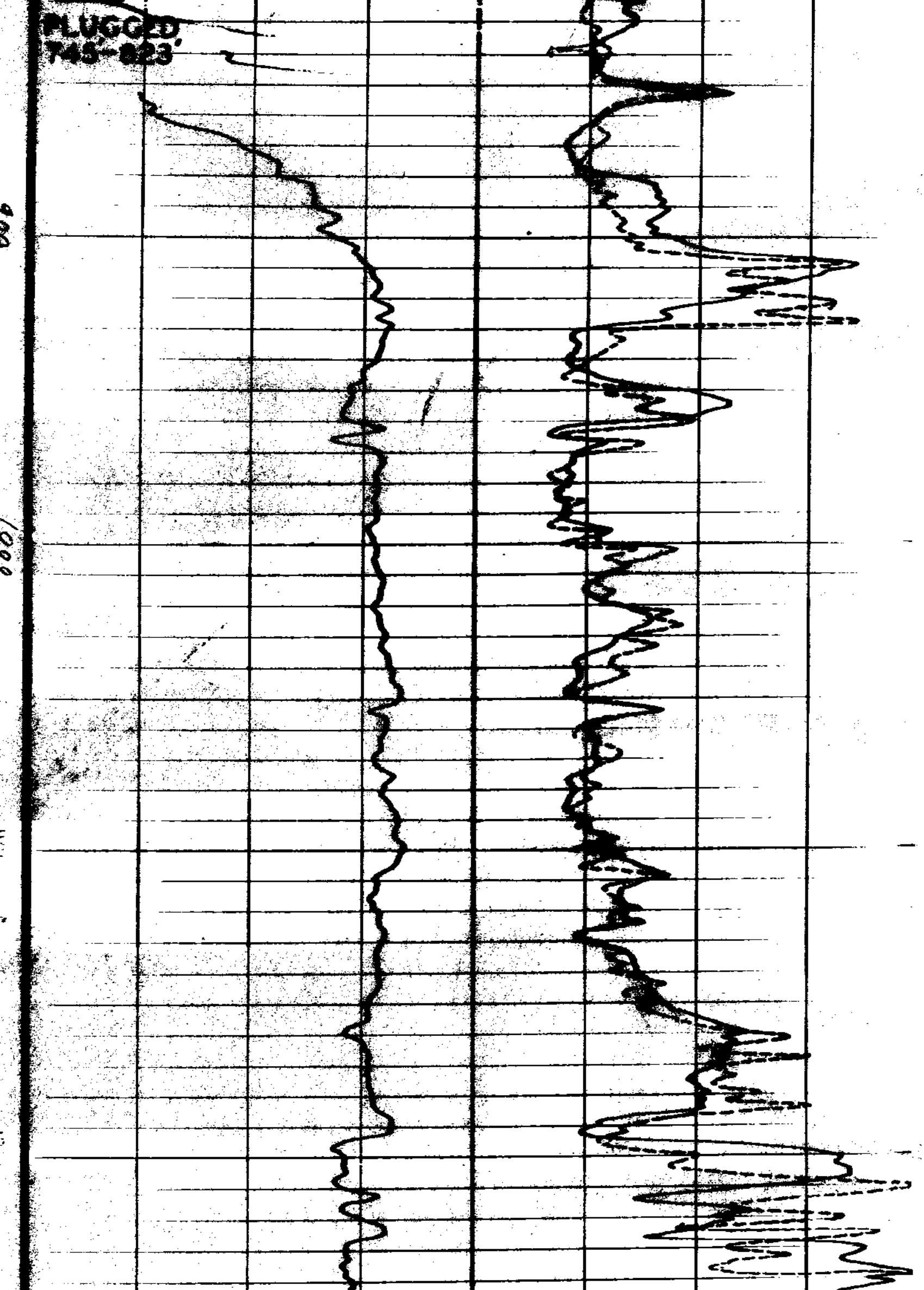

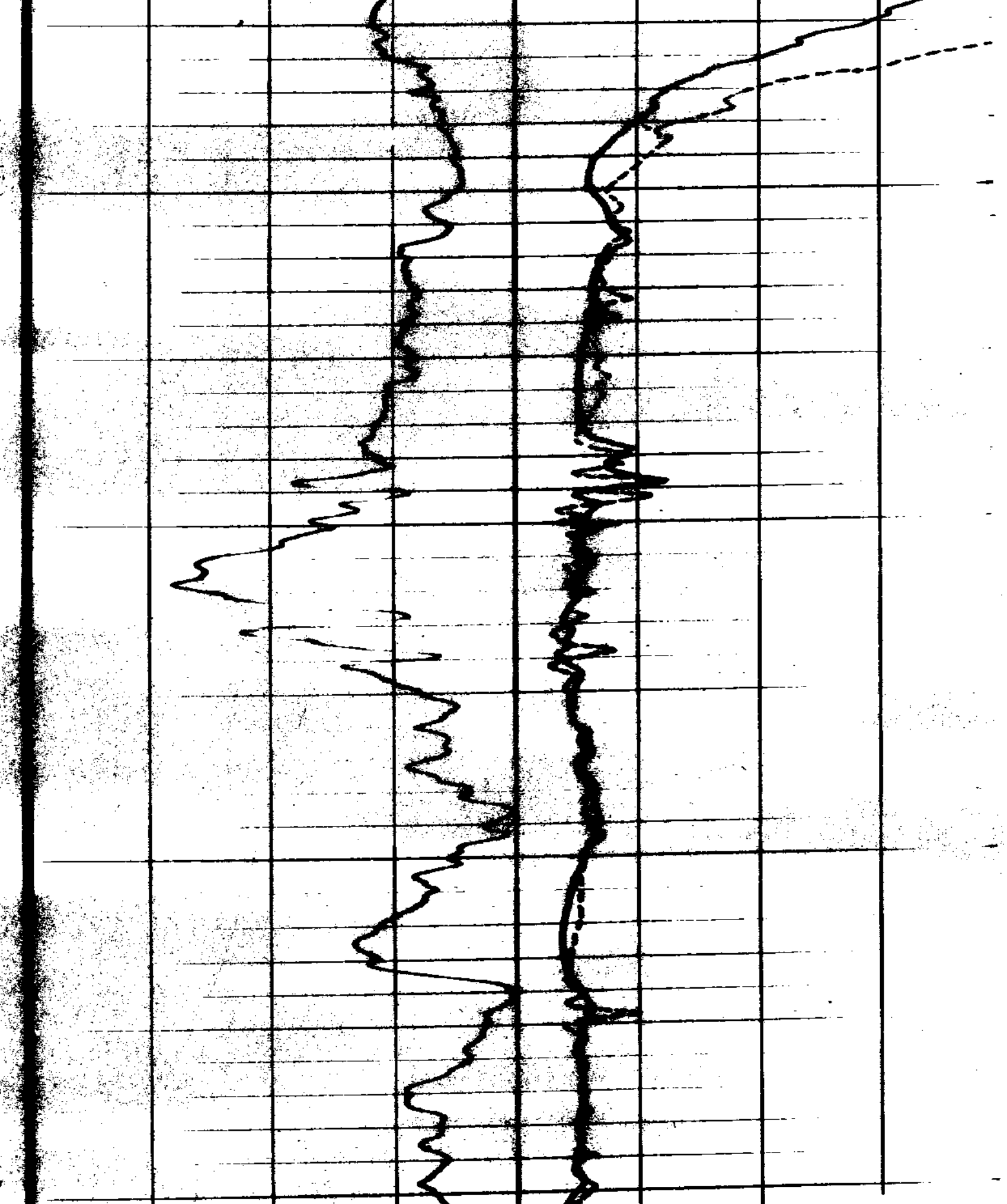

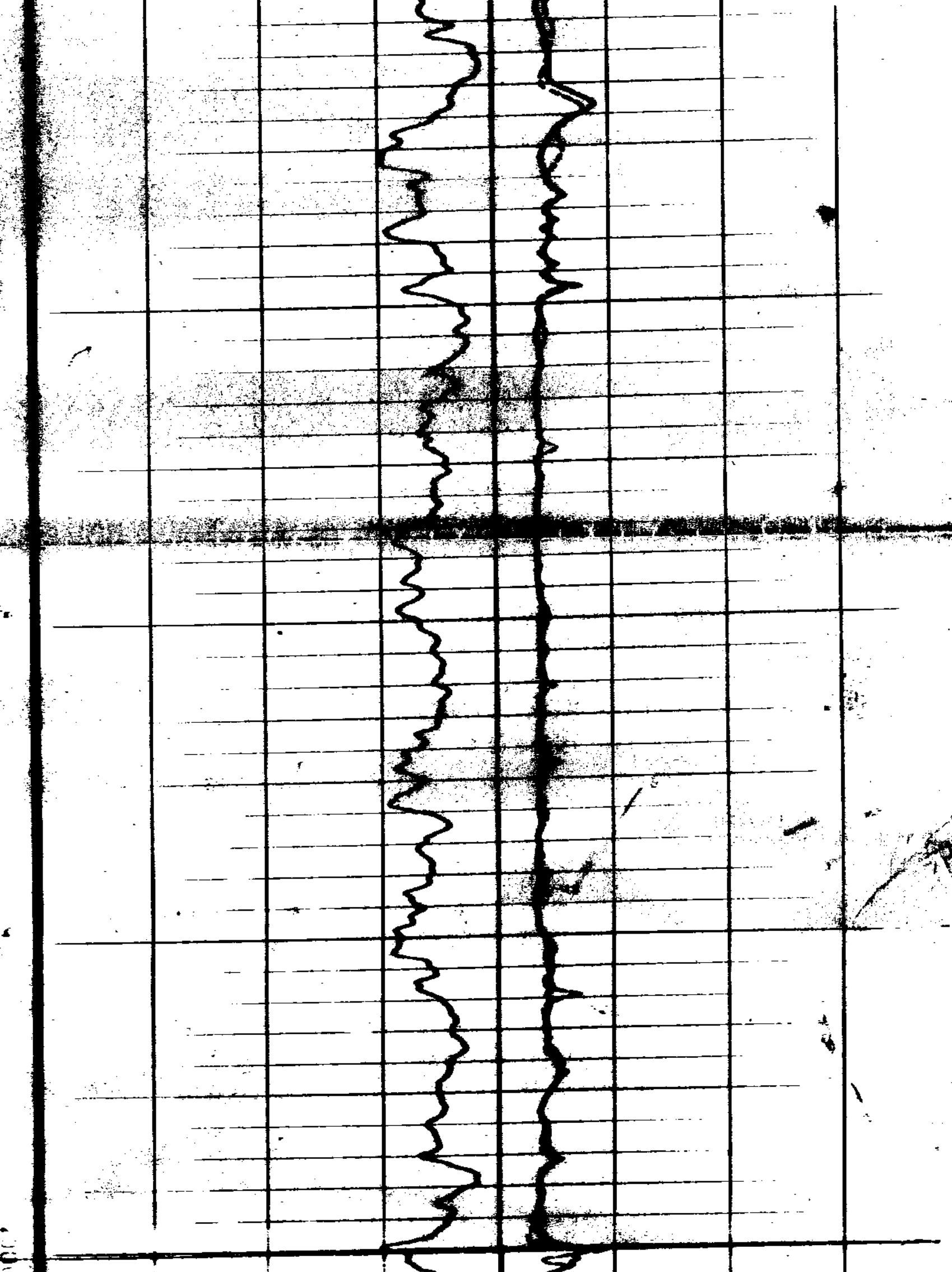

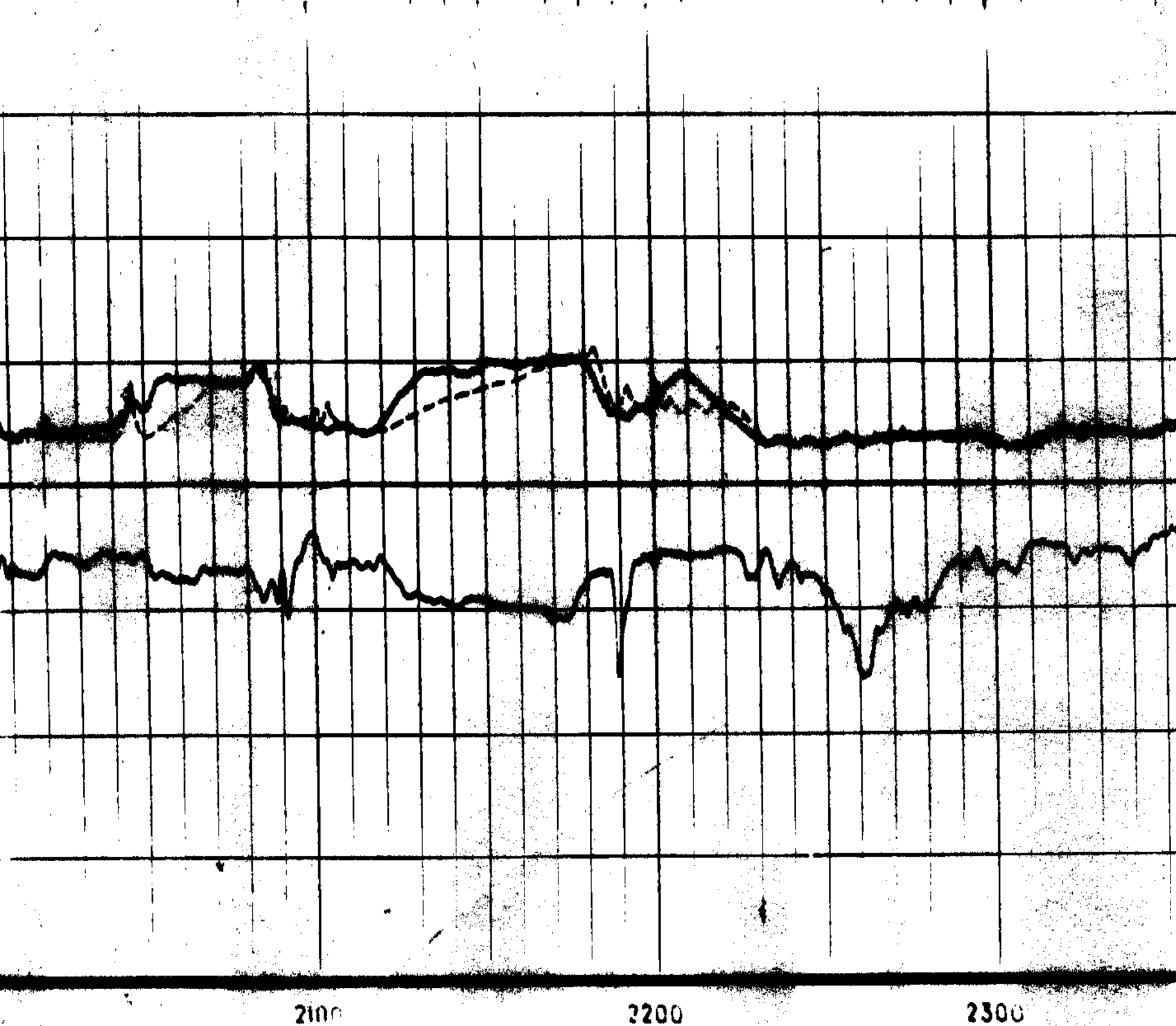

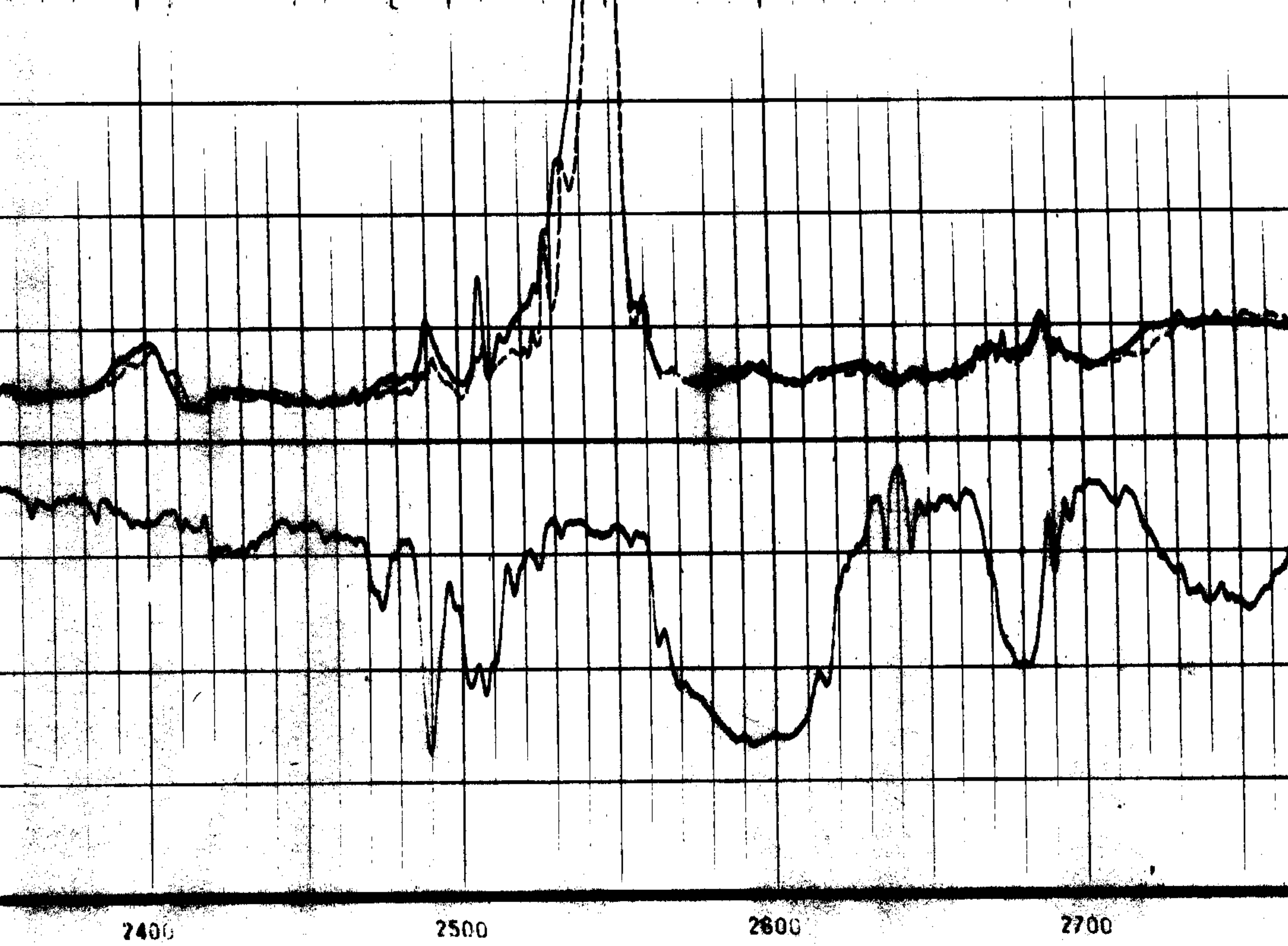

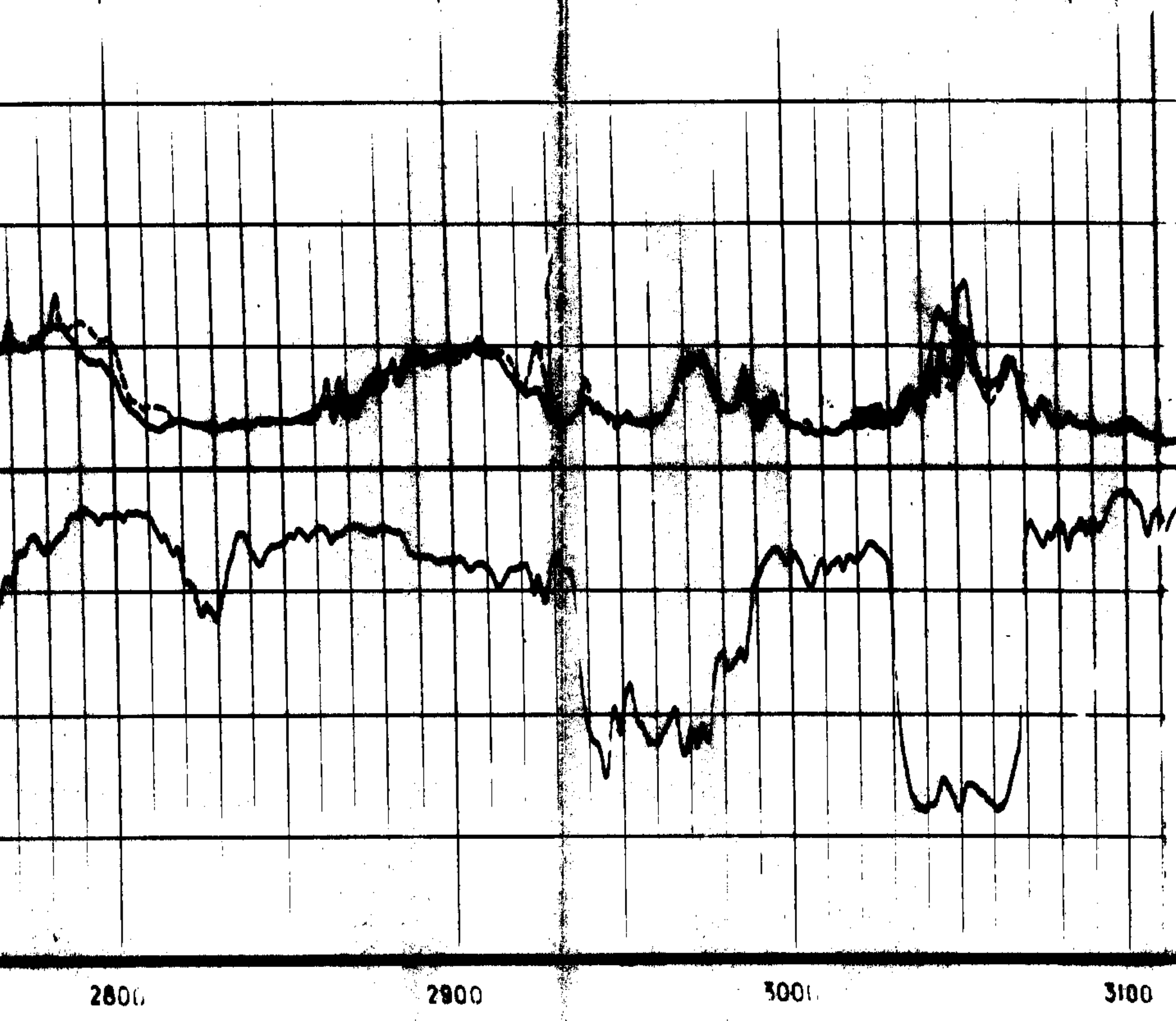

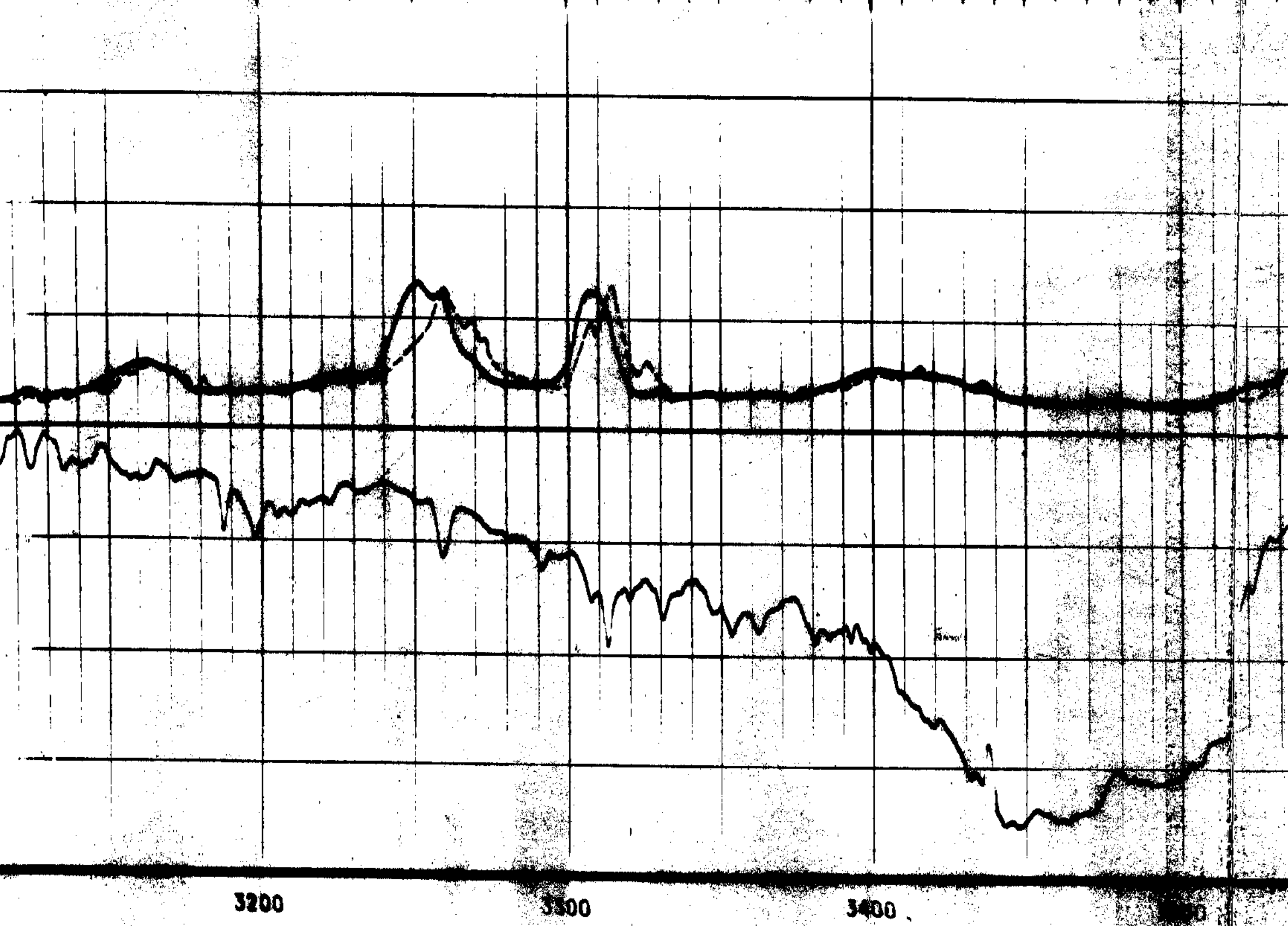

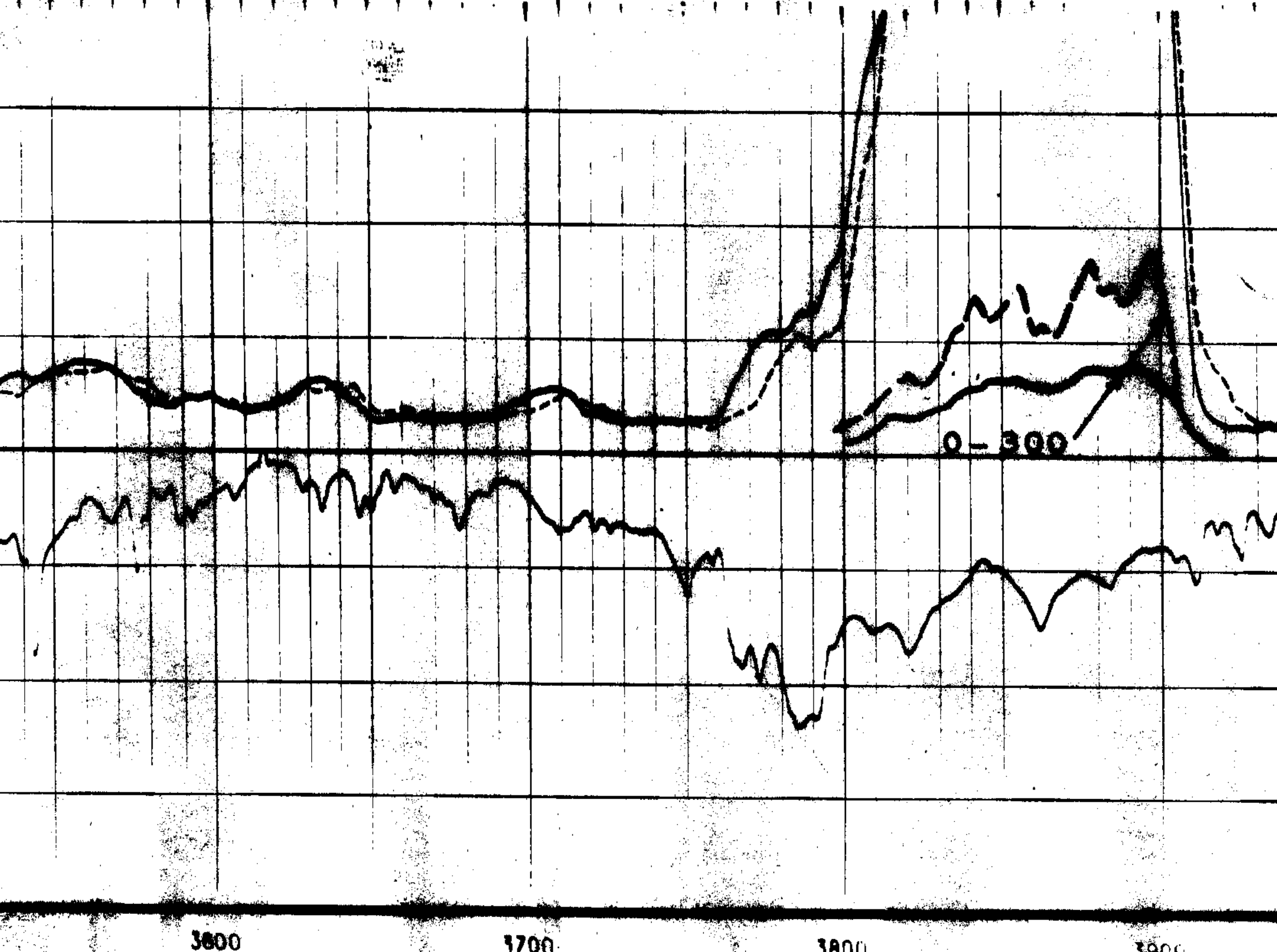

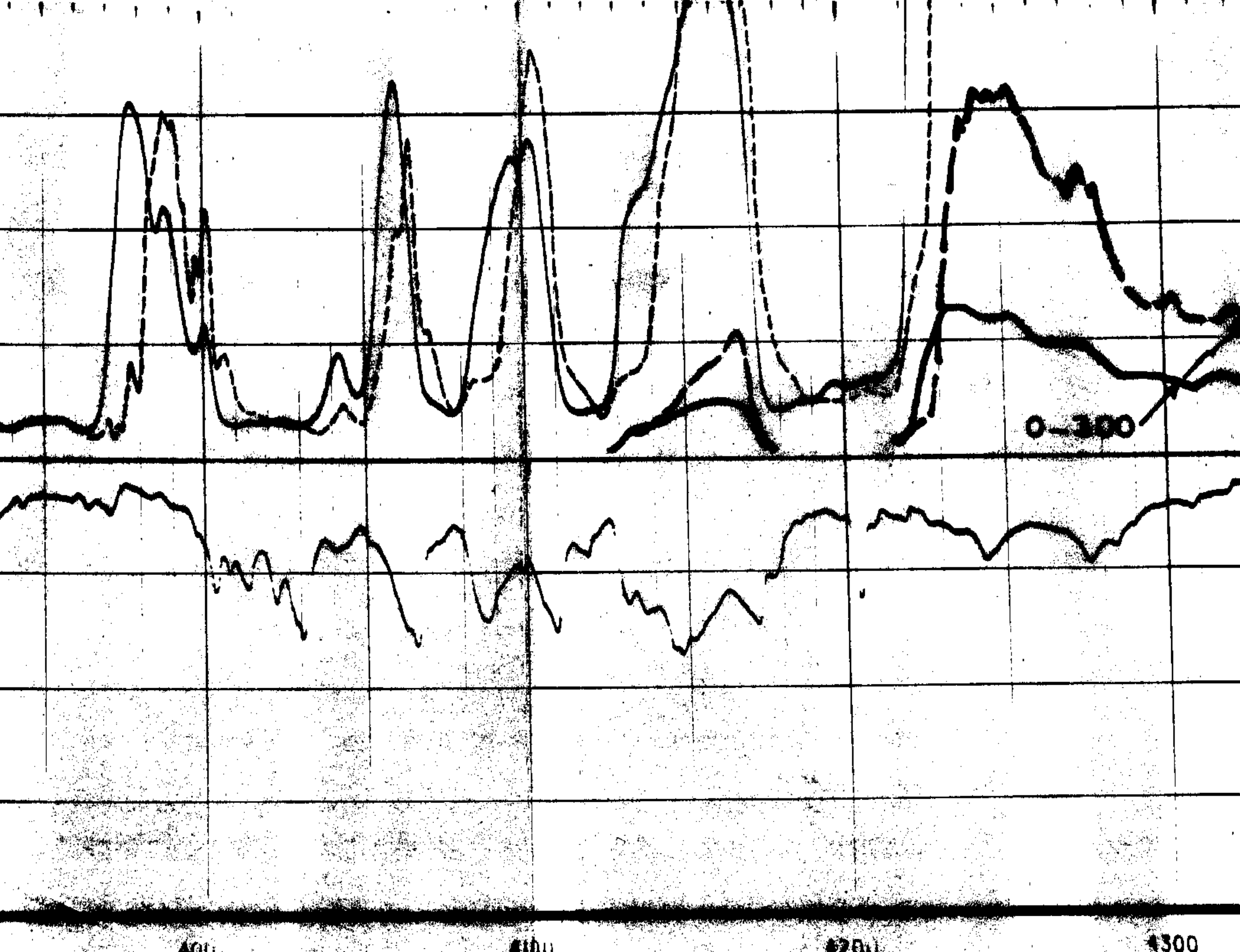

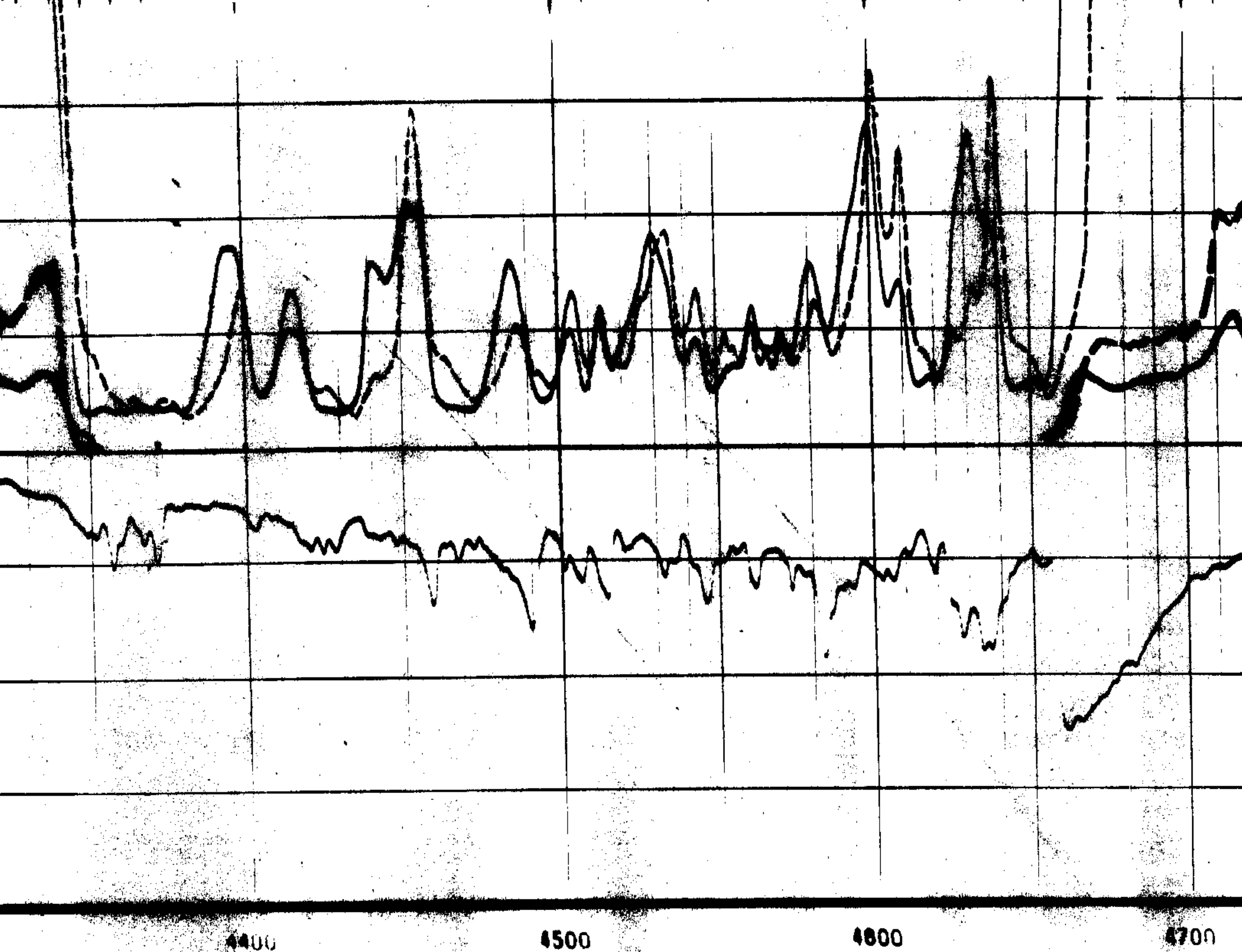

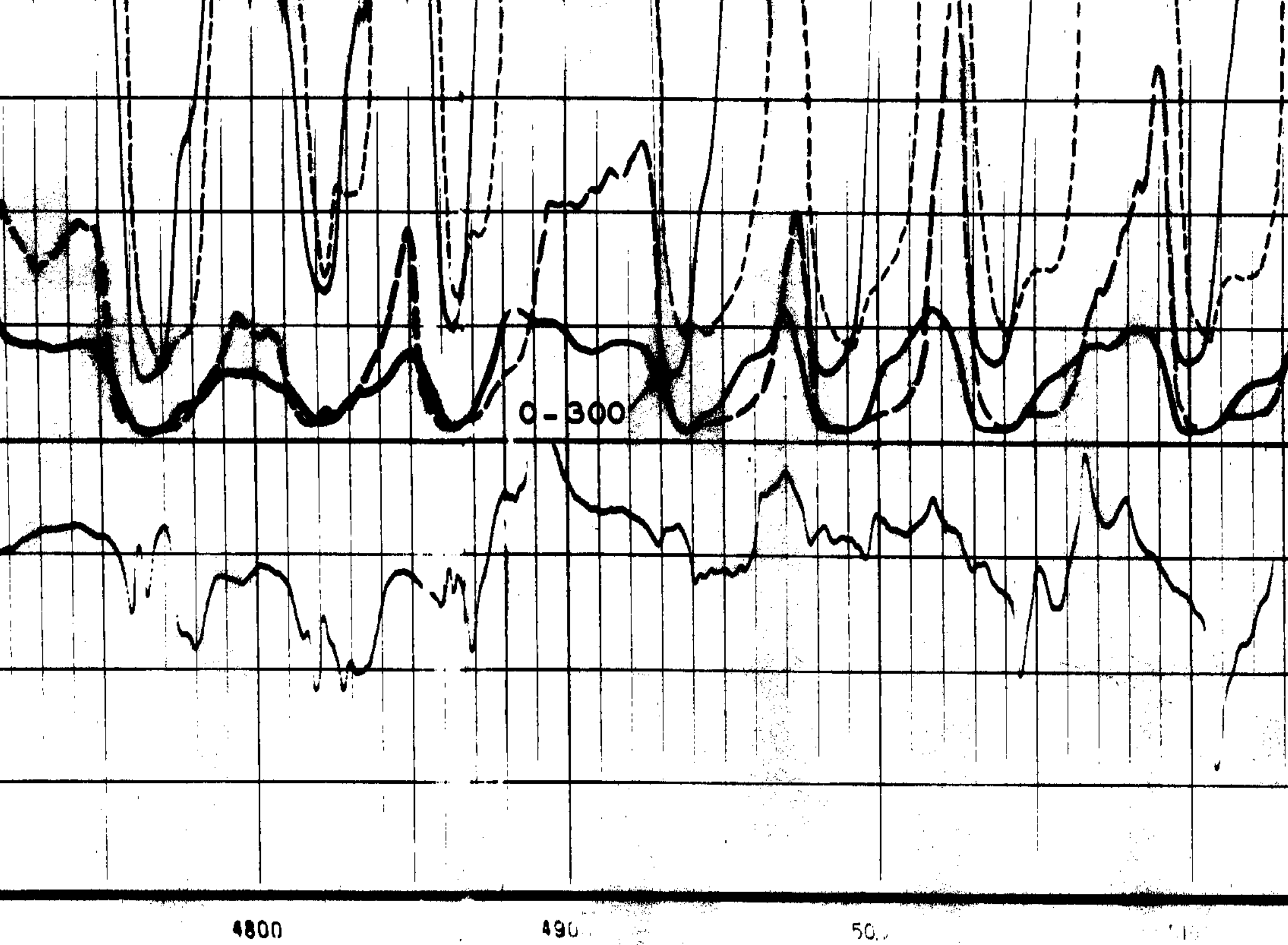

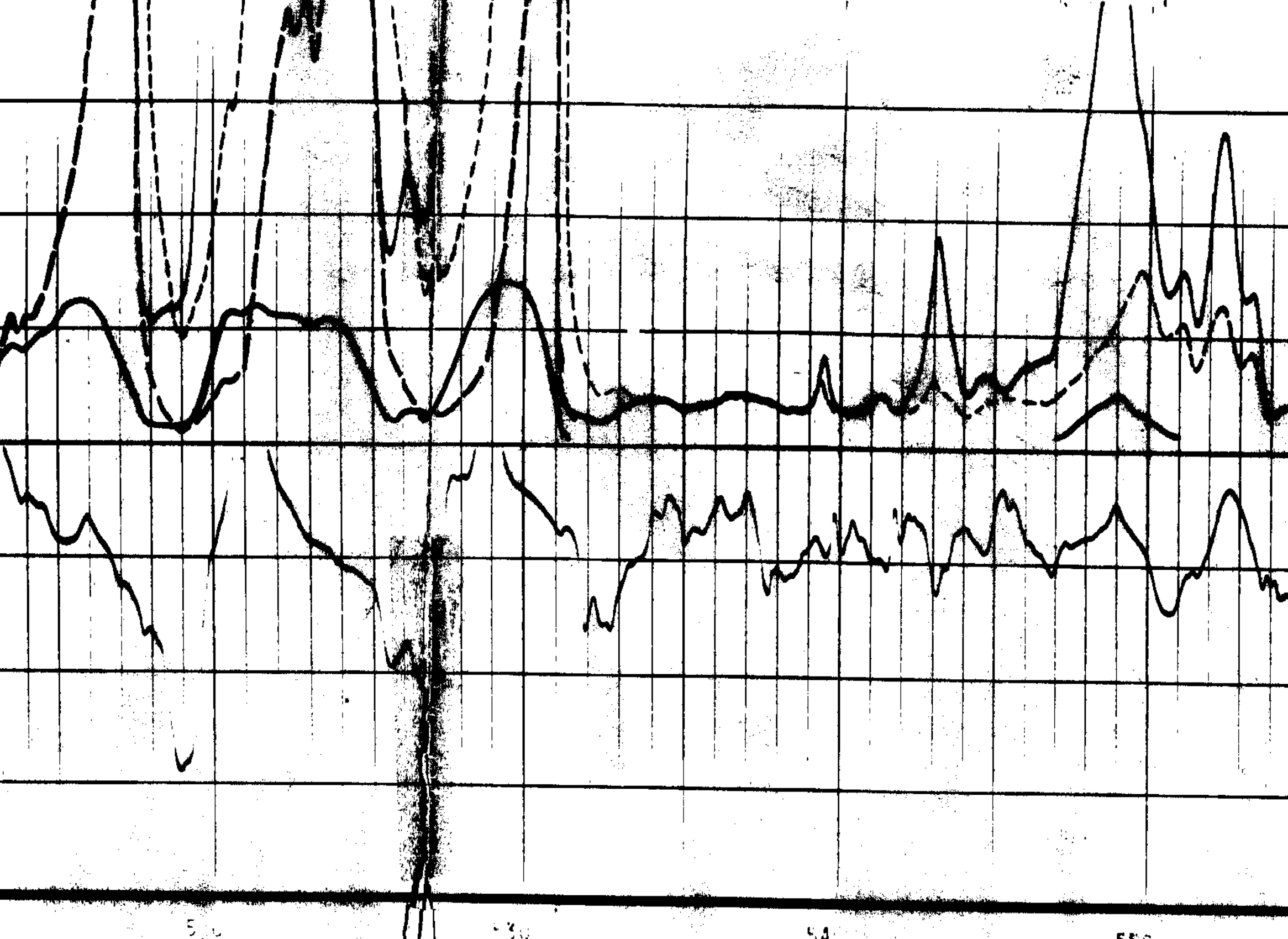

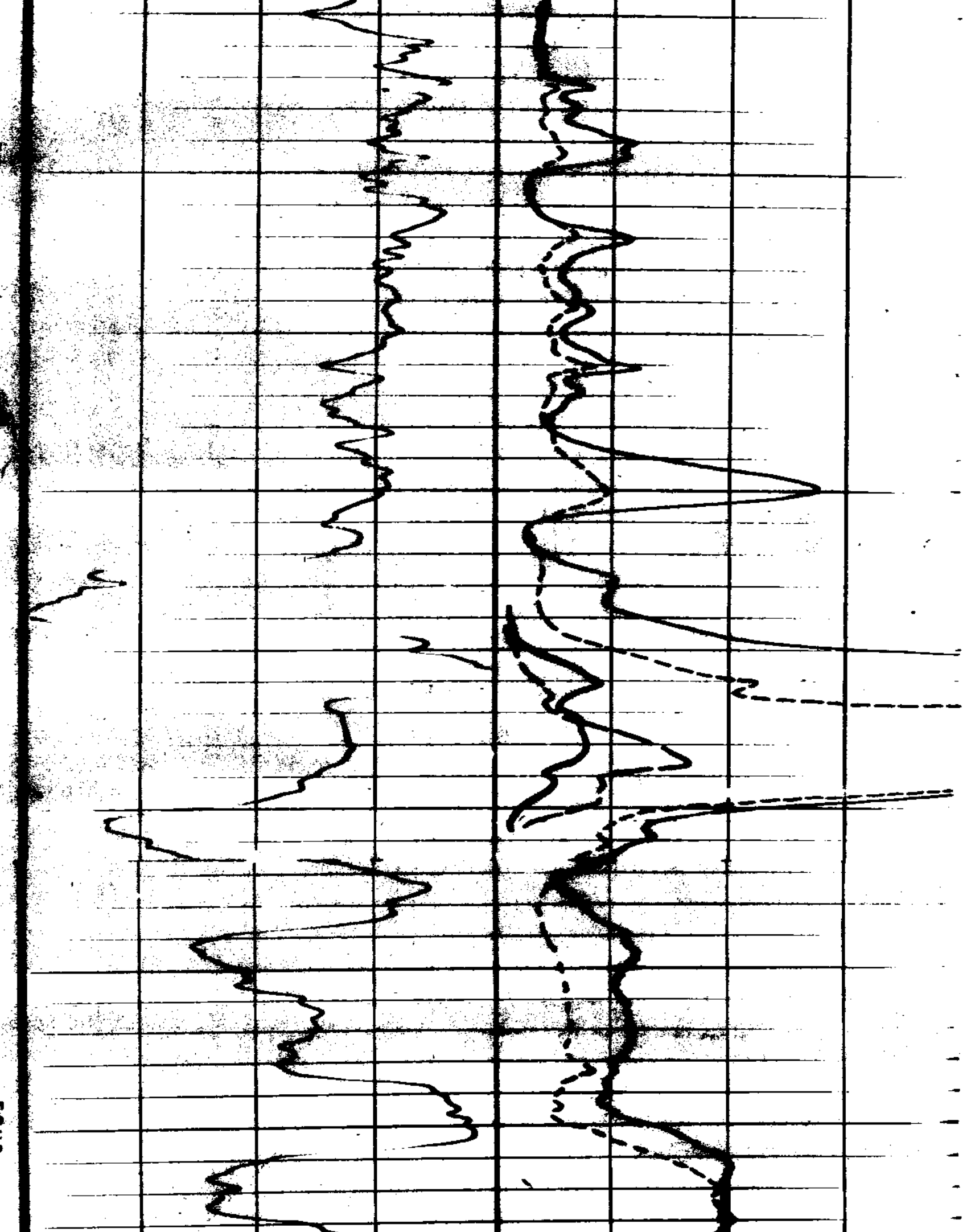

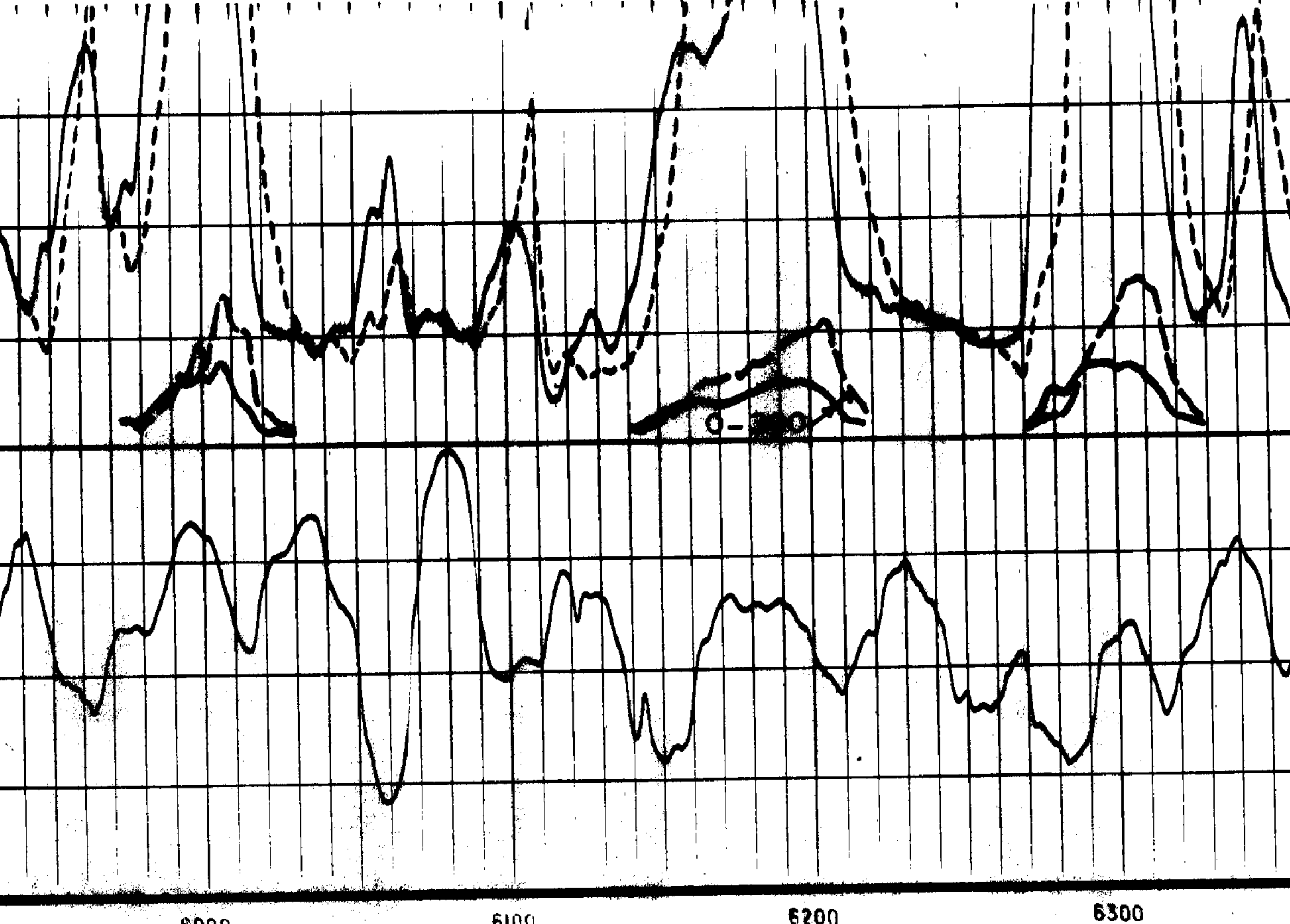

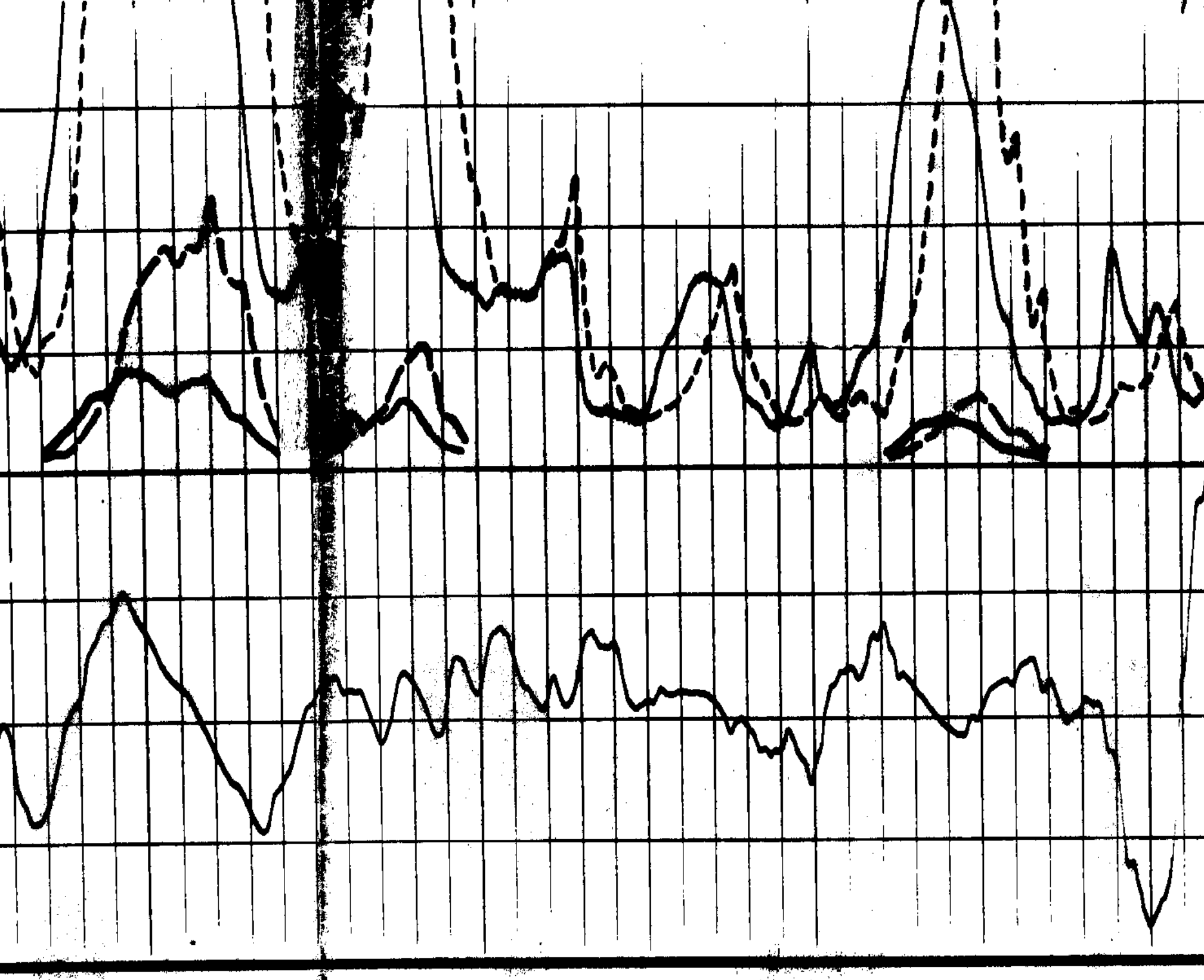

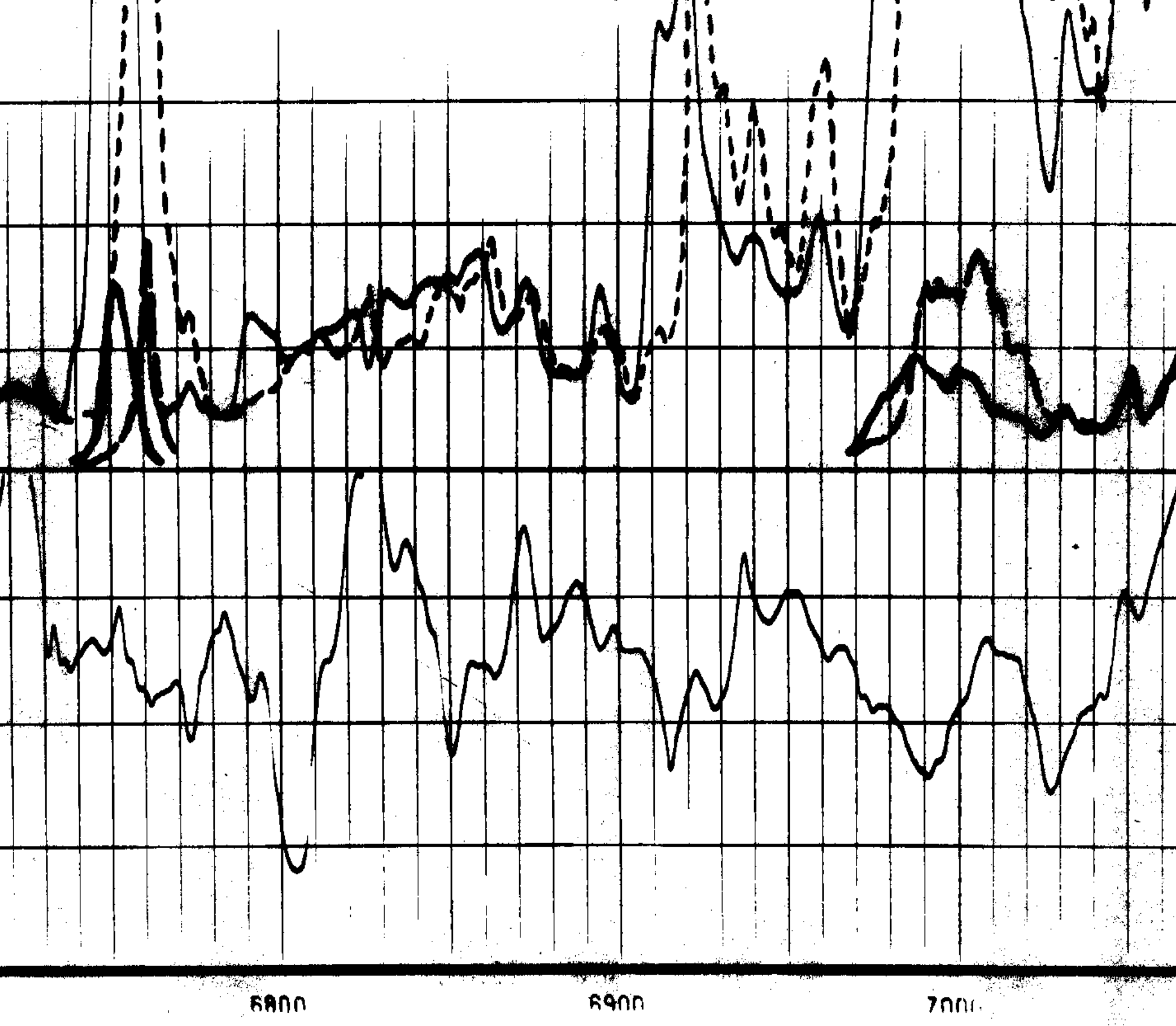

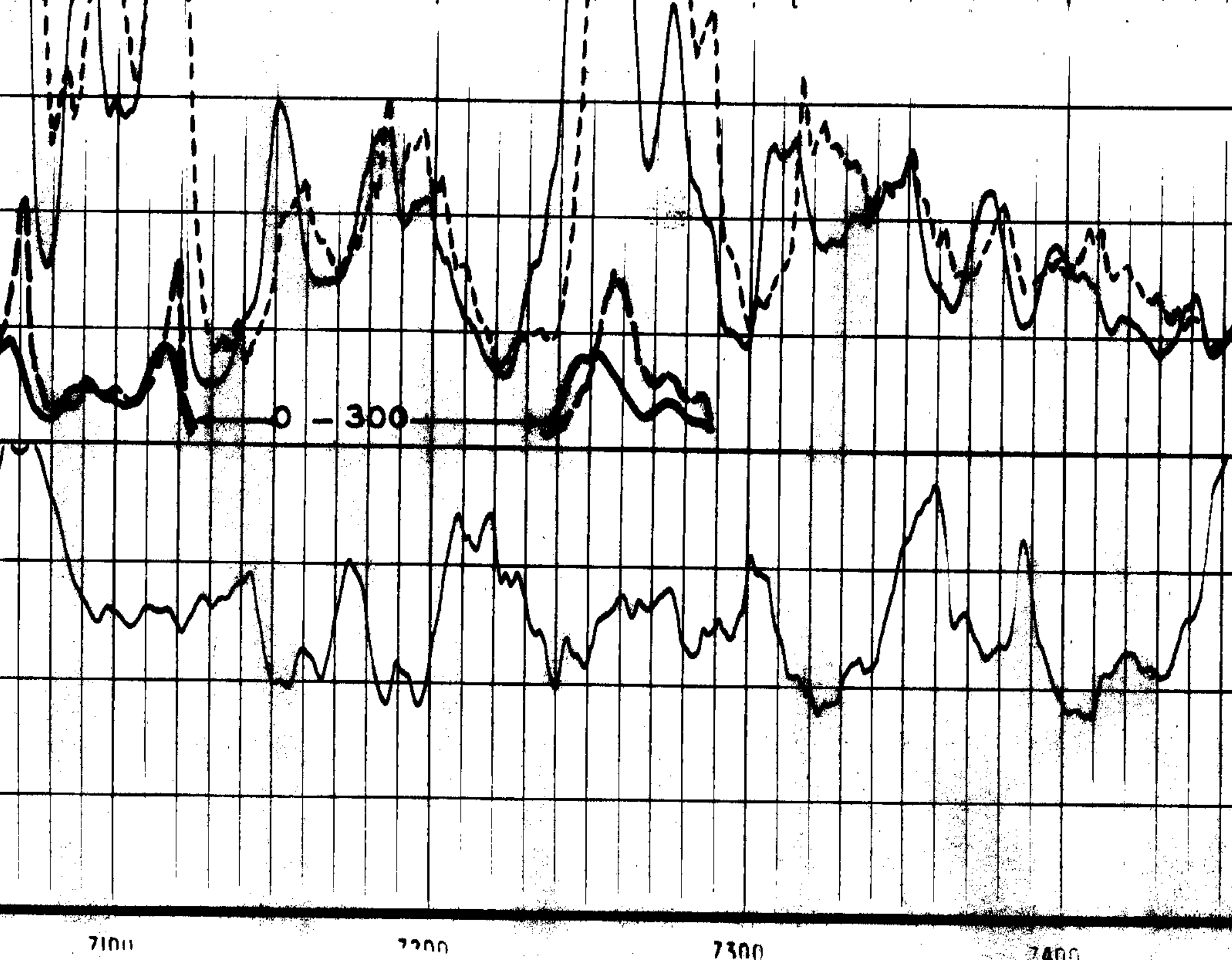

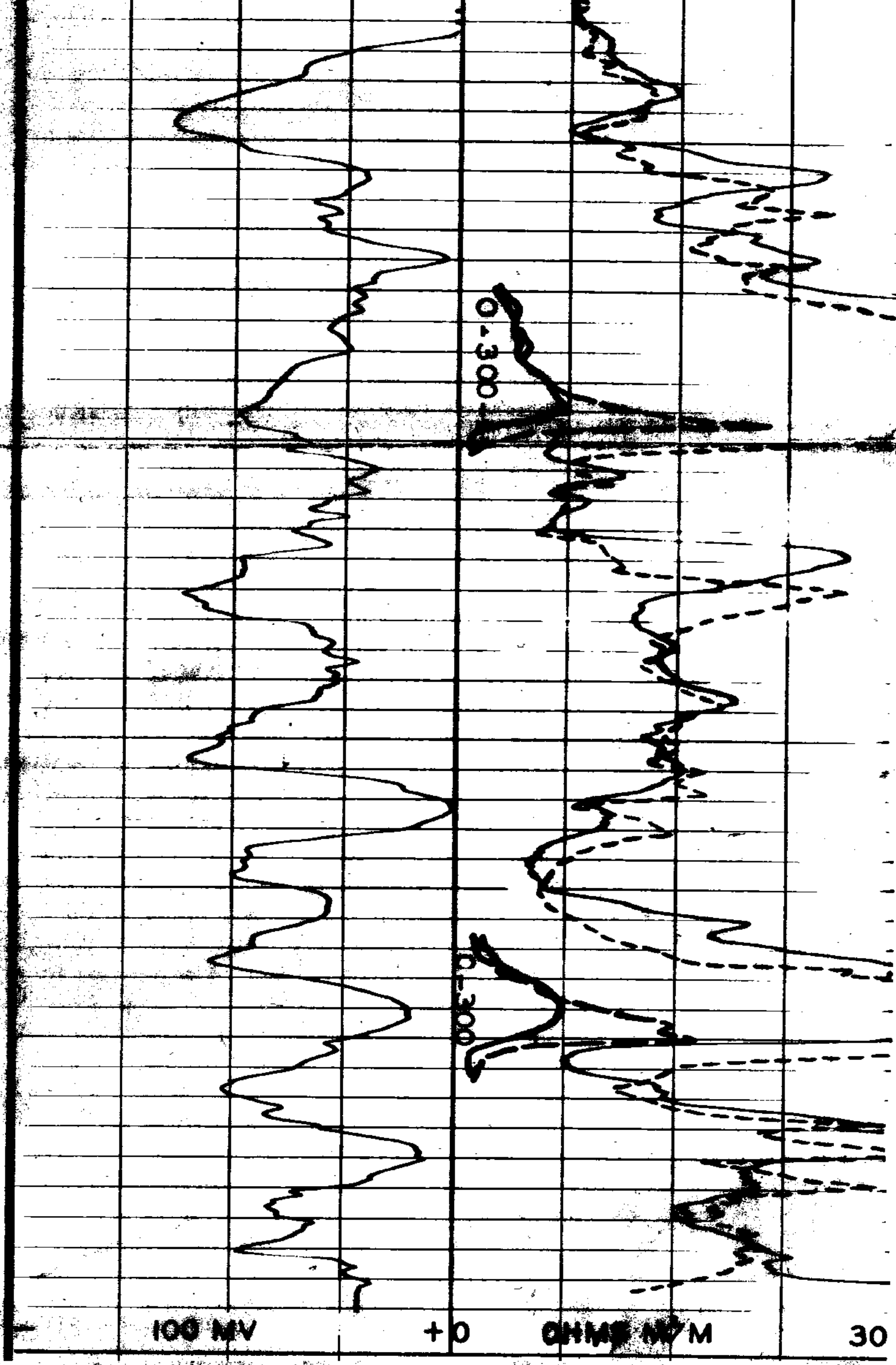

RICHFIELD OIL CORP.
PORTLAND HILLS
BARBER #1
T. D. 7865
ELEV. 1056' K.B.