SCHLUMBERGER WELL SURVEYING CORPORATION

HOUSTON, TEXAS

SCHLUMBERGER

Electrical Log

COUNTY LINN 32-11S-1W
FIELD or LOCATION LEBANON AREA
WELL BARR NO. 1
COMPANY LINN COUNTY OIL DEVELOPMENT COMPANY

COMPANY LINN COUNTY OIL DEVELOPMENT COMPANY
WELL BARR NO. 1
FIELD LEBANON AREA
LOCATION 32 - 11S - 1W
COUNTY LINN
STATE OREGON

Other Surveys
ES (ONLY)

Location of Well

Elevation: D.F.:
K.B.: 371
or G.L.: 360

FILING No.

RUN No.	ONE				
Date	12-2-58				
First Reading	4418				
Last Reading	450				
Feet Measured	3968				
Csg. Schlum.	450				
Csg. Driller	448				
Depth Reached	4420				
Bottom Driller	4529				
Depth Datum	K.B.				
Mud Nat.	CLAY				
Dens. | Visc.	81 | 60				
Mud Resist.	8 @ 60 °F	@ °F	@ °F	@ °F	@ °F
" Res. BHT	5.1 @ 97 °F	@ °F	@ °F	@ °F	@ °F
Rmf	- @ - °F	@ °F	@ °F	@ °F	@ °F
Rmc	- @ - °F	@ °F	@ °F	@ °F	@ °F
" pH	9 @ 60 °F	@ °F	@ °F	@ °F	@ °F
" Wtr. Loss	15 CC 30 min.	CC 30 min.	CC 30 min.	CC 30 min.	CC 30 min.
Bit Size	REMARKS				
Spcgs.—AM	16"				
A M	64"				
AO	19'				
Opr. Rig Time	3 1/2 HR				
Truck No.	2507 SAC				
Recorded By	STRONG				
Witness	TURNIDGE				

FOLD HERE

REMARKS
BIT SIZE:
8 3/4" - 2494
7 7/8" - 4529

SPONTANEOUS-POTENTIAL 100 millivolts	DEPTHS	RESISTIVITY ohms. m^2/m	RESISTIVITY ohms. m^2/m
10		0 AM=16" 100	0 AO=19' 100
		0 1000	0 1000
		0 AM=64" 100	
		0 1000	

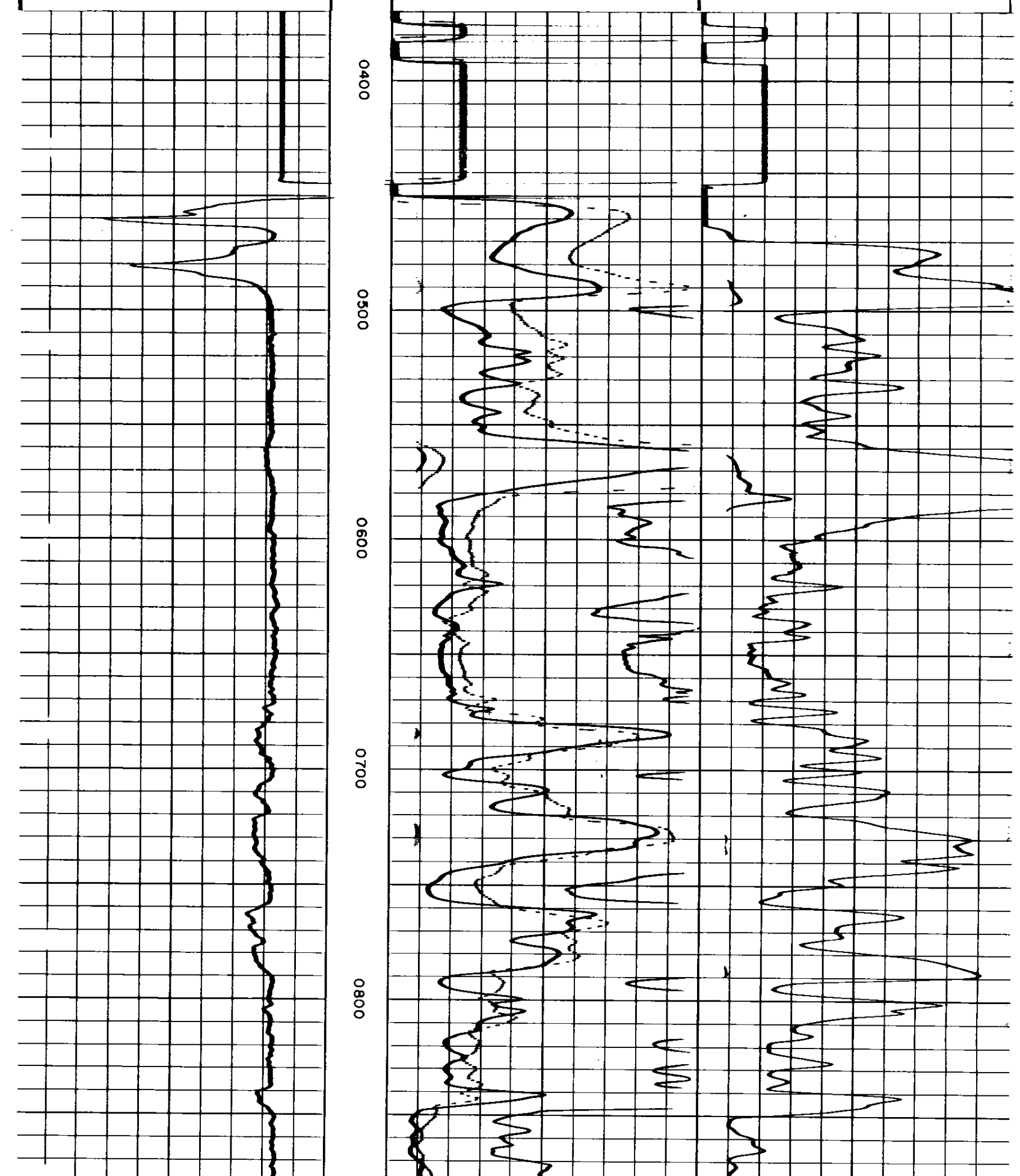

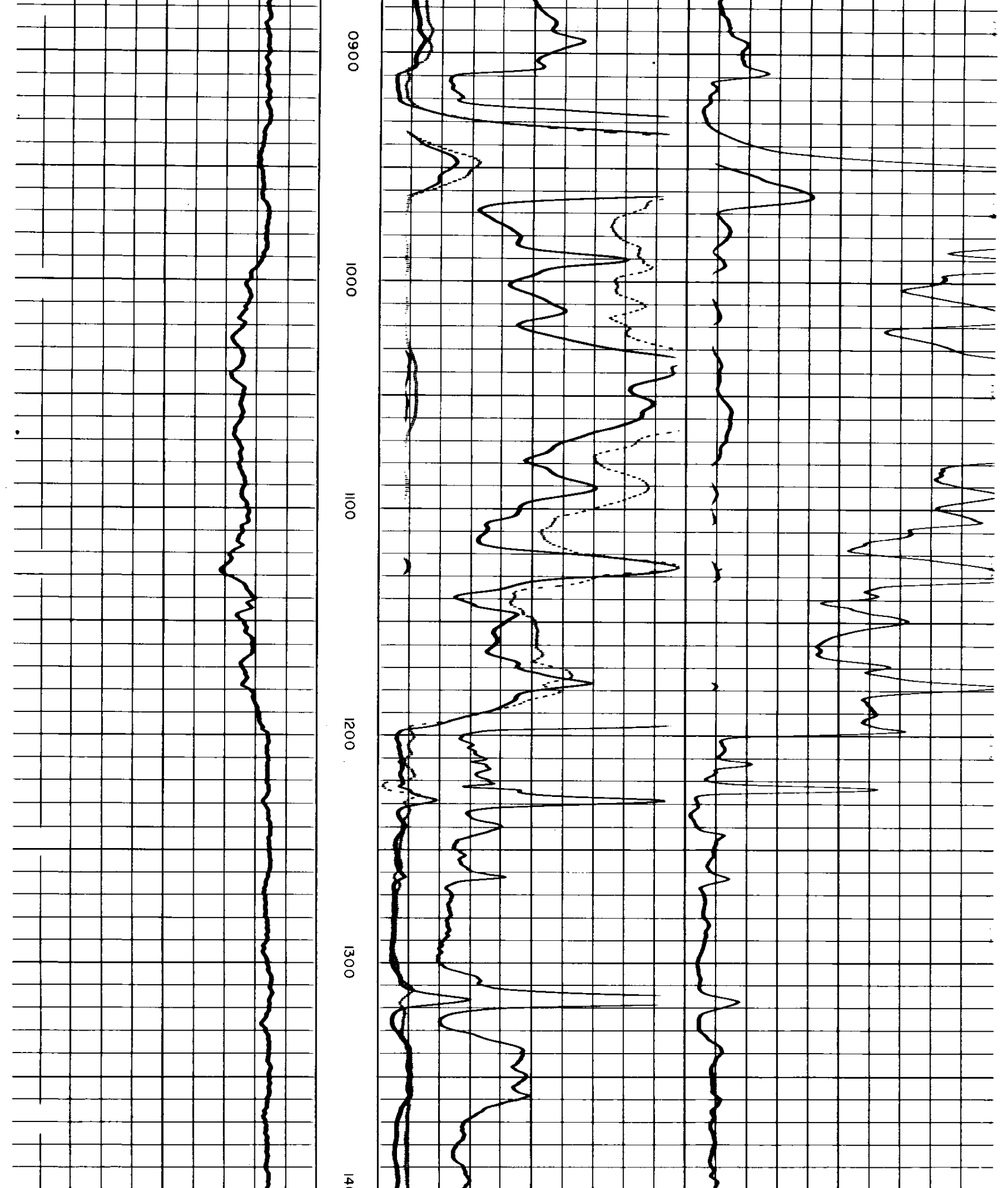

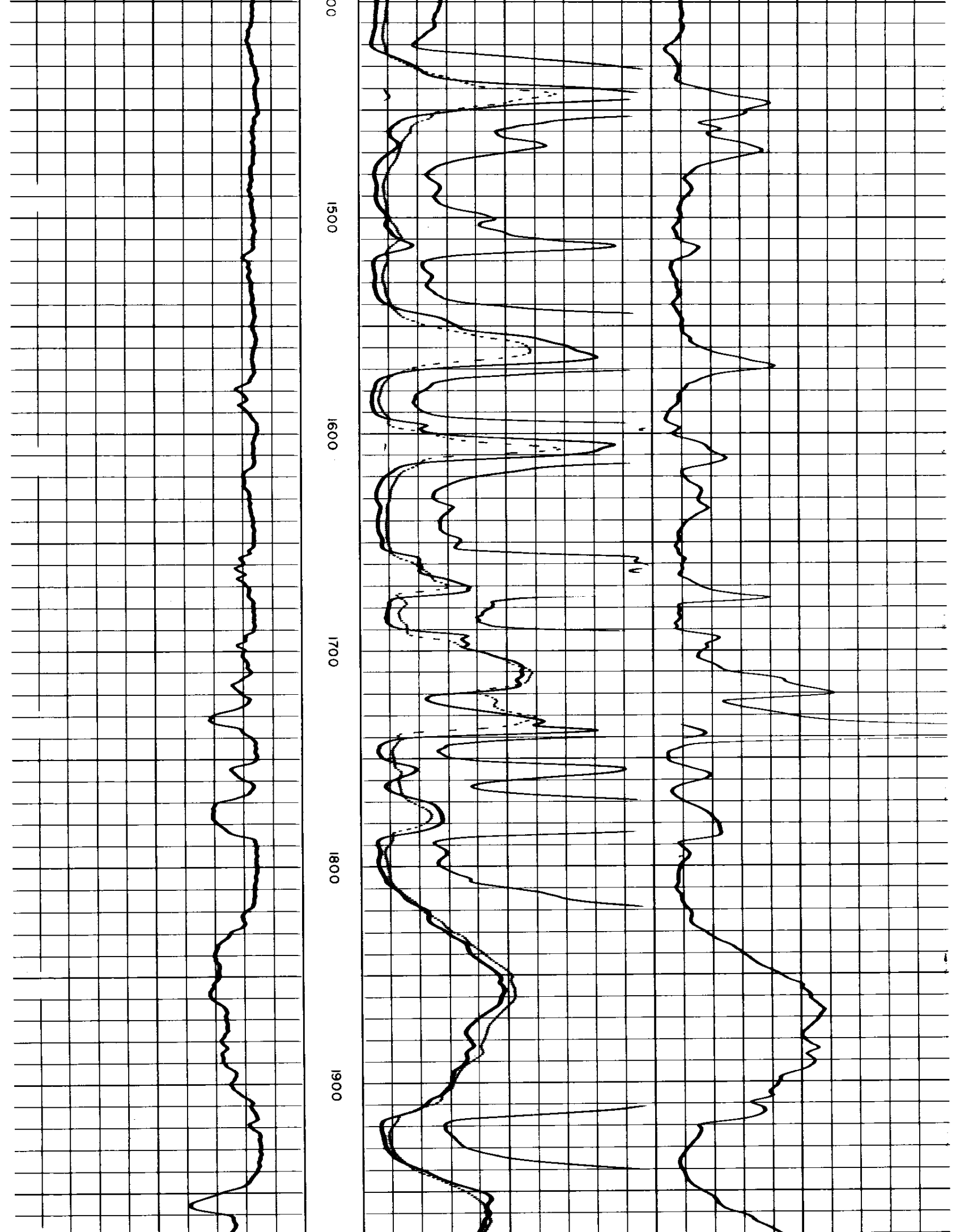

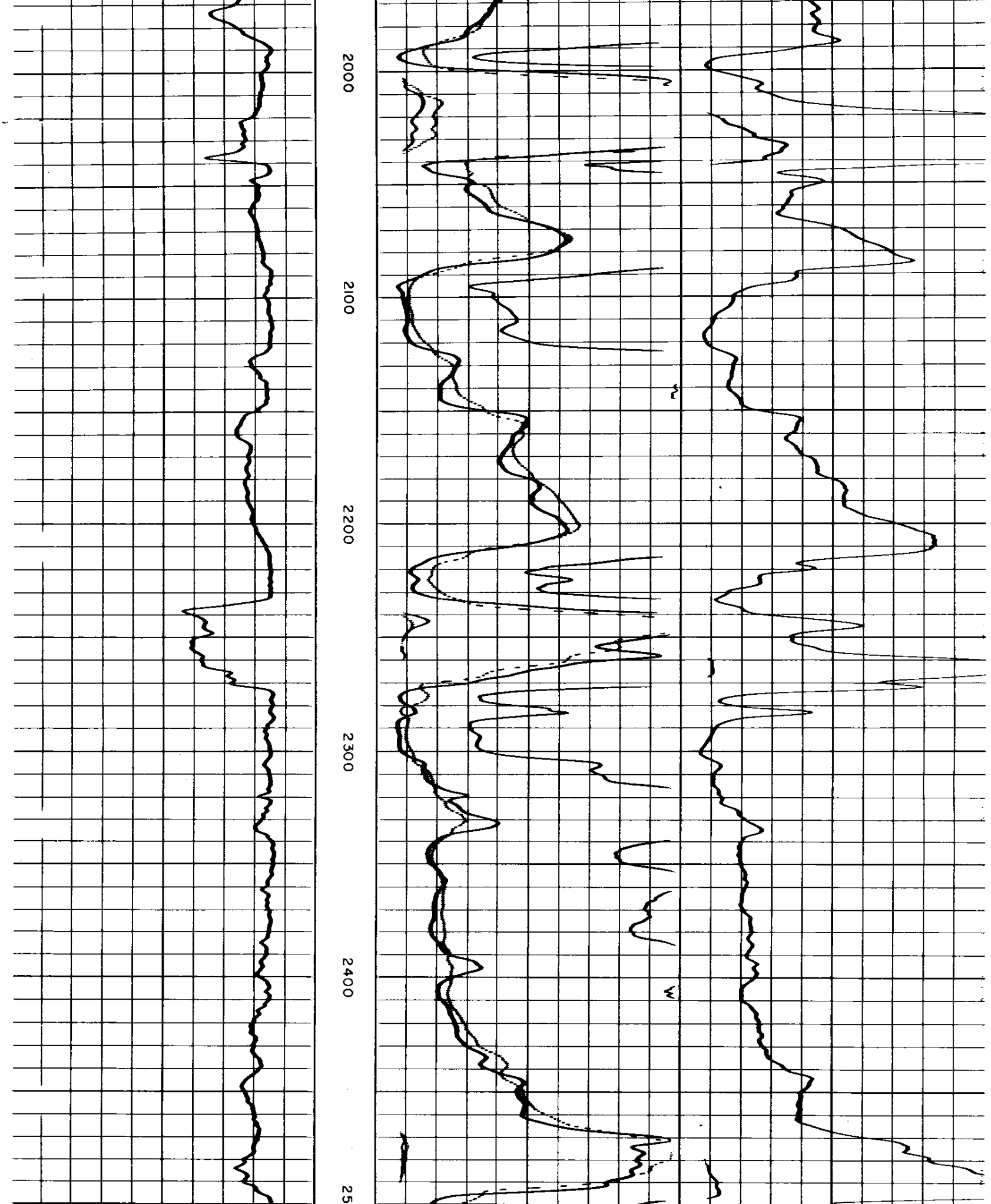

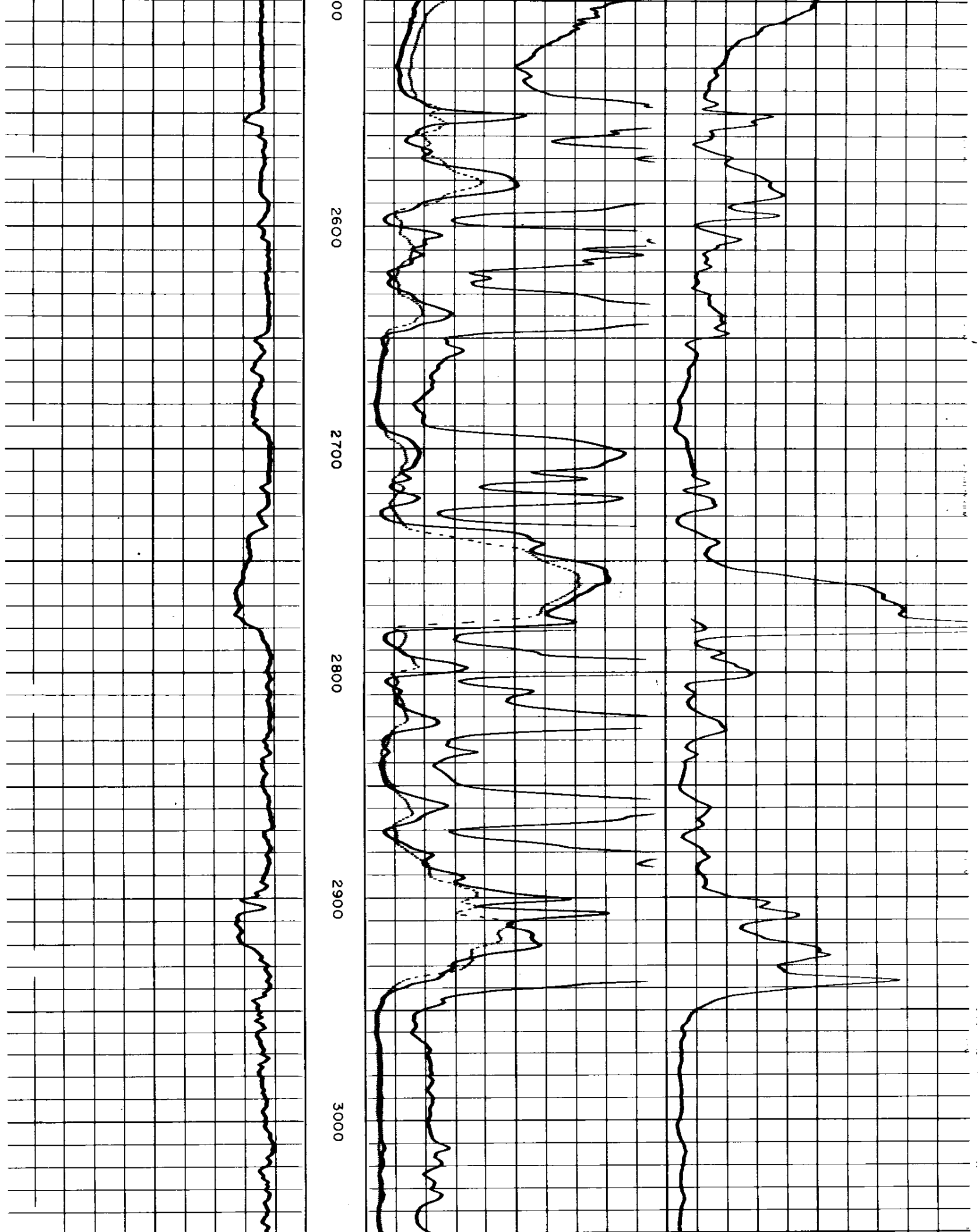

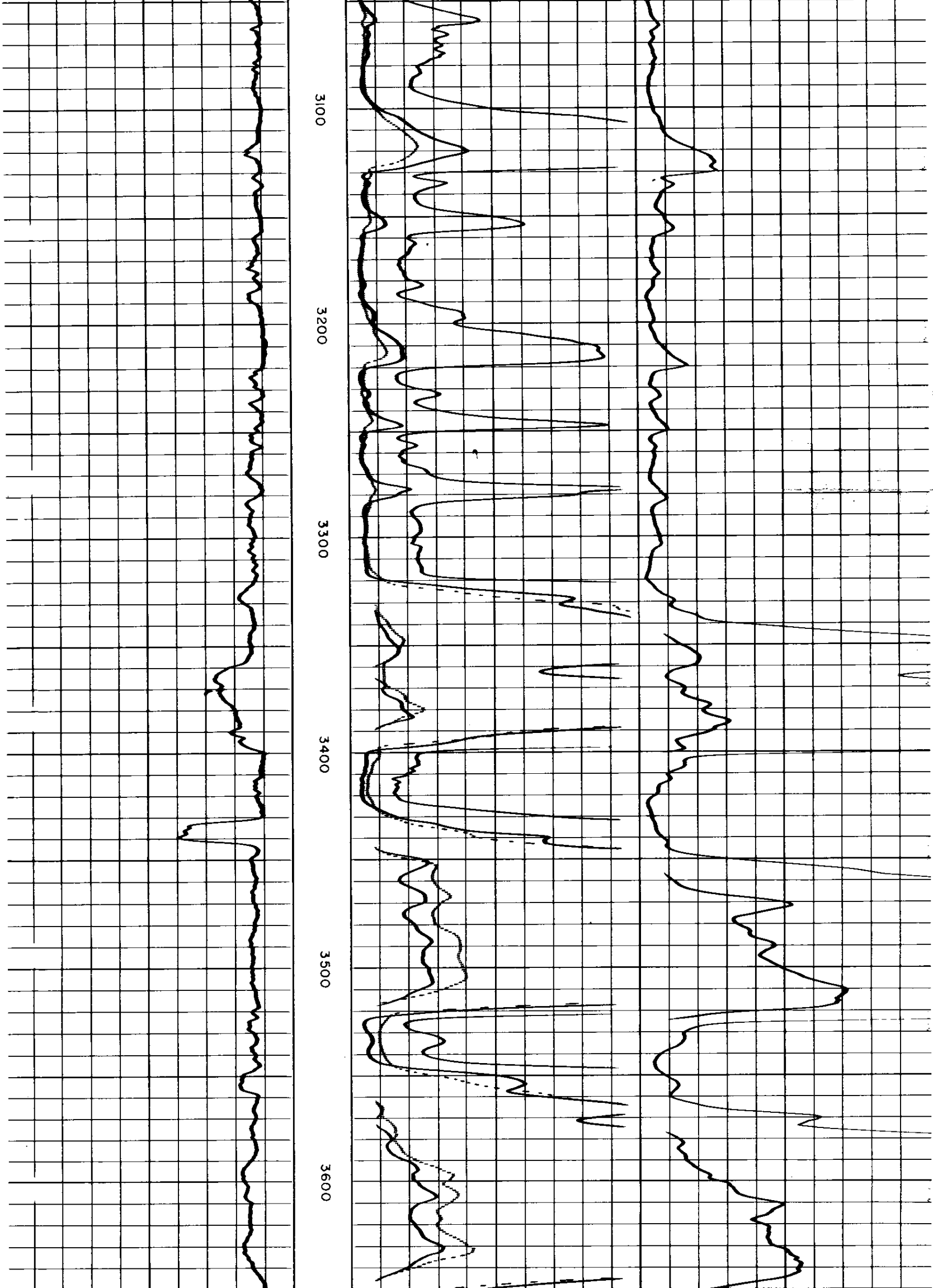

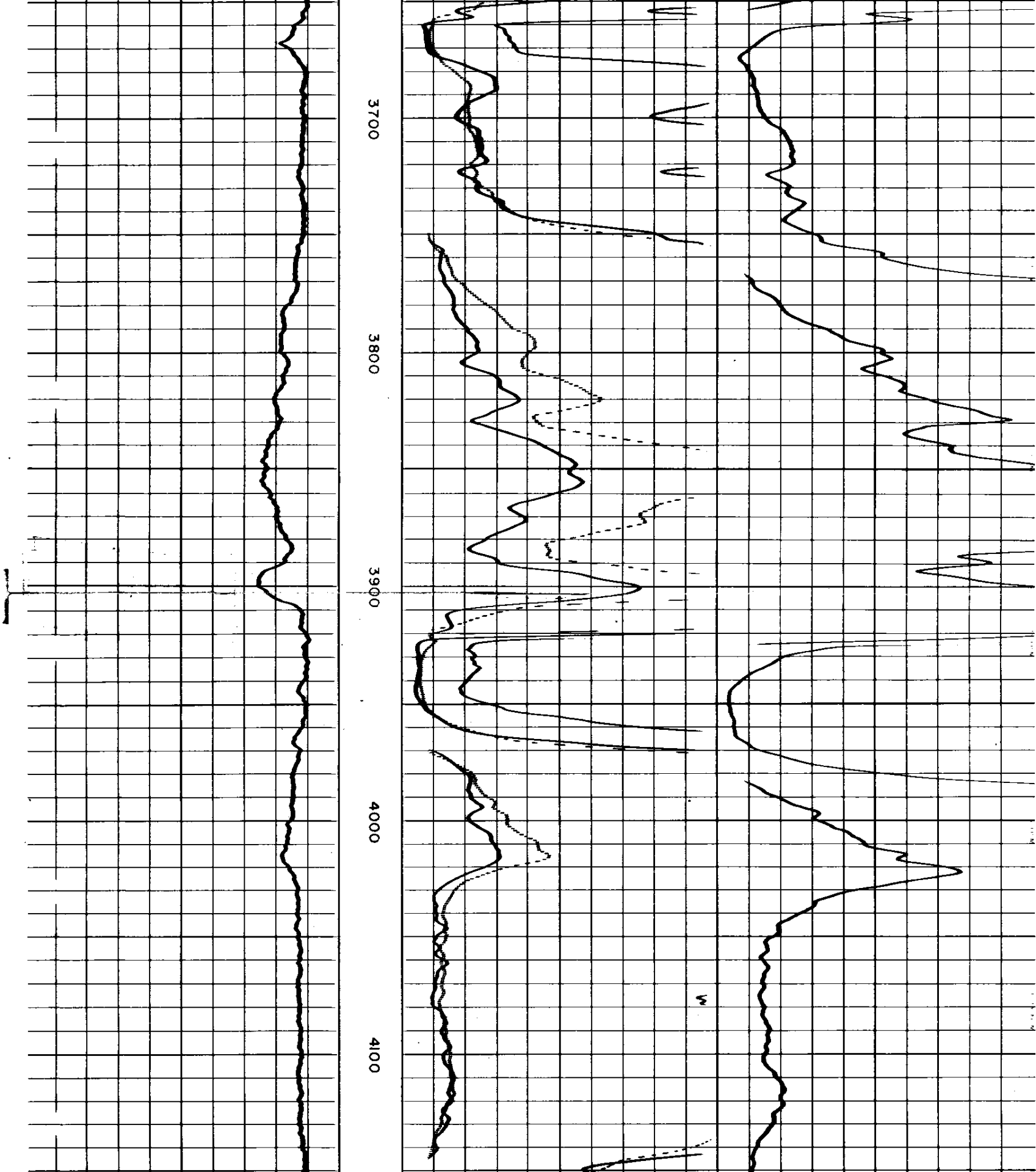

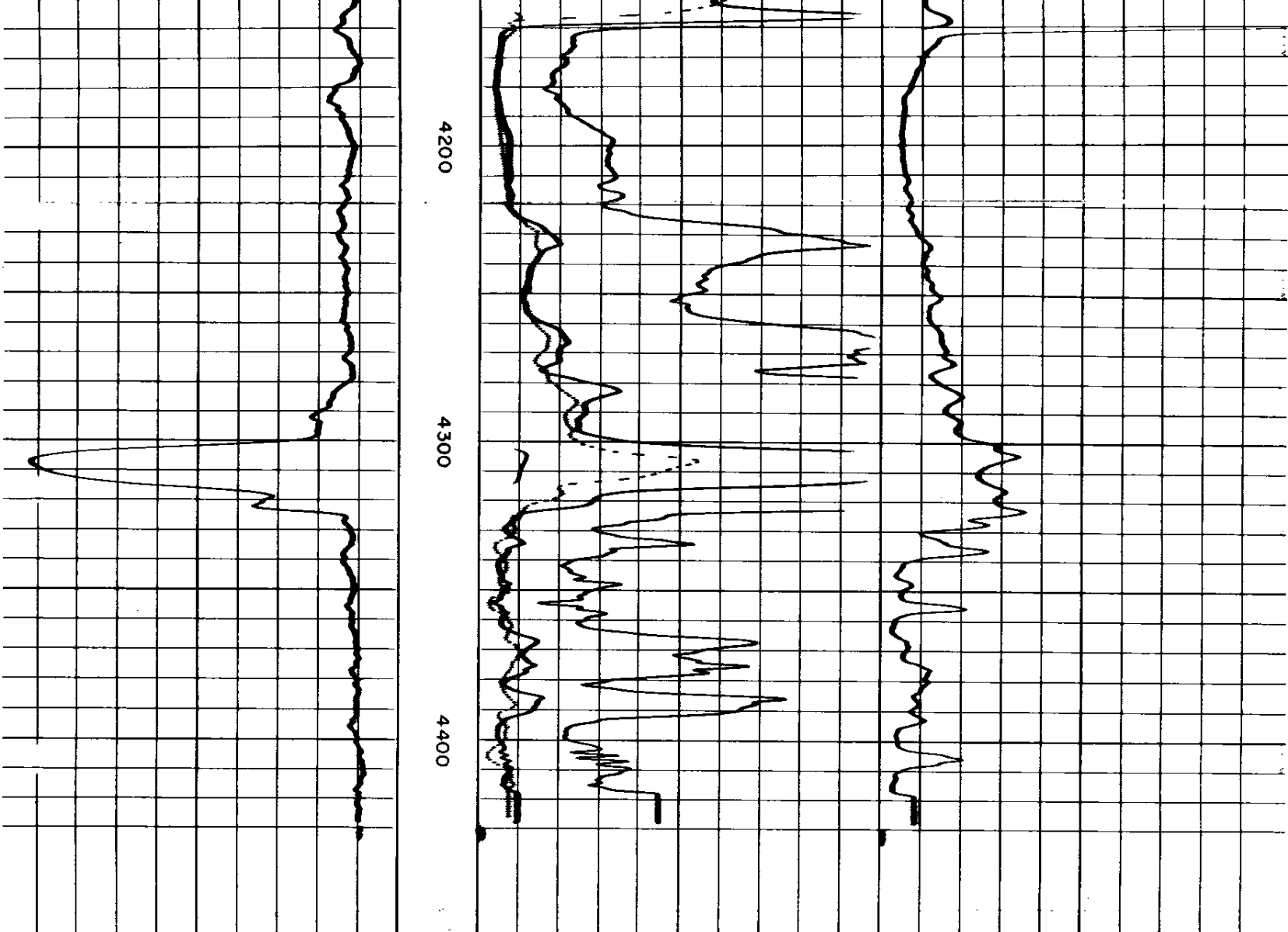

END OF LOG