SCHLUMBERGER WELL SURVEYING CORPORATION

HOUSTON, TEXAS

SCHLUMBERGER

Electrical Log

COUNTY CROOK 30-17S-19E
FIELD or LOCATION PRINEVILLE-SE AREA
WELL STANDARD - LLOYD -
MC CULLOCH BEAR CREEK UNIT NO. 1
COMPANY SUNRAY MID-
CONTINENT OIL COMPANY, OPR.

COMPANY SUNRAY MID-CONTINENT OIL COMPANY, OPR.
WELL STANDARD - LLOYD - MC CULLOCH BEAR CREEK UNIT NO. 1
FIELD PRINEVILLE-SE AREA
LOCATION 30 - 17S - 19E
COUNTY CROOK
STATE OREGON

Other Surveys
ES (ML-GRN)
(CDM-P)

Location of Well

Elevation: D.F.:
K.B.: 4252
or G.L.: 4238

FILING No.

RUN No.	ONE				
Date	8-7-58				
First Reading	7919				
Last Reading	766				
Feet Measured	7153				
Csg. Schlum.	766				
Csg. Driller	766				
Depth Reached	7921				
Bottom Driller	7919				
Depth Datum	K.B.				
Mud Nat.	GEL.				
Dens. Visc.	72 44				
Mud Resist.	4.8 @ 75 F	@ F	@ F	@ F	@ F
" Res. BHT	2.1 @ 173 F	@ F	@ F	@ F	@ F
Rmf	1.8 @ 173 F	@ F	@ F	@ F	@ F
Rmc	1.75 @ 173 F	@ F	@ F	@ F	@ F
" pH	8.5 @ 75 F	@ F	@ F	@ F	@ F
" Wtr. Loss	9.5 CC 30 min.	CC 30 min.	CC 30 min.	CC 30 min.	CC 30 min.
Bit Size	9 5/8"				
Spcgs.—AM	16"				
AM	64"				
AO	18'8"				
Opr. Rig Time	2 1/2 HR				
Truck No.	2507 SAC				
Recorded By	DE LAPP				
Witness	WELSH				

FOLD HERE

REMARKS

SPONTANEOUS-POTENTIAL 100 millivolts	DEPTHS	RESISTIVITY ohms. m²/m	RESISTIVITY ohms. m²/m
10 ↔		0 AM=16" 100	0 AO=18'8" 100
		0 1000	0 1000
		0 AMP. SHORT NORMAL 20	
		0 AM=64" 100	
		0 1000	

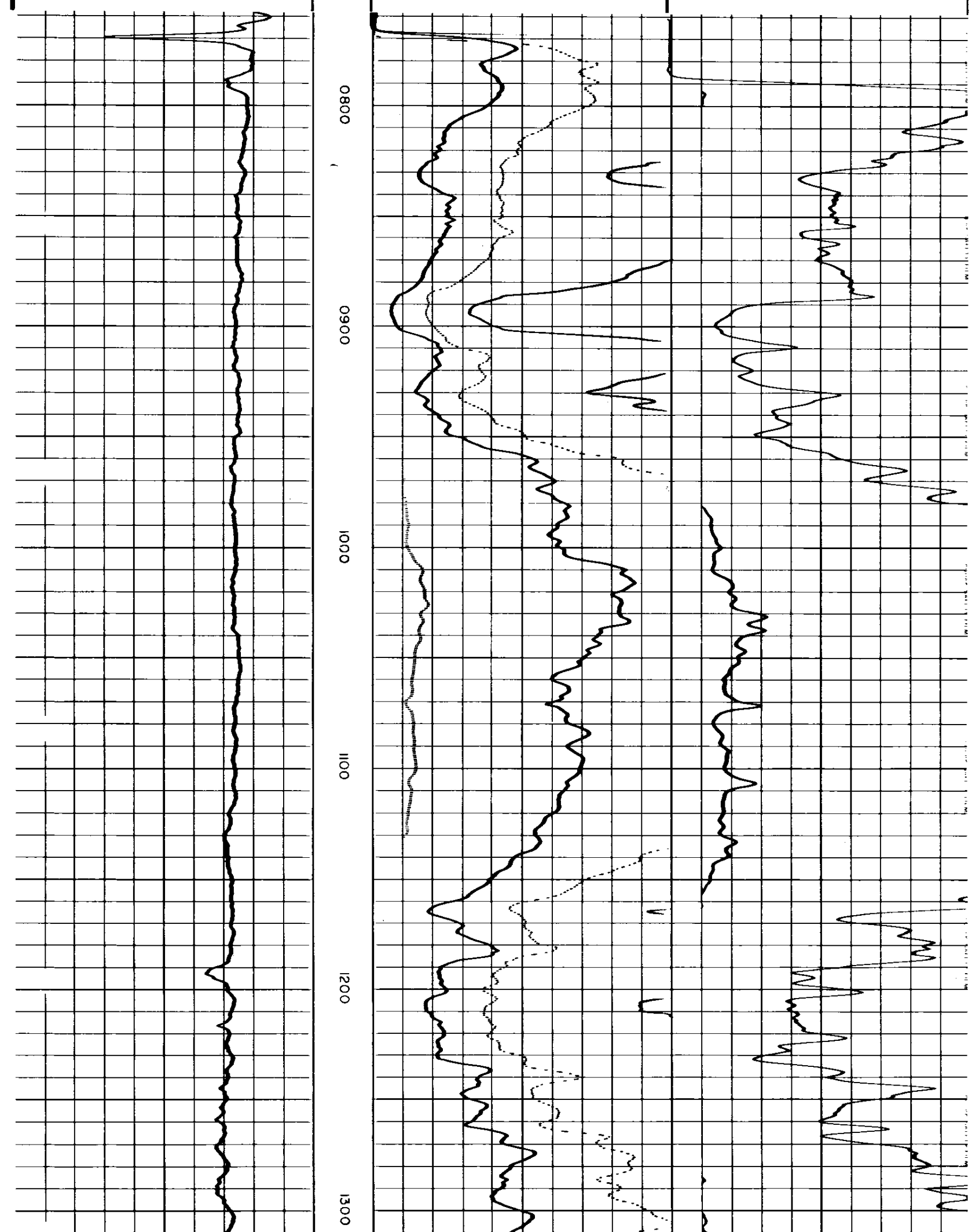

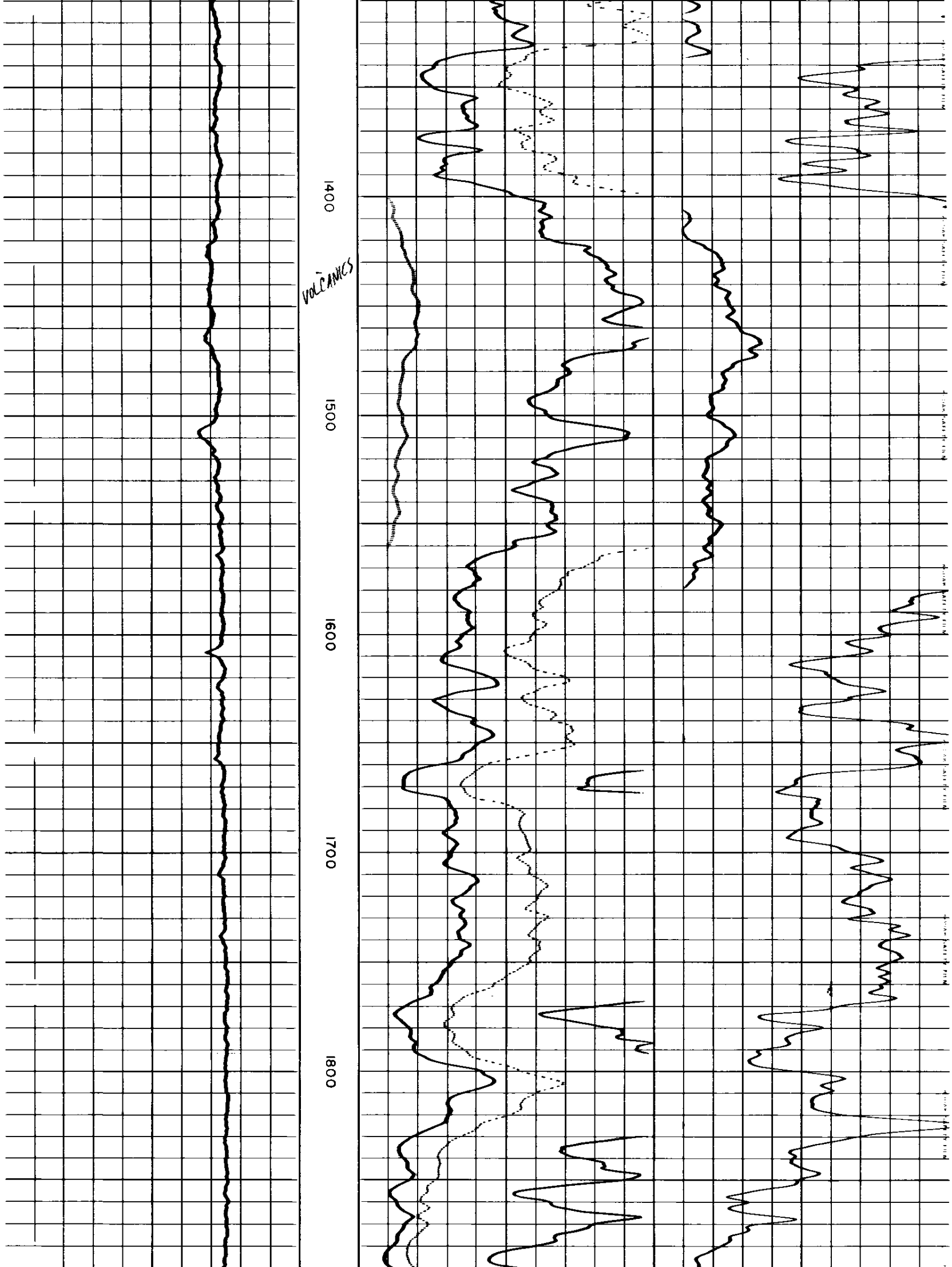

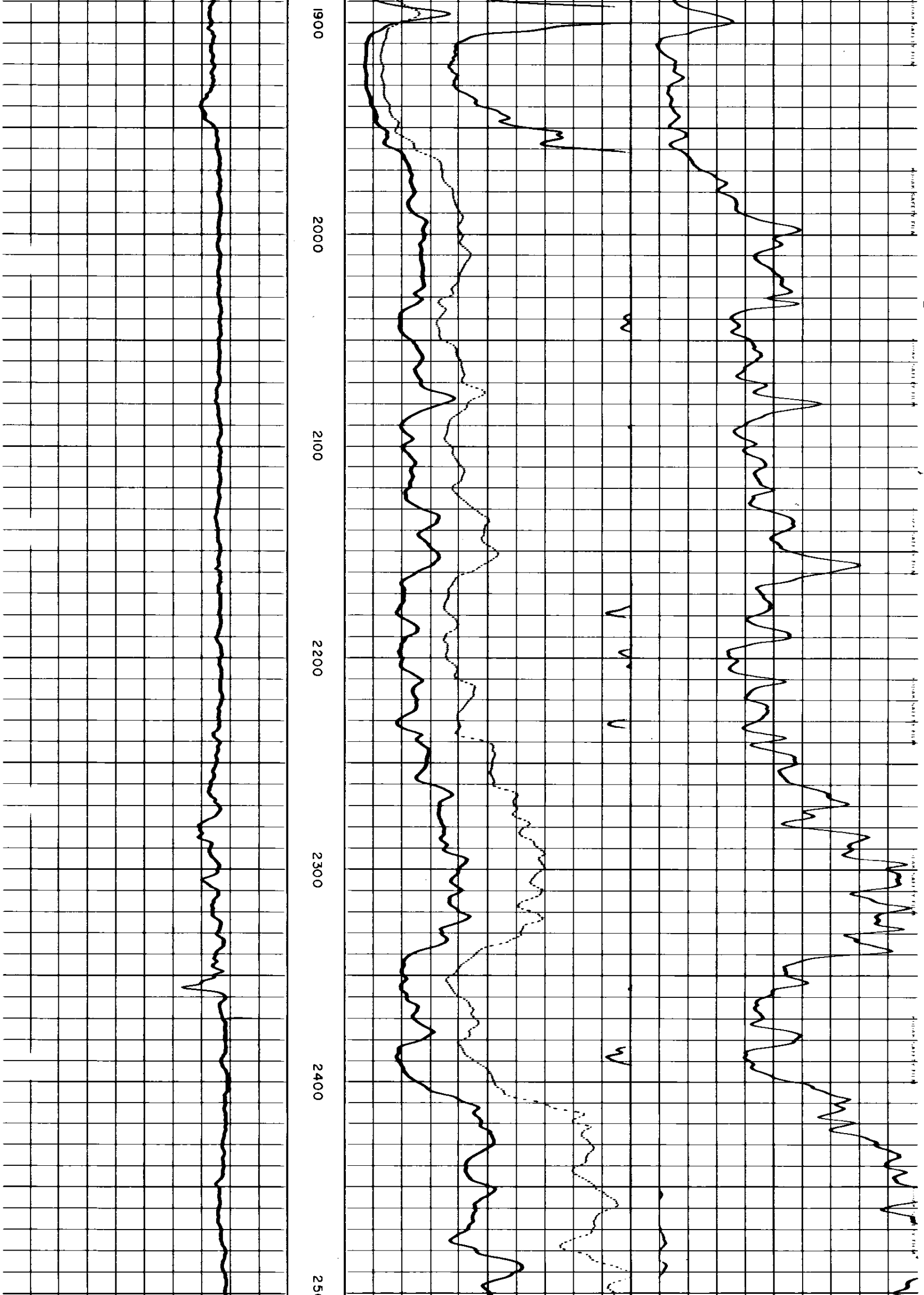

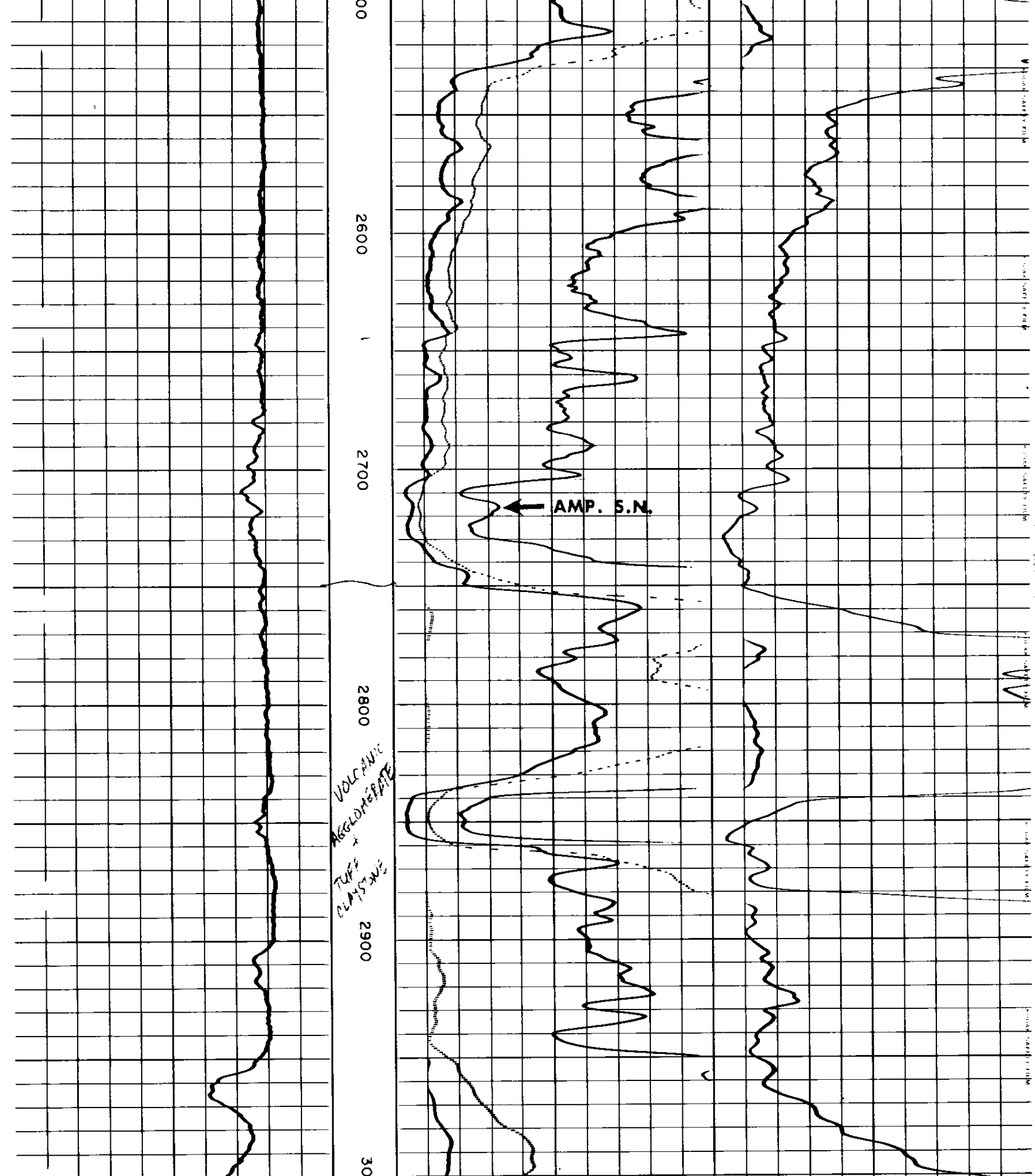

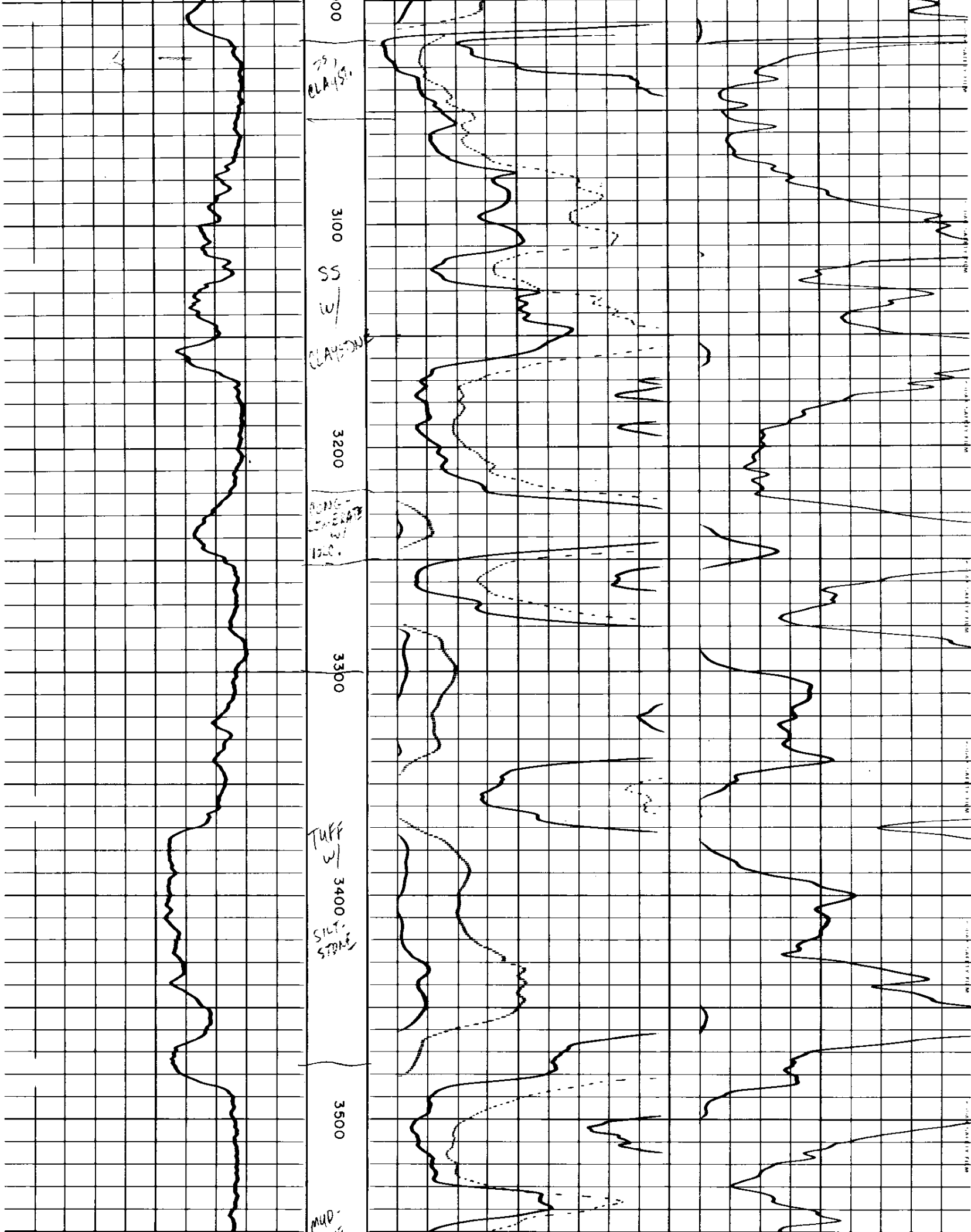

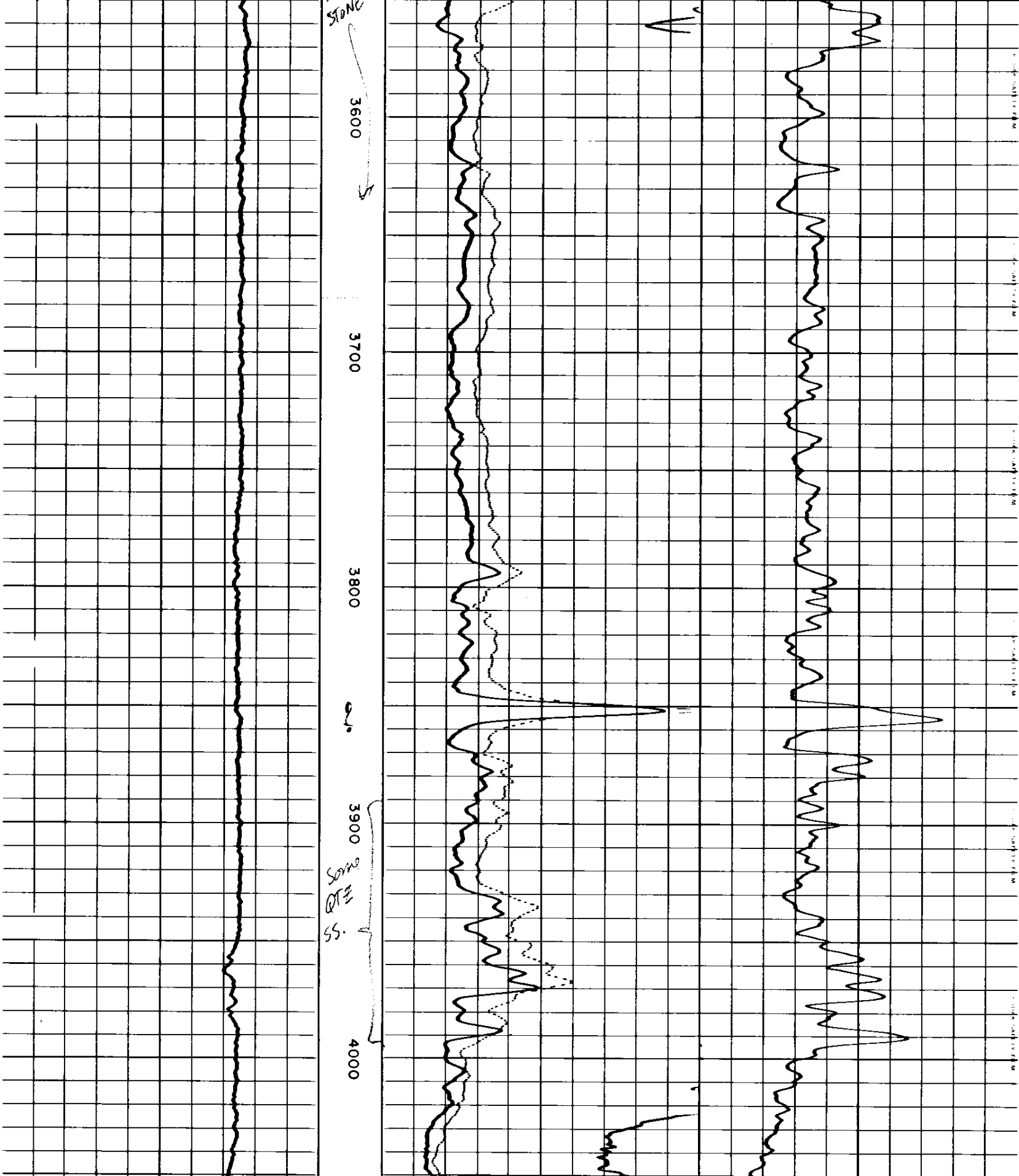

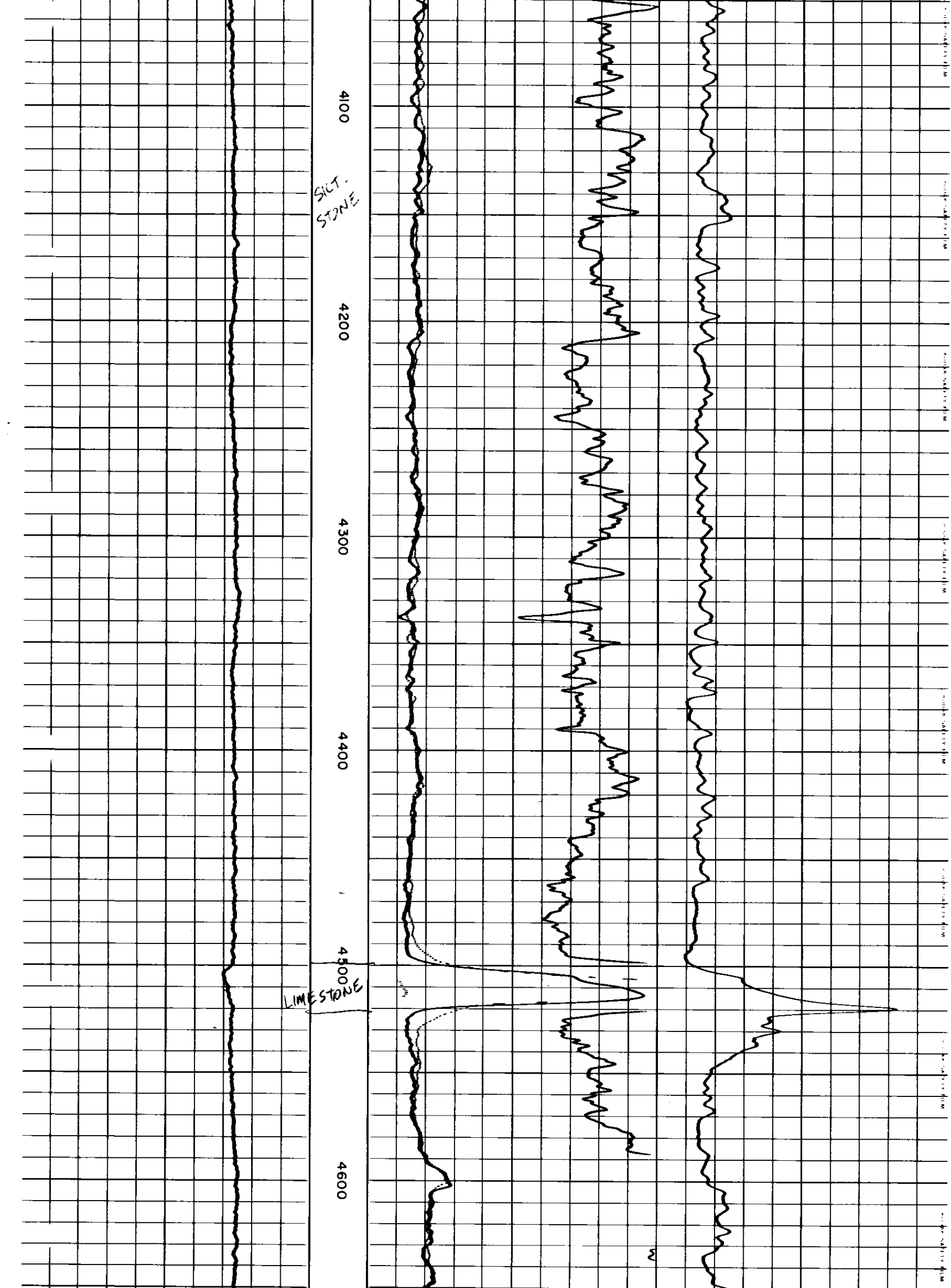

KODAK SAFETY FILM

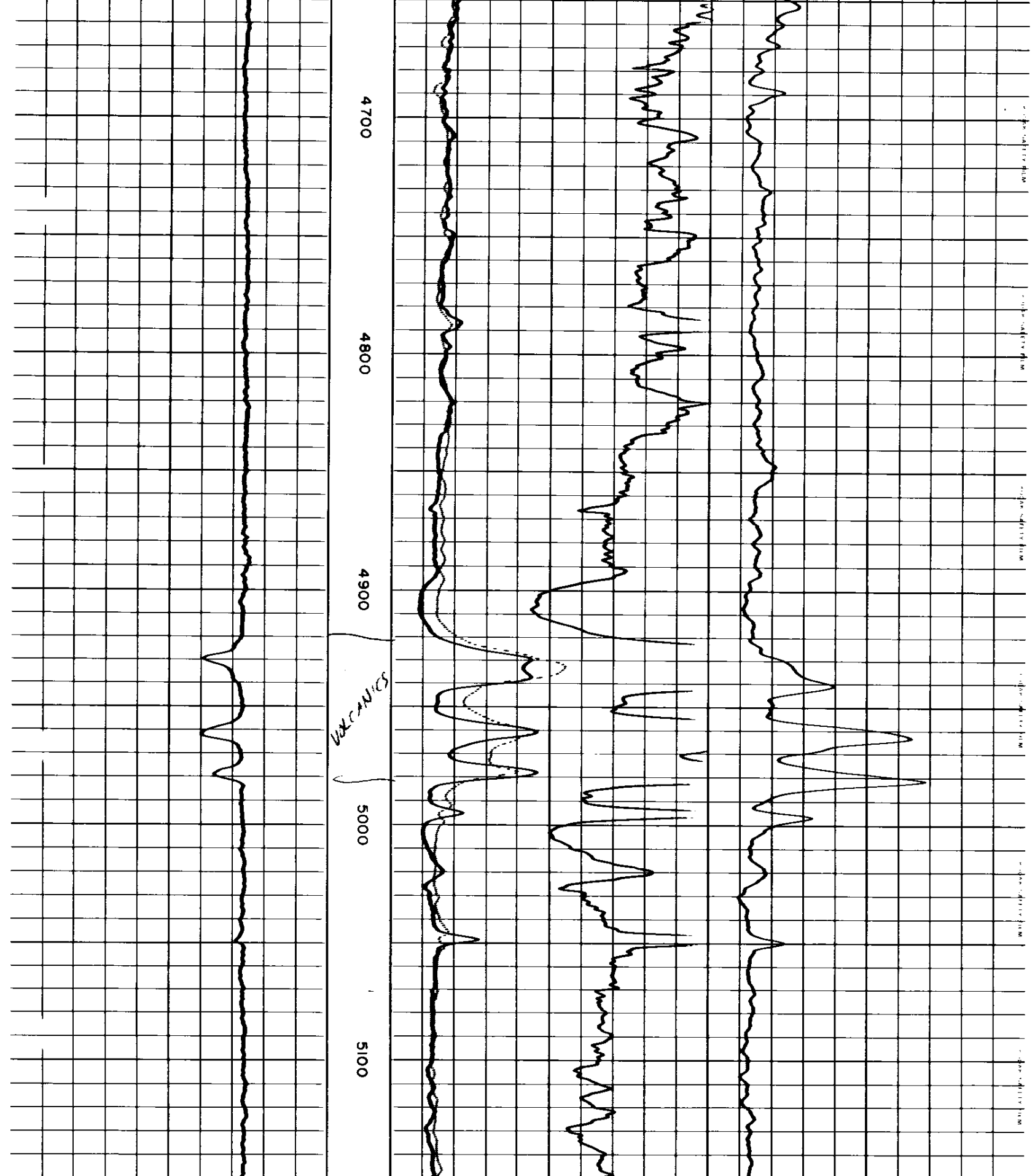

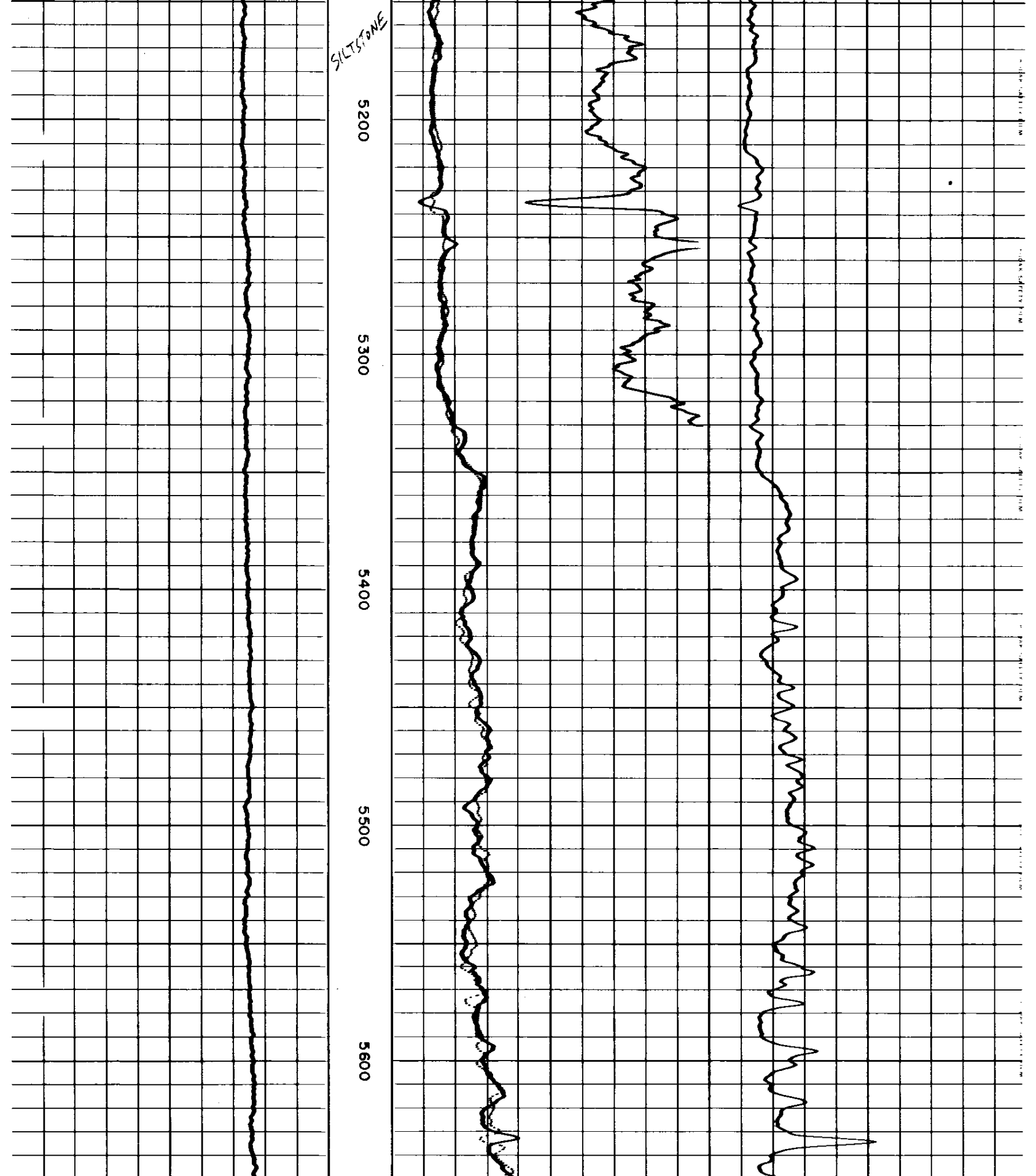

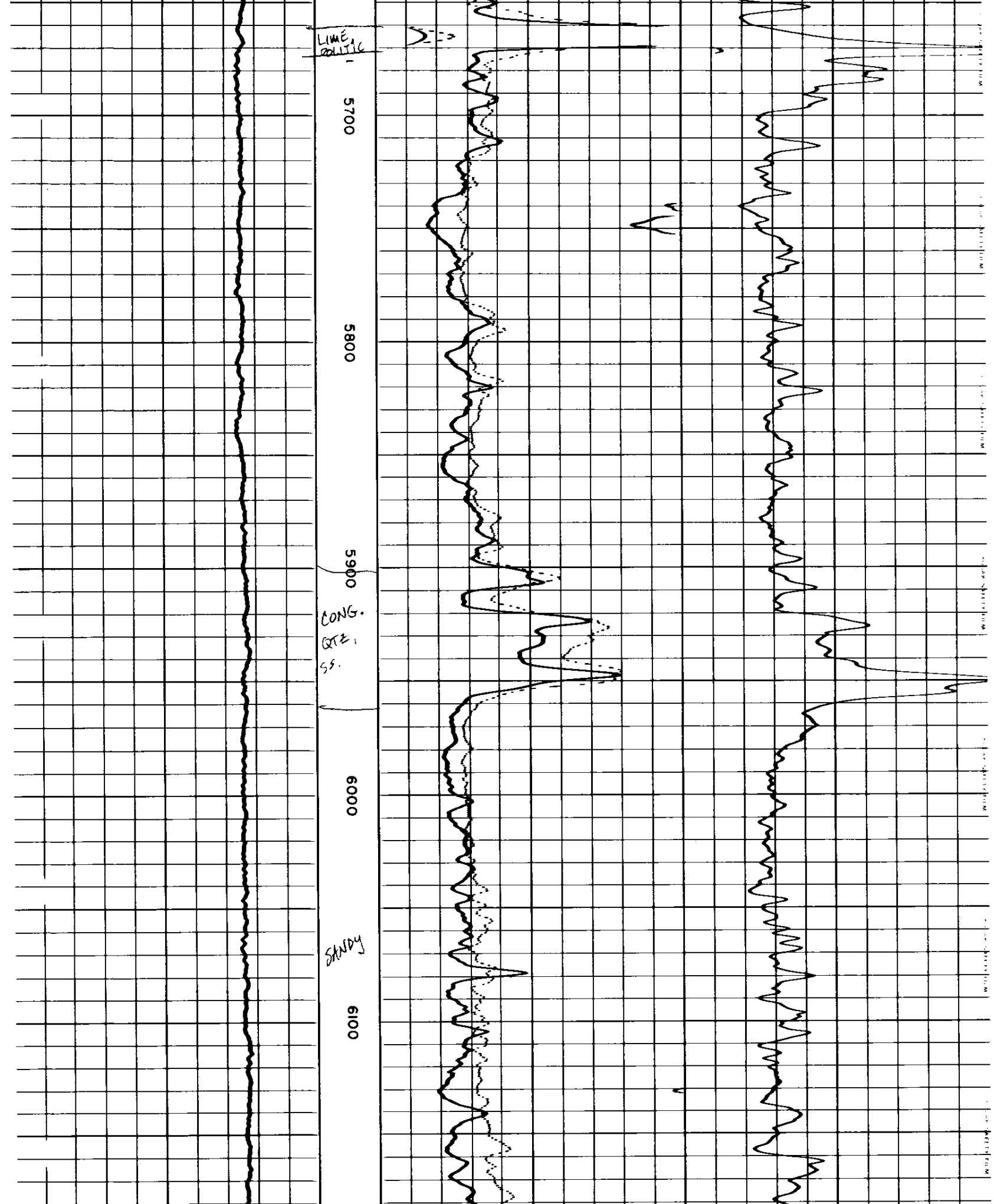

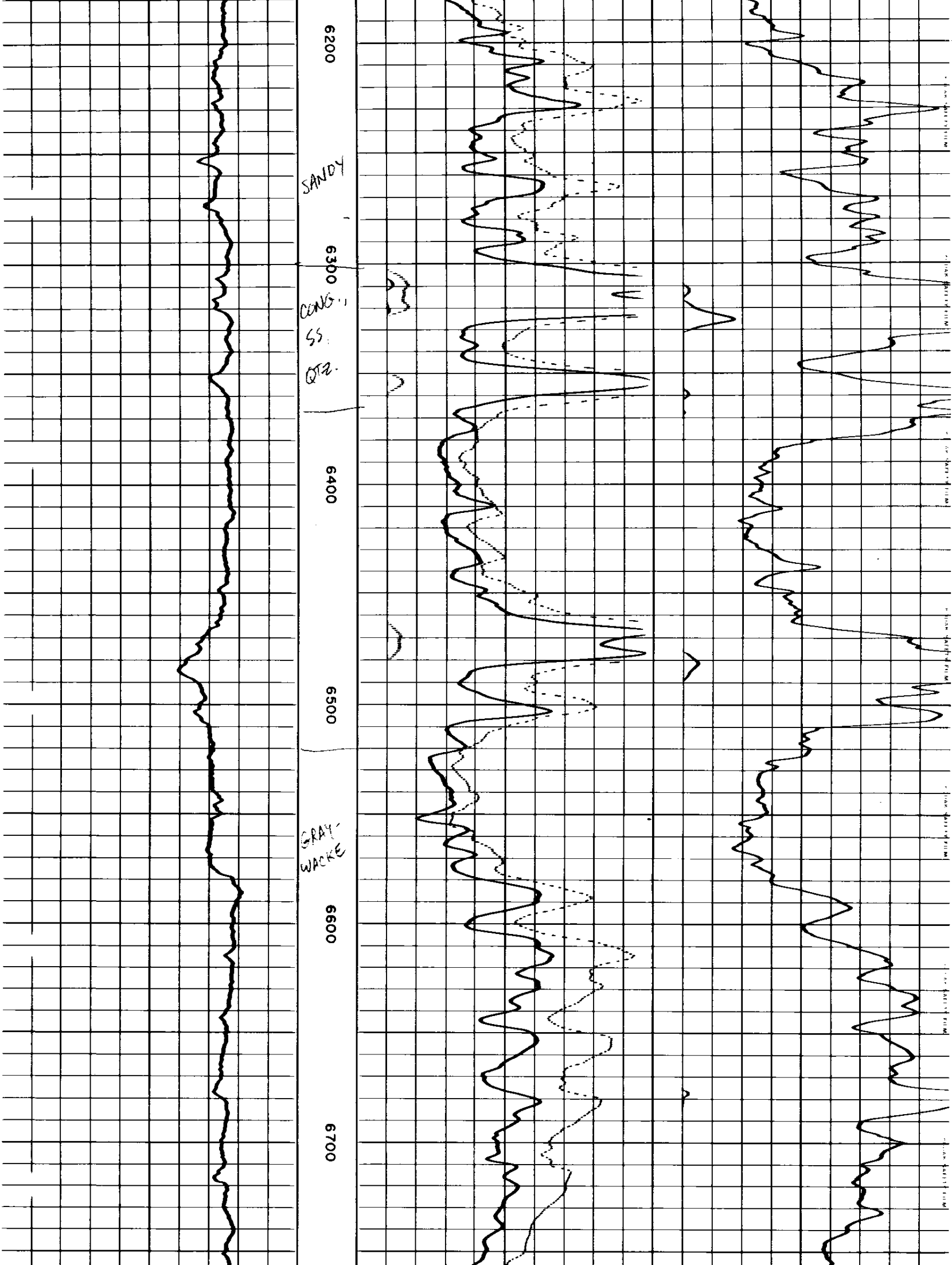

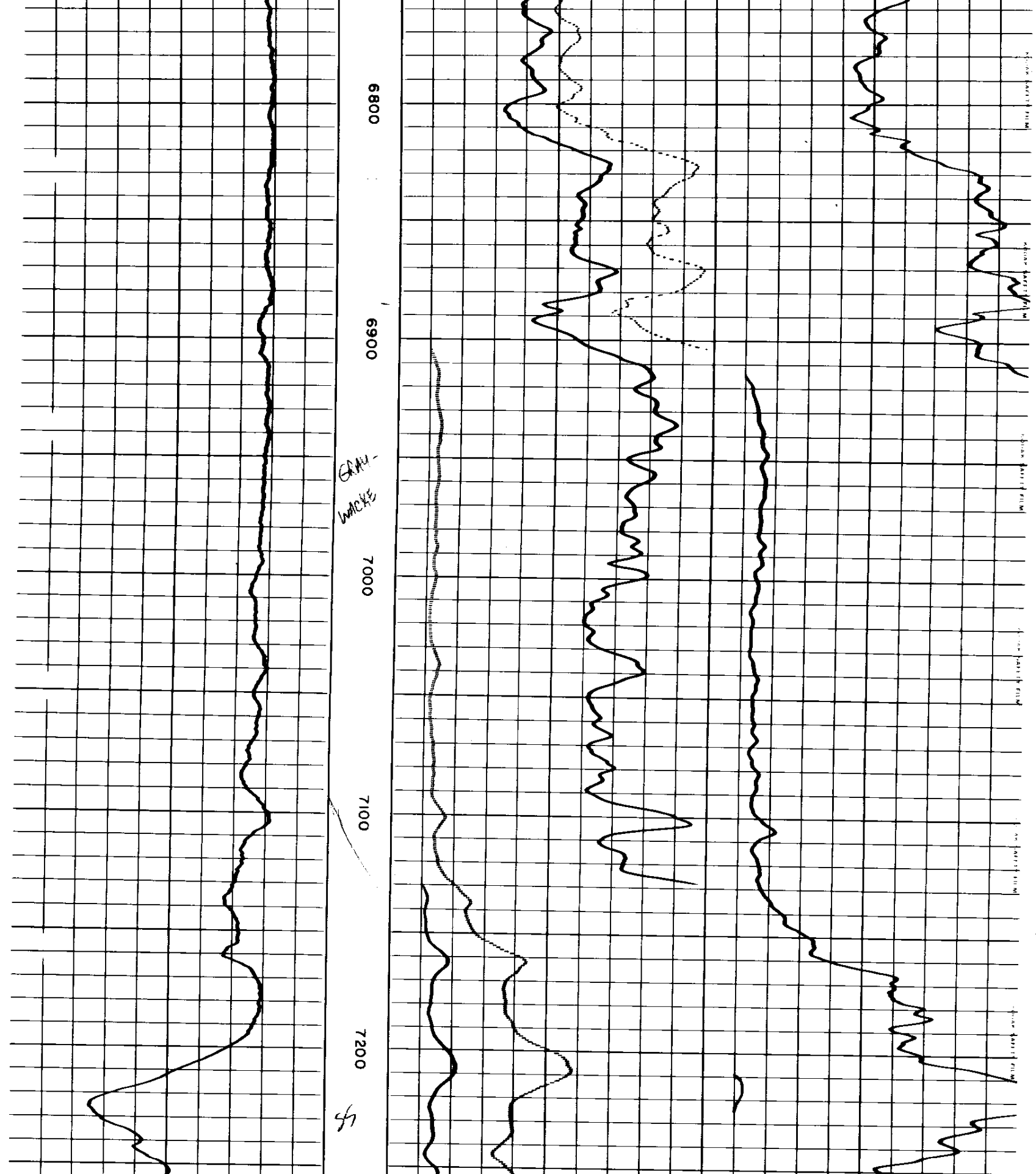

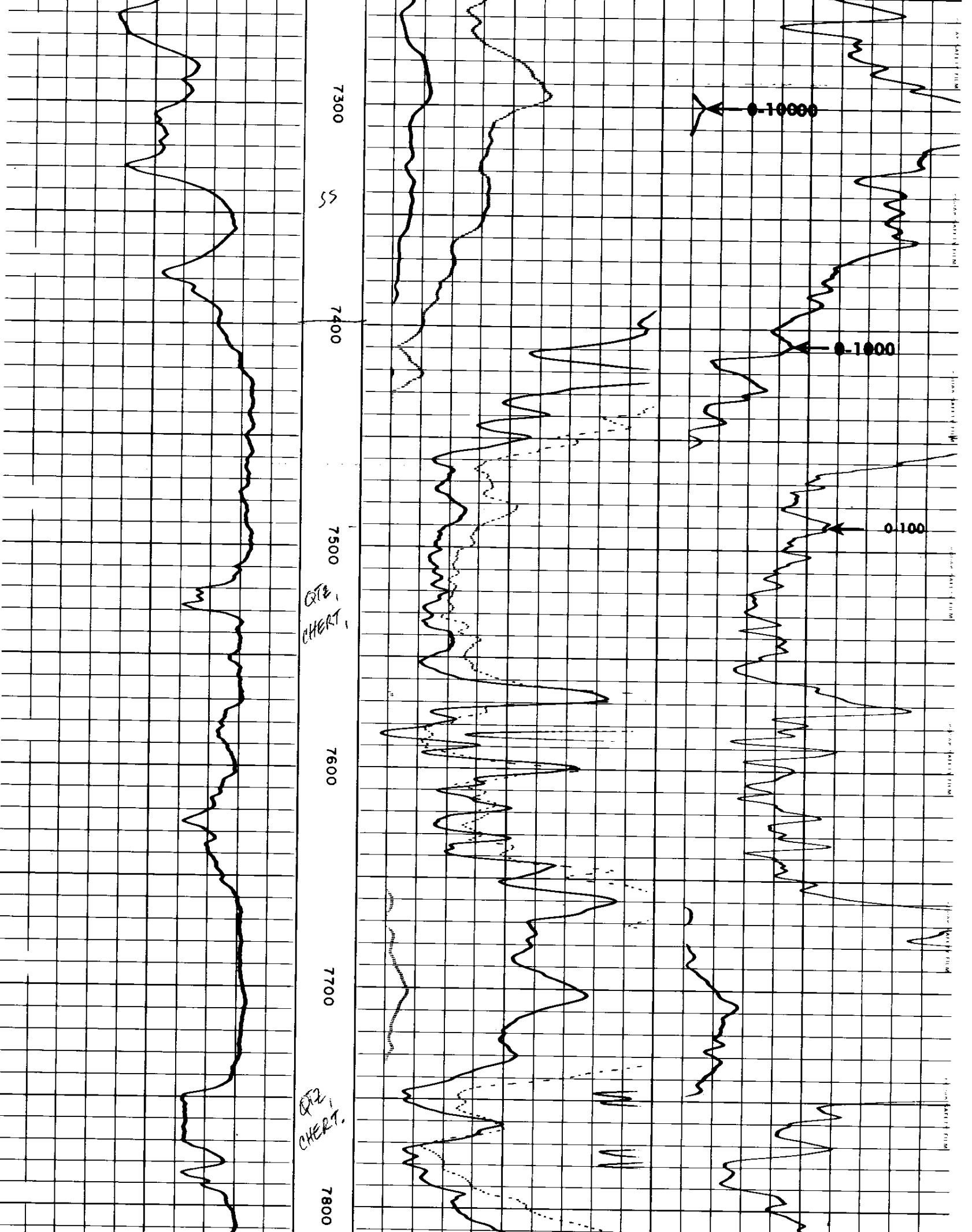

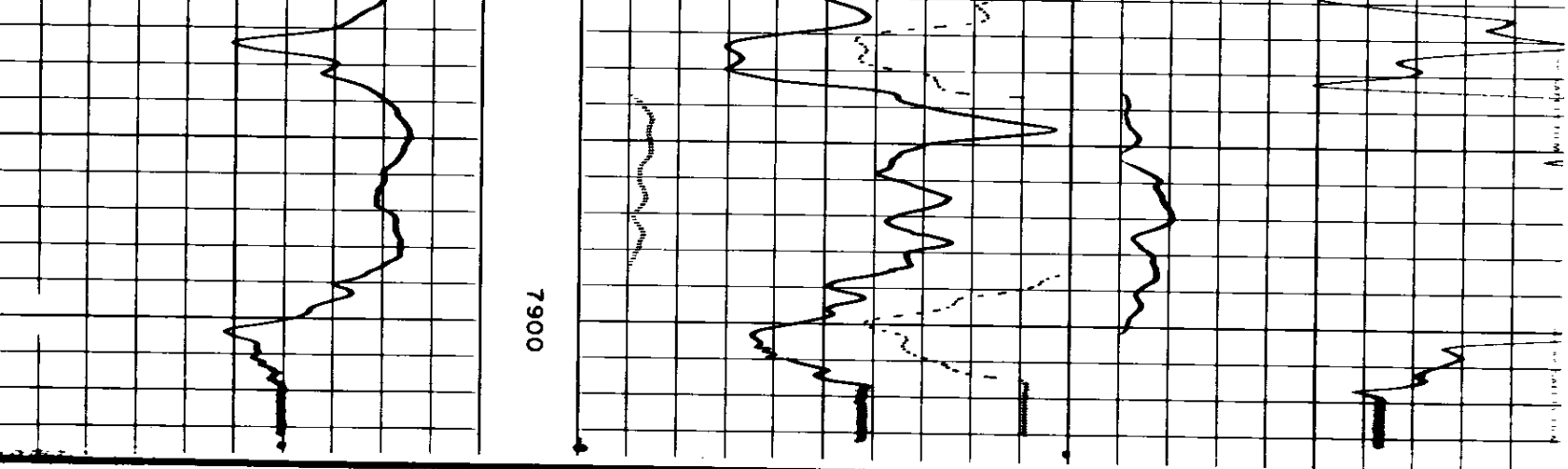

— |10| +

0	AM=16"	100
0		1000
0	AM=64"	100
0		1000
0	AMP. SHORT NORMAL	20

0	AO=18'8"	100
0		1000

SPONTANEOUS-POTENTIAL
100 millivolts *END OF LOG*

RESISTIVITY
-ohms. m^2/m

END

RESISTIVITY
-ohms. m^2/m