COUNTY CROOK 30-17N-19E
FIELD or LOCATION PRINEVILLE-SE AREA
WELL STANDARD - LLOYD - MC CULLOCK BEAR CREEK UNIT NO. 1
COMPANY SUNRAY MID-CONTINENT OIL COMPANY, OPR.

SCHLUMBERGER WELL SURVEYING CORPORATION

HOUSTON, TEXAS

SIMULTANEOUS

Gamma Ray-Neutron

COMPANY SUNRAY MID-CONTINENT OIL COMPANY, OPR.

WELL STANDARD - LLOYD - MC CULLOCH BEAR CREEK UNIT NO. 1

FIELD PRINEVILLE - SE AREA

LOCATION 30 - 17N - 19E

COUNTY CROOK

STATE OREGON

Location of Well

GRN (ES-ML) (CDM-P)

Elevation: D.F.:
K.B.: 4252
or G.L.: 4238

FILING No.

RUN NO.	ONE	
Date	8-9-58	
Depth Reference	K.B. 14 FT. ABOVE G.L.	
First Reading	7920	
Last Reading	15	
Footage Measured	7905	
Max. Depth Reached	7921	
Bottom Driller	7919	
Maximum Temp. °F.	173°	
Mud: Nature	GEL.	
" Density	72	
" Viscosity	44	
" Resistivity	4.8 @ 75 °F.	@ °F.
Casing Size & 1	11 3/4" to 766	to
Weight	41 lbs. to	to
Open Hole 1	9 7/8" to 7919	to
2	to	to
Fluid Level	FULL	
Recording Speed (ft/hr)	1800	
Sensitivity Tap	GR) 200 N) 400	GR) N)
Time Constant	4 4	
Panel	GNP - C195	
Opr. Rig Time	7 HOURS	
Sonde Size & Type	3 5/8 COMBINATION	
Truck No.	2507 SAC	
Observer	DE LAPP	

FOLD HERE

REMARKS:

CALIBRATION :	BACKGROUND CPS	TEST SOURCE CPS	GALV. INCREASE DIVISIONS	PANEL SENS. TAP. FOR CAL.
GAMMA RAY :	50	200	100	200
NEUTRON :	10	280	125 ↑	400

GAMMA RAY
MICROGRAMS RA-EQ/TON

SUBTRACT 7 1/2 FEET
FOR TRUE GAMMA RAY
DEPTH

NEUTRON
STANDARD COUNTS/SECOND

NEUTRON ZERO 12 DIV. TO LEFT OF THIS LINE

0 5 | 00 | 120 220 320

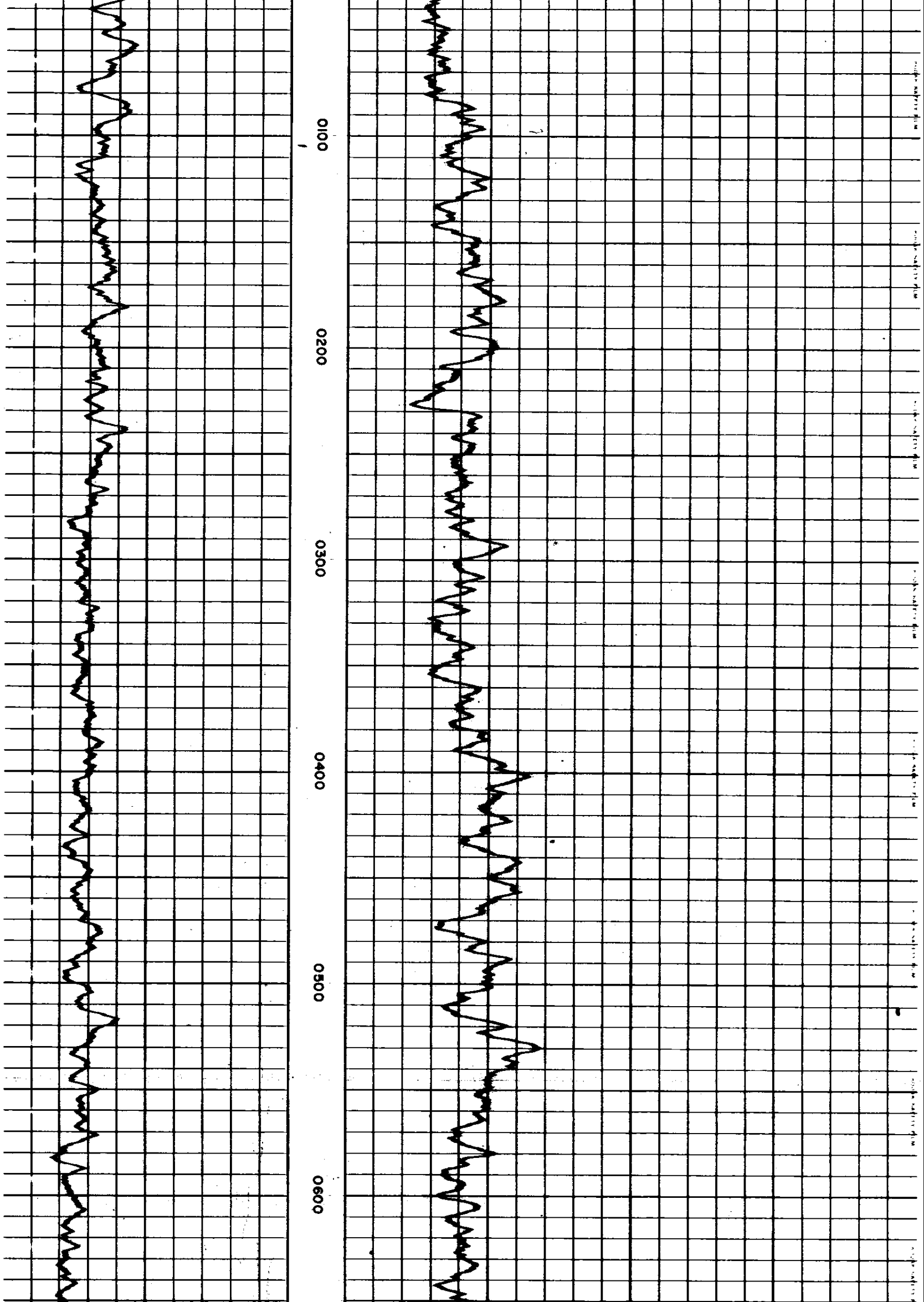

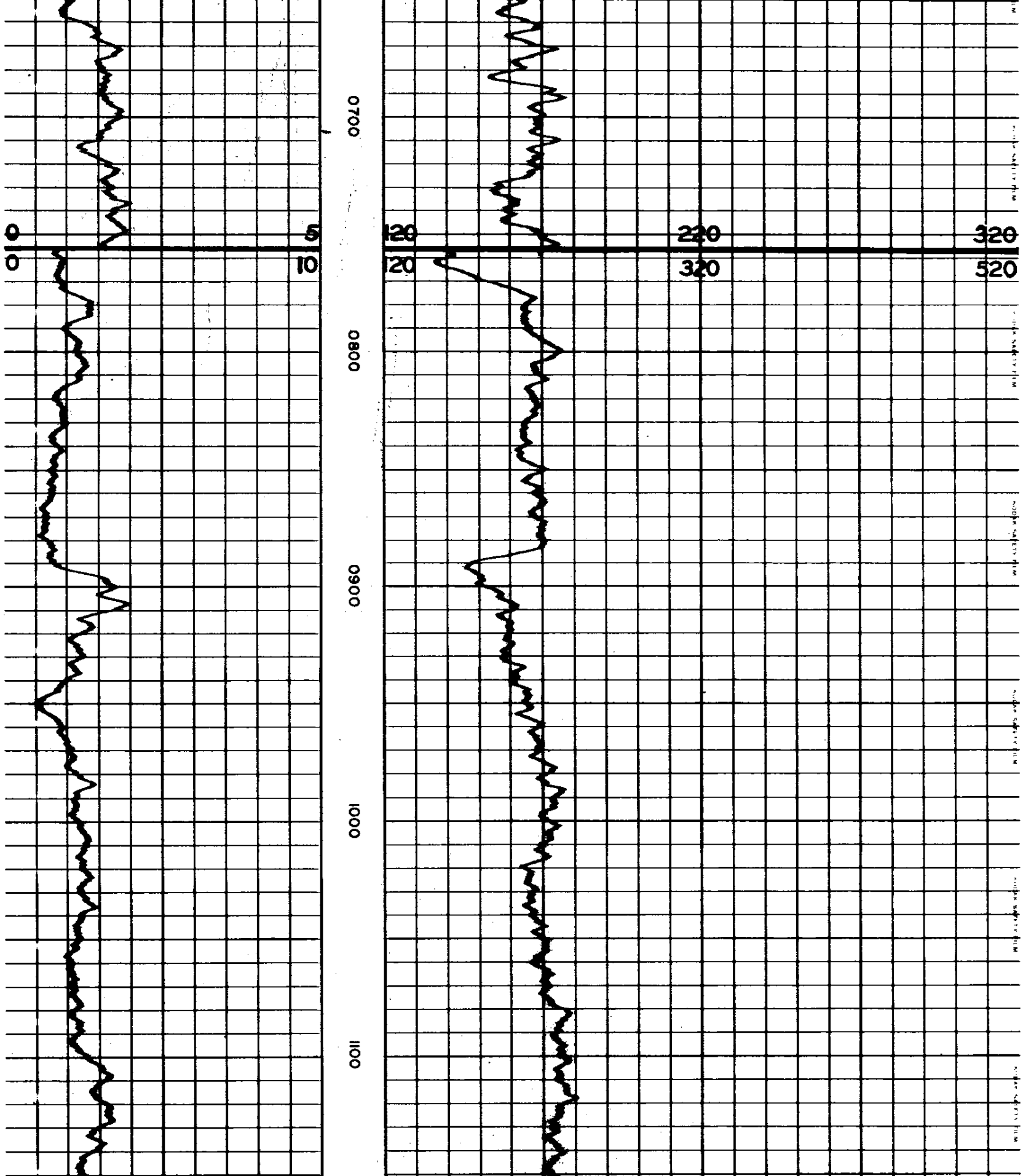

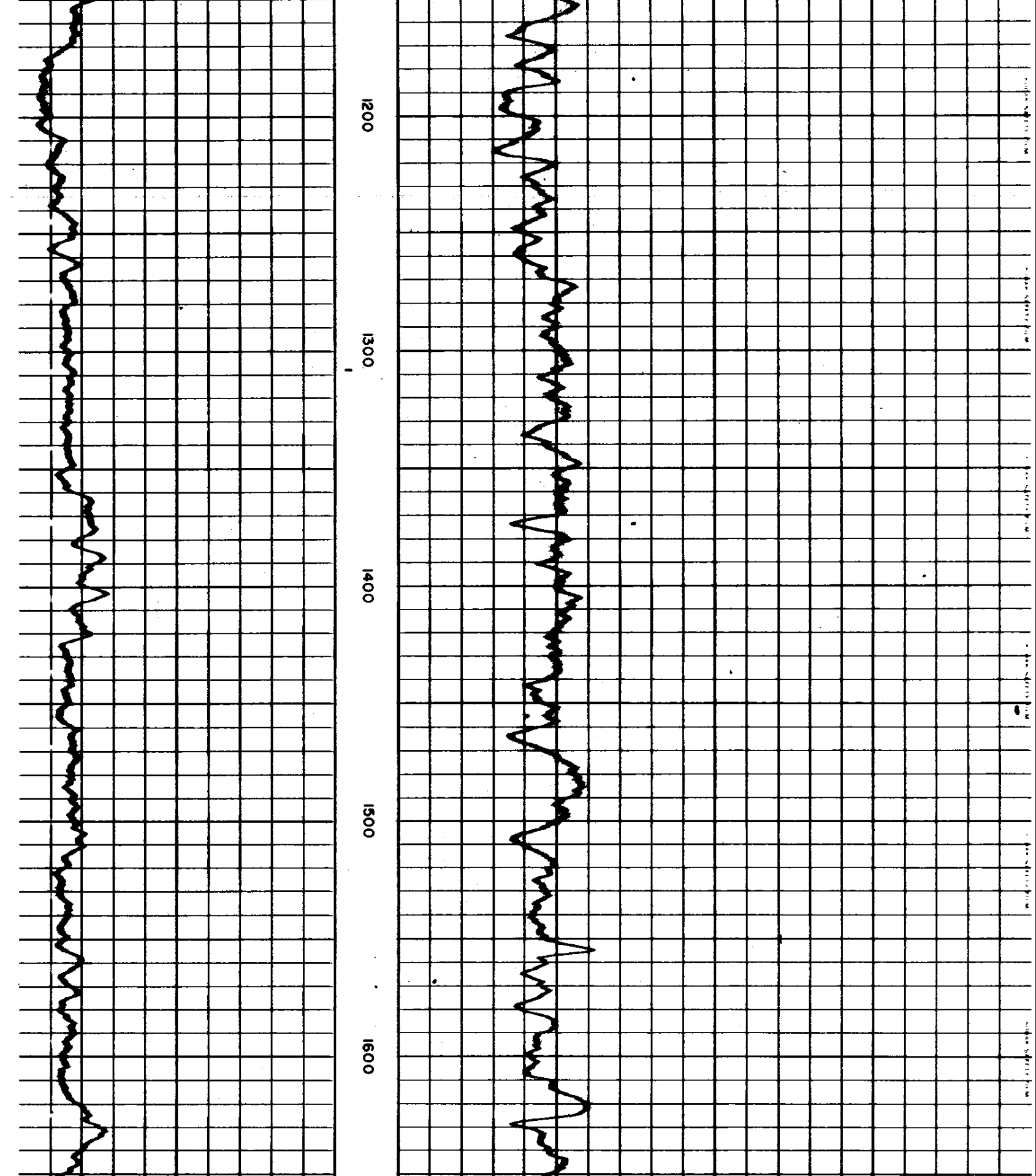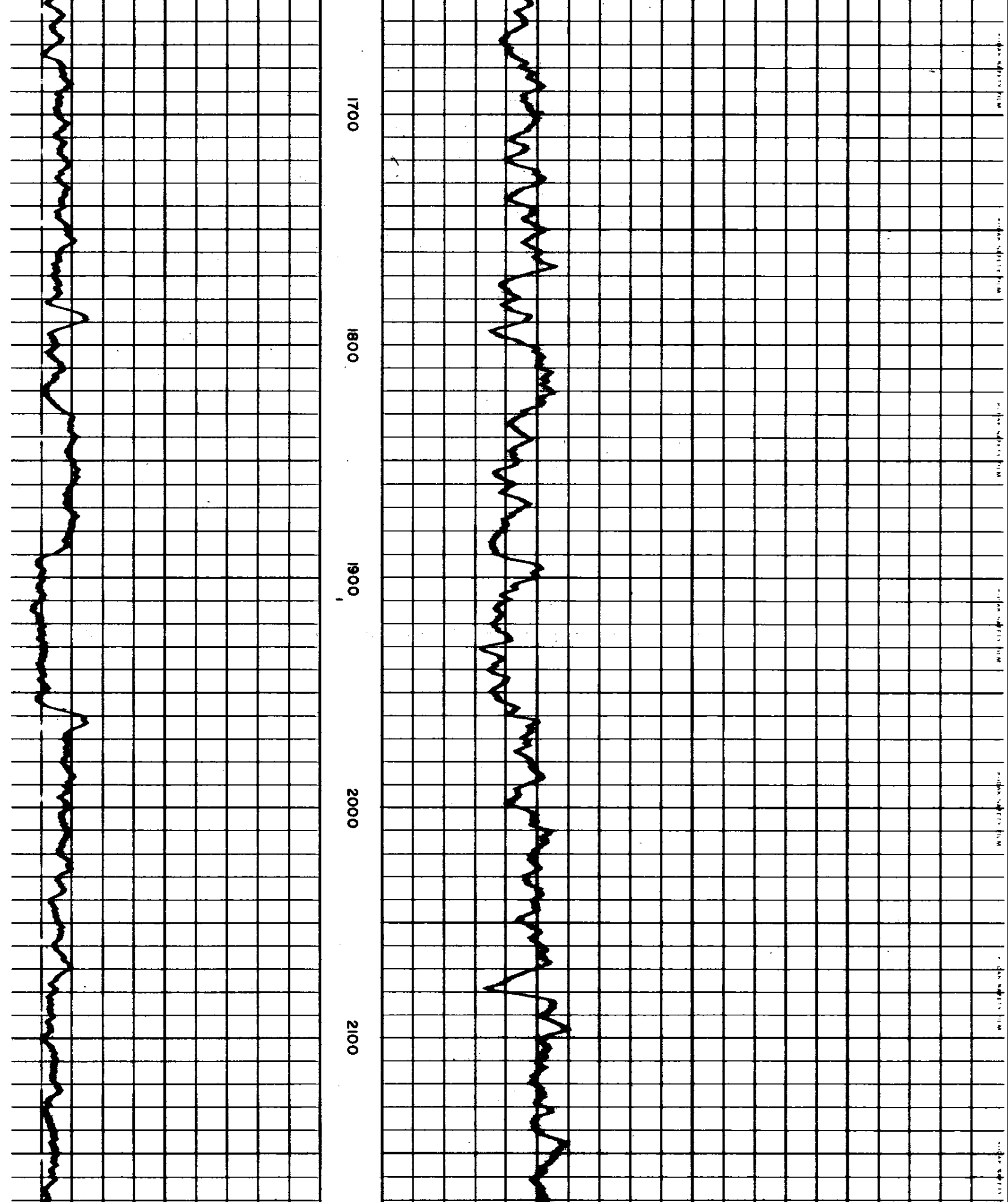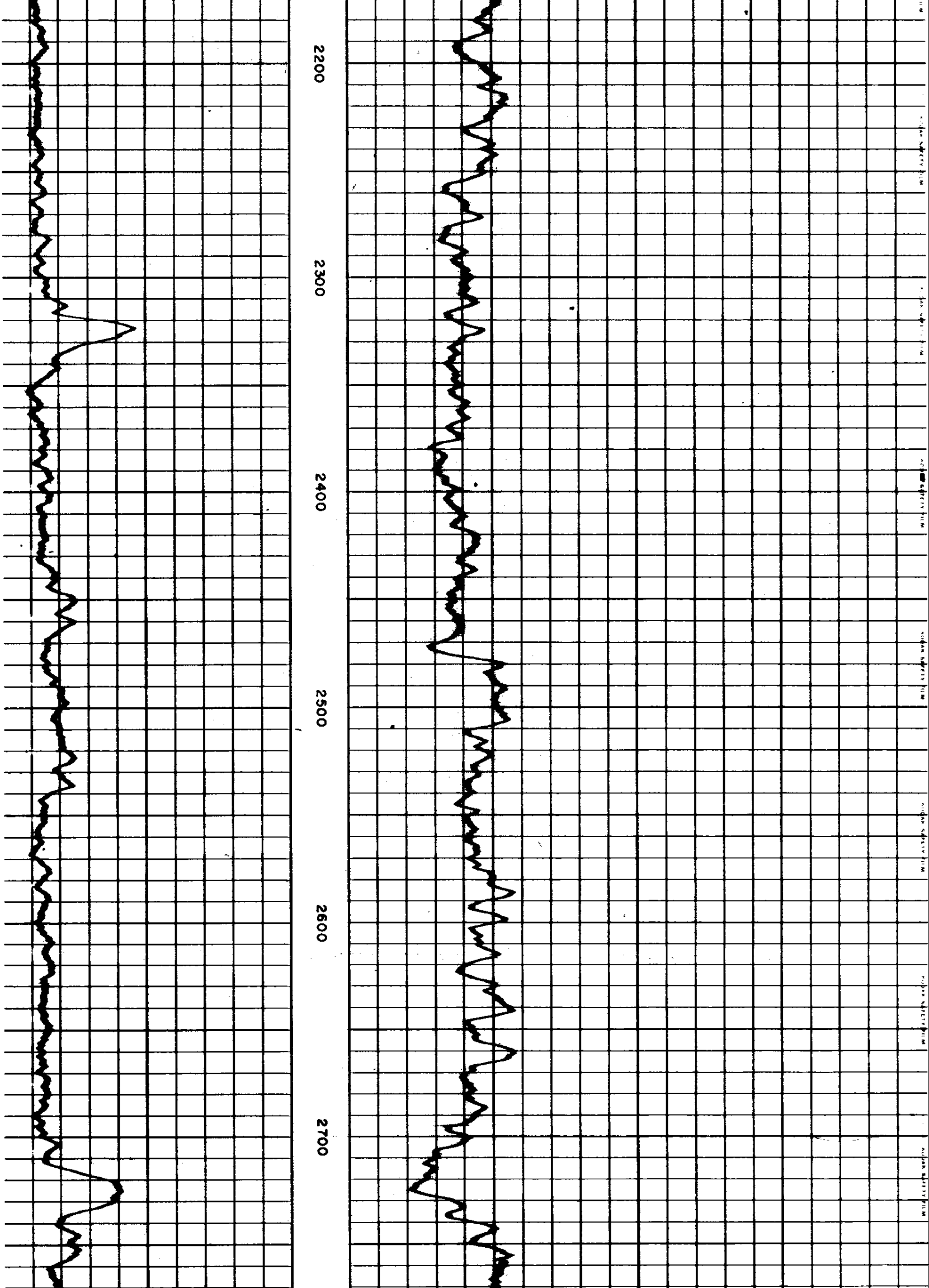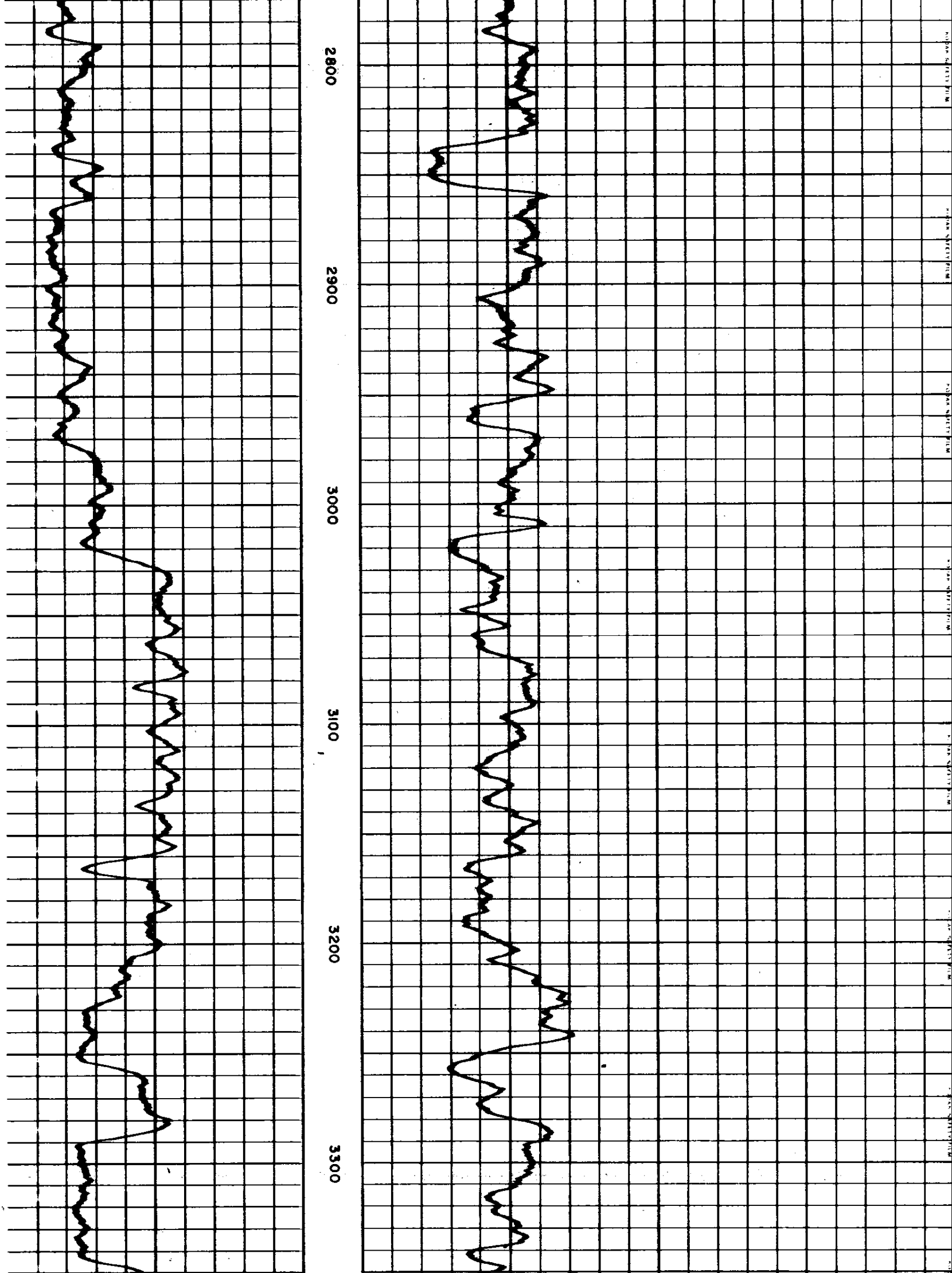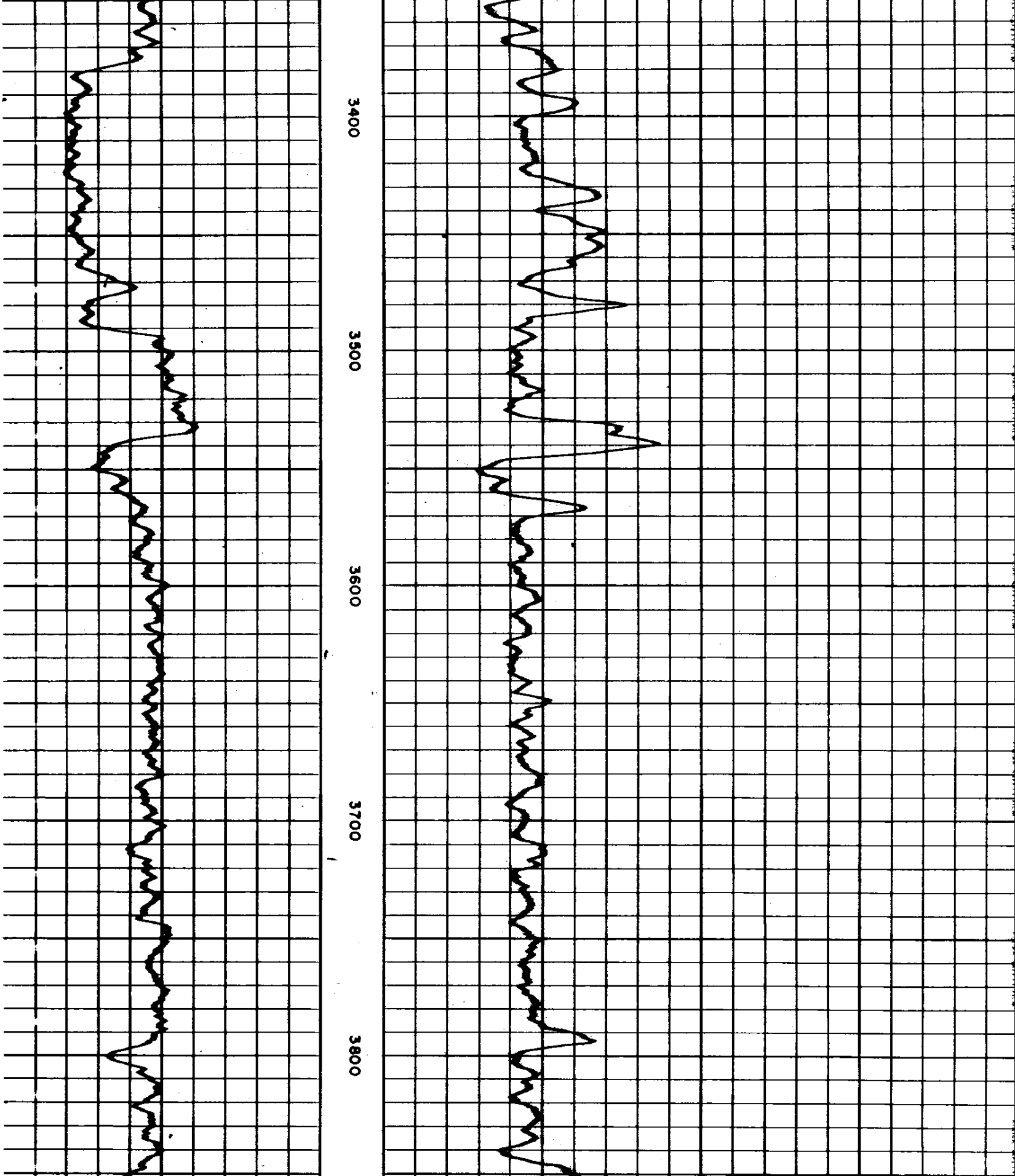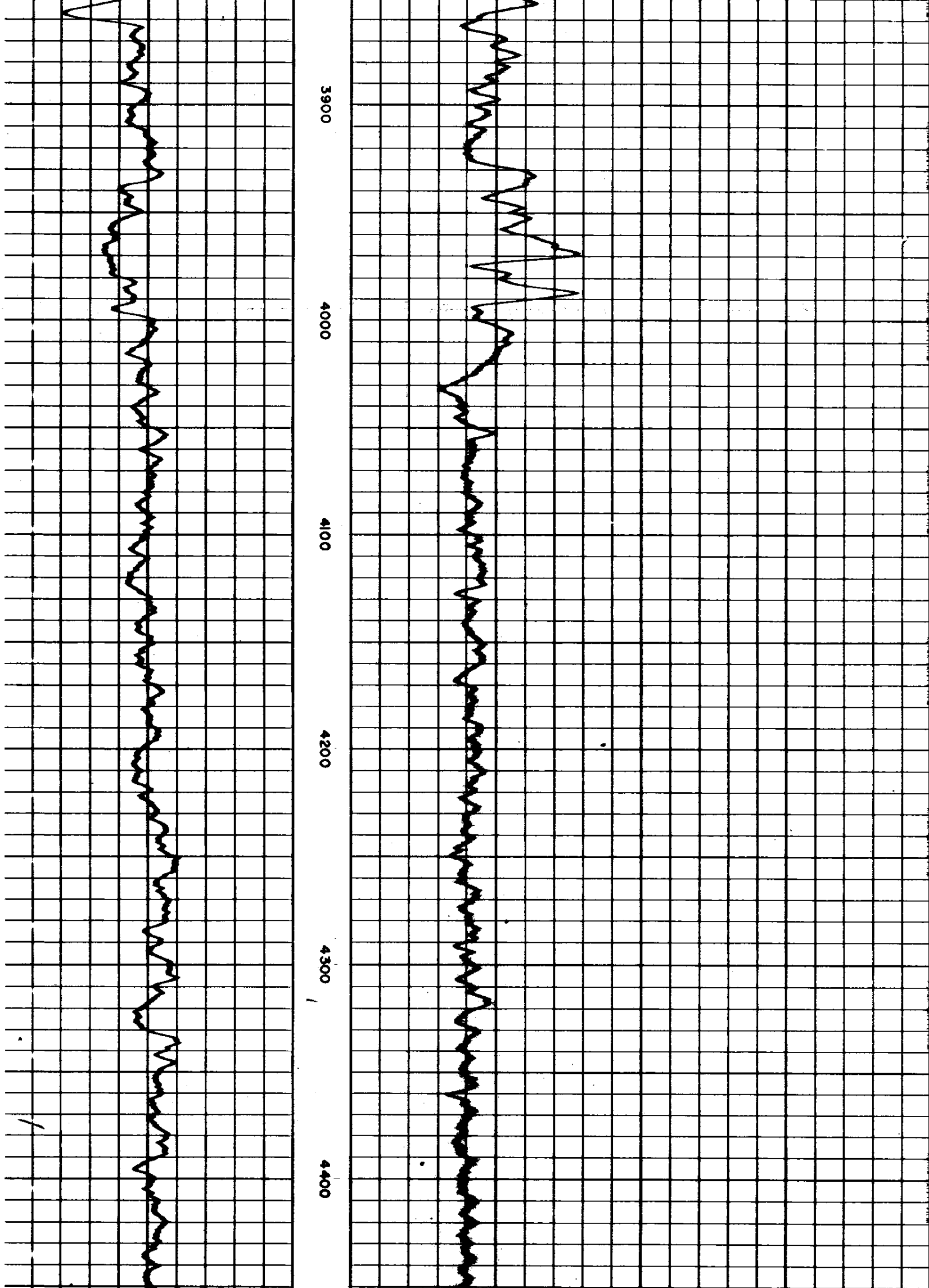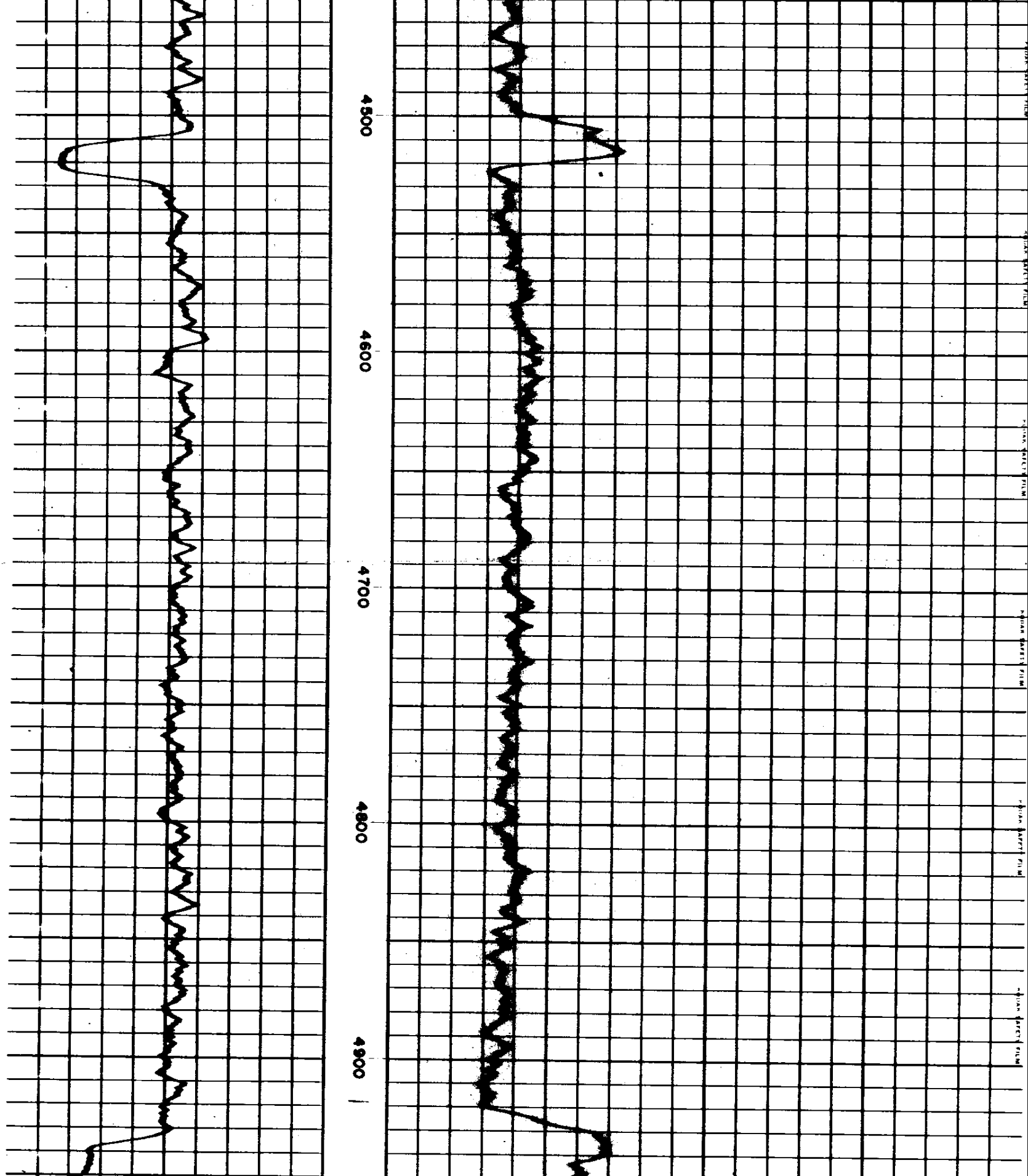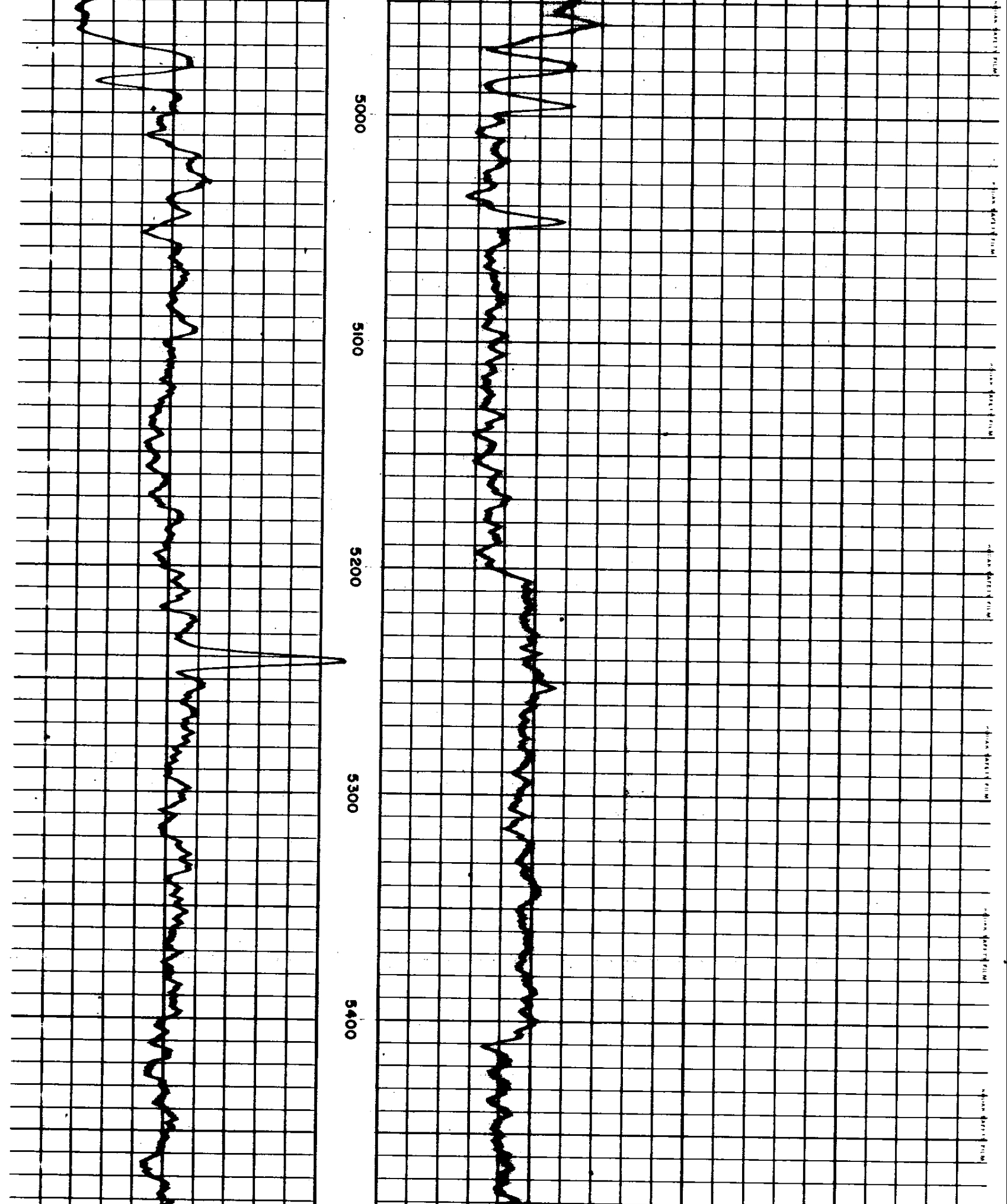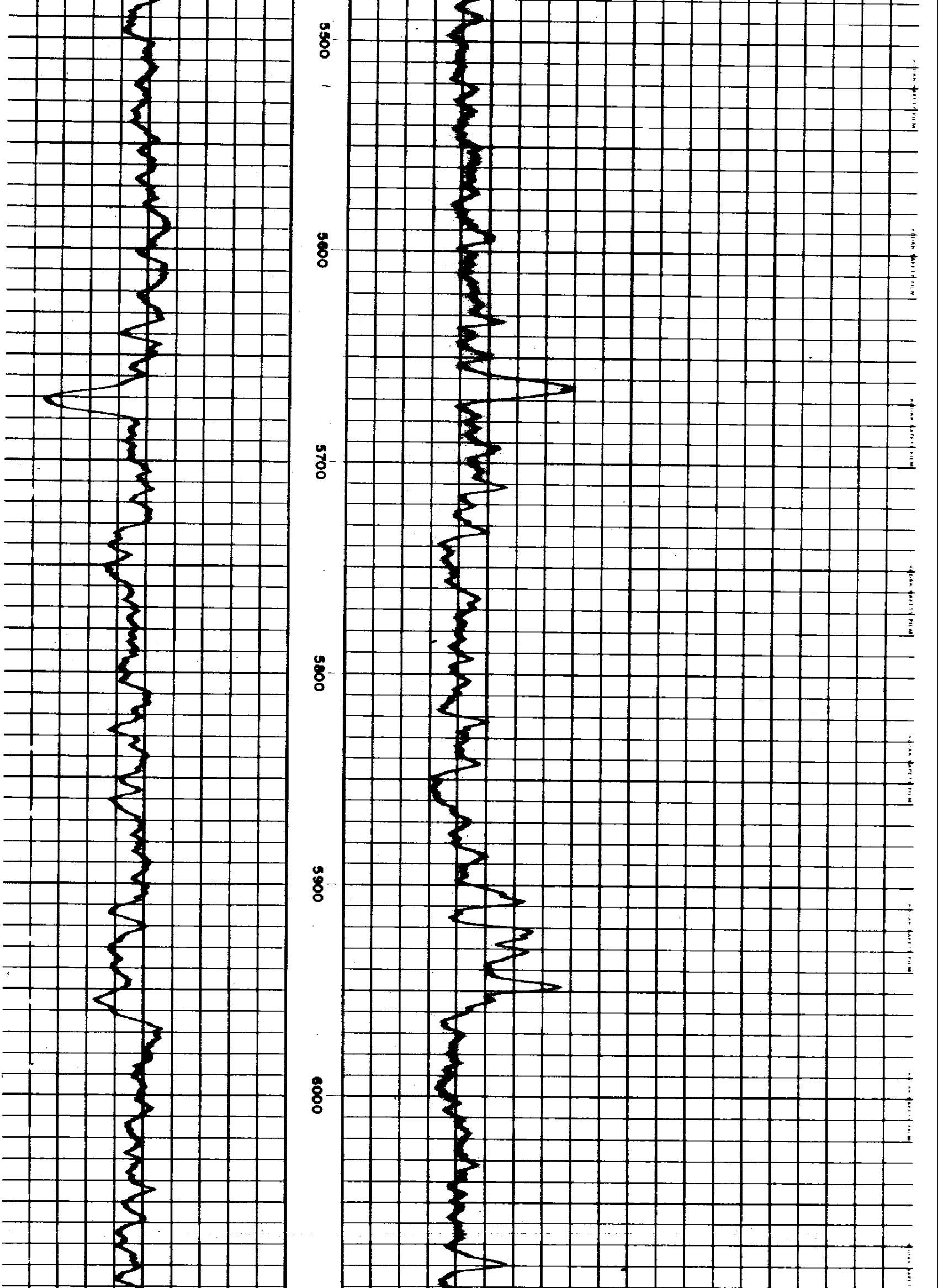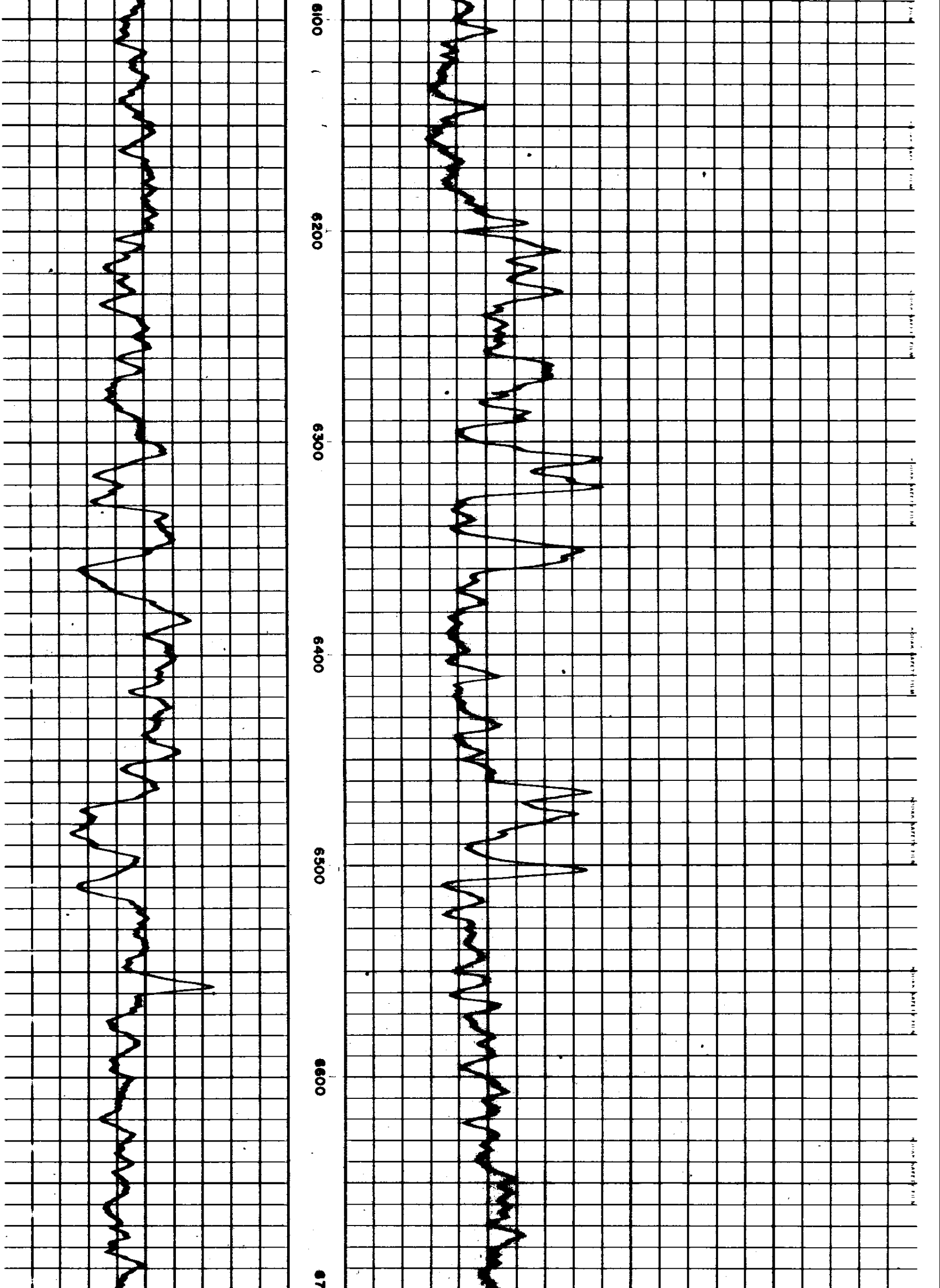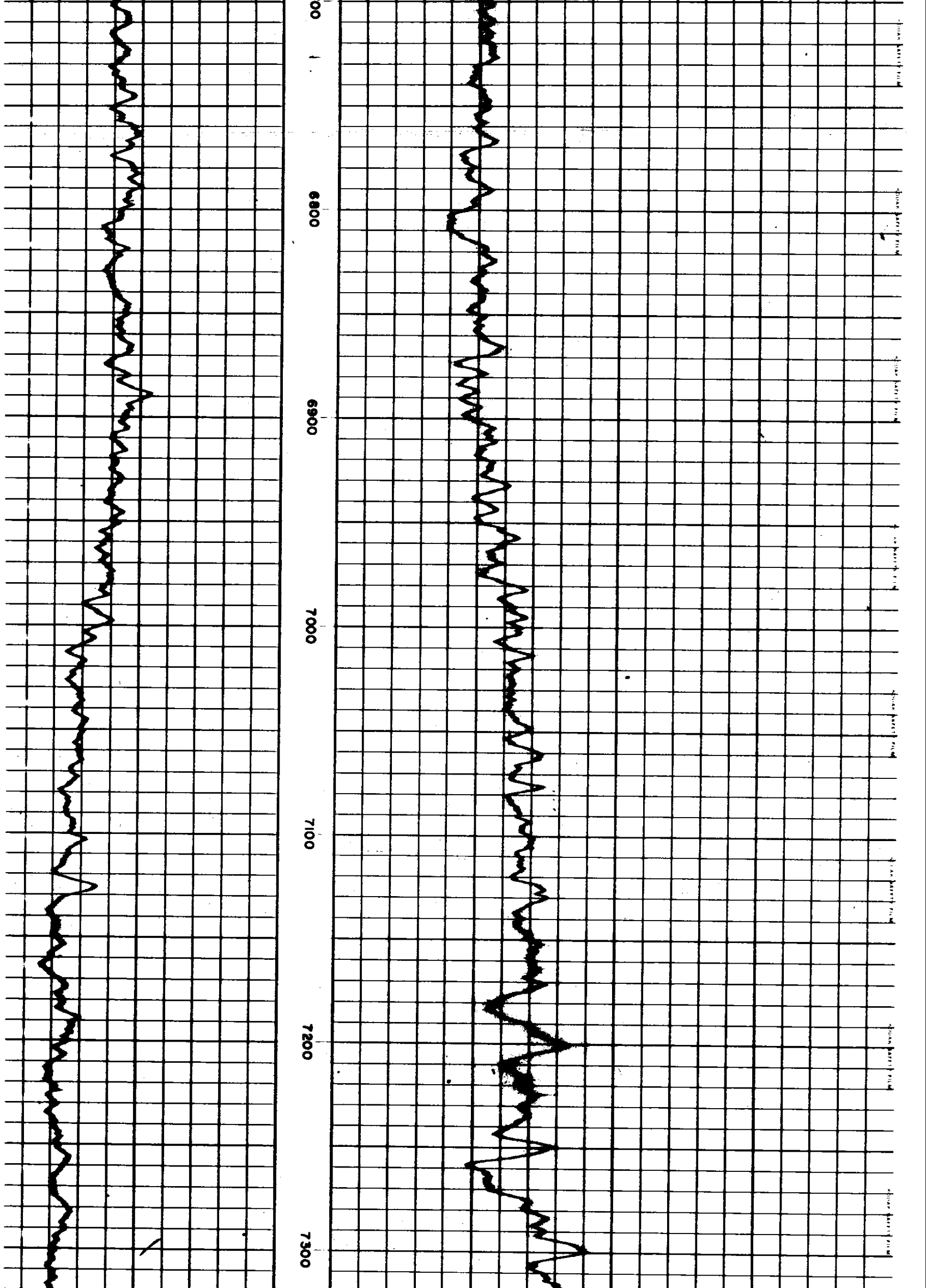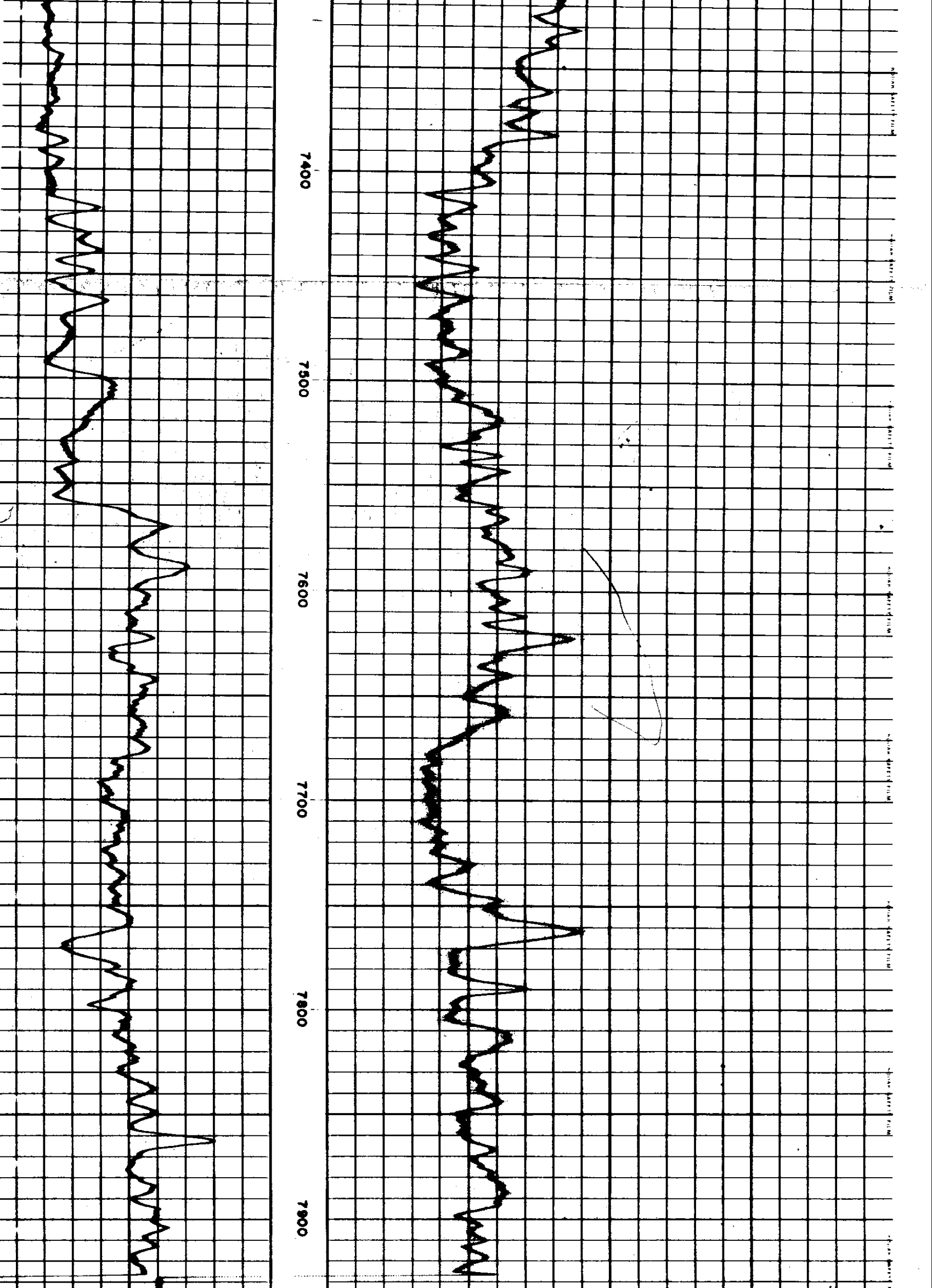KODAK SAFETY FILM