Western Atlas International

BHC ACOUSTILOG ®

FILE NO. 2922

API NO.

5" = 100'

COMPANY ARCO OIL & GAS COMPANY

WELL BENSON TIMBER 14- 7-64

FIELD MIST

COUNTY COLUMBIA STATE OR.;

LOCATION:
1069' N. & 308' E. FROM SW CORNER.

SEC7 TWP6N RGE4W

OTHER SERVICES
DIFL/SP

PERMANENT DATUM GL ELEV. 934'
LOGGING MEASURED FROM KB 10' FT. ABOVE P.D.
DRILLING MEASURED FROM KB

ELEVATIONS
KB 944'
DF --
GL 934'

FINAL PRINT

DATE	10-14-88				
RUN	1				
SERVICE ORDER	159111				
DEPTH-DRILLER	2506'				
DEPTH-LOGGER	2504'				
BOTTOM LOGGED INTERVAL	2478'				
TOP LOGGED INTERVAL	1076'				
CASING - DRILLER	9 5/8"	@ 1082'	@	@	@
CASING - LOGGER	1076'				
BIT SIZE	6 1/4"				
TYPE FLUID IN HOLE	EZ MUD				
DENSITY / VISCOSITY	9.8	40			
PH / FLUID LOSS	9.5	8.2			
SOURCE OF SAMPLE	FLOWLINE				
RM AT MEAS. TEMP.	2.80	@ 50 DEG. F	@	@	@
RMF AT MEAS. TEMP.	2.20	@ 50 DEG. F	@	@	@
RMC AT MEAS. TEMP.	3.25	@ 50 DEG. F	@	@	@
SOURCE OF RMF / RMC	M	M			
RM AT BHT	1.40	@ 100 DEG. F	@	@	@
TIME SINCE CIRCULATION	2 HRS				
MAX. REC. TEMP. DEG. F	100 DEG. F				
EQUIP. NO. / LOC.	6406	SACRAMENTO			
RECORDED BY	M. HINDS				
WITNESSED BY	MS. L. FEDORSIN				

FOLD HERE

IN MAKING INTERPRETATIONS OF LOGS OUR EMPLOYEES WILL GIVE CUSTOMER THE BENEFIT OF THEIR BEST JUDGEMENT, BUT SINCE ALL INTERPRETATIONS ARE OPINIONS BASED ON INFERENCES FROM ELECTRICAL OR OTHER MEASURMENTS, WE CANNOT, AND WE DO NOT GUARANTEE THE ACCURACY OR CORRECTNESS OF ANY INTERPRETATION. WE SHALL NOT BE LIABLE OR RESPONSIBLE FOR ANY LOSS, COST, DAMAGES, OR EXPENSES WHATSOEVER INCURRED OR SUSTAINED BY THE CUSTOMER RESULTING FROM ANY INTERPRETATION MADE BY ANY OF OUR EMPLOYEES.

REMARKS RUN (1)

EQUIPMENT DATA

RUN	TRIP	TOOL	SERIAL NO.	SERIES NO.	POSITION
1	1	DIFL	33304	1503	FREE
1	1	AC	79726	1609-1603	CENT.
1	1	GR	60484	1309	FREE
1	1	CAL	79090	4209	CENT.

SERVICE: [illegible]

REVISION: [illegible]

REPEAT SECTION

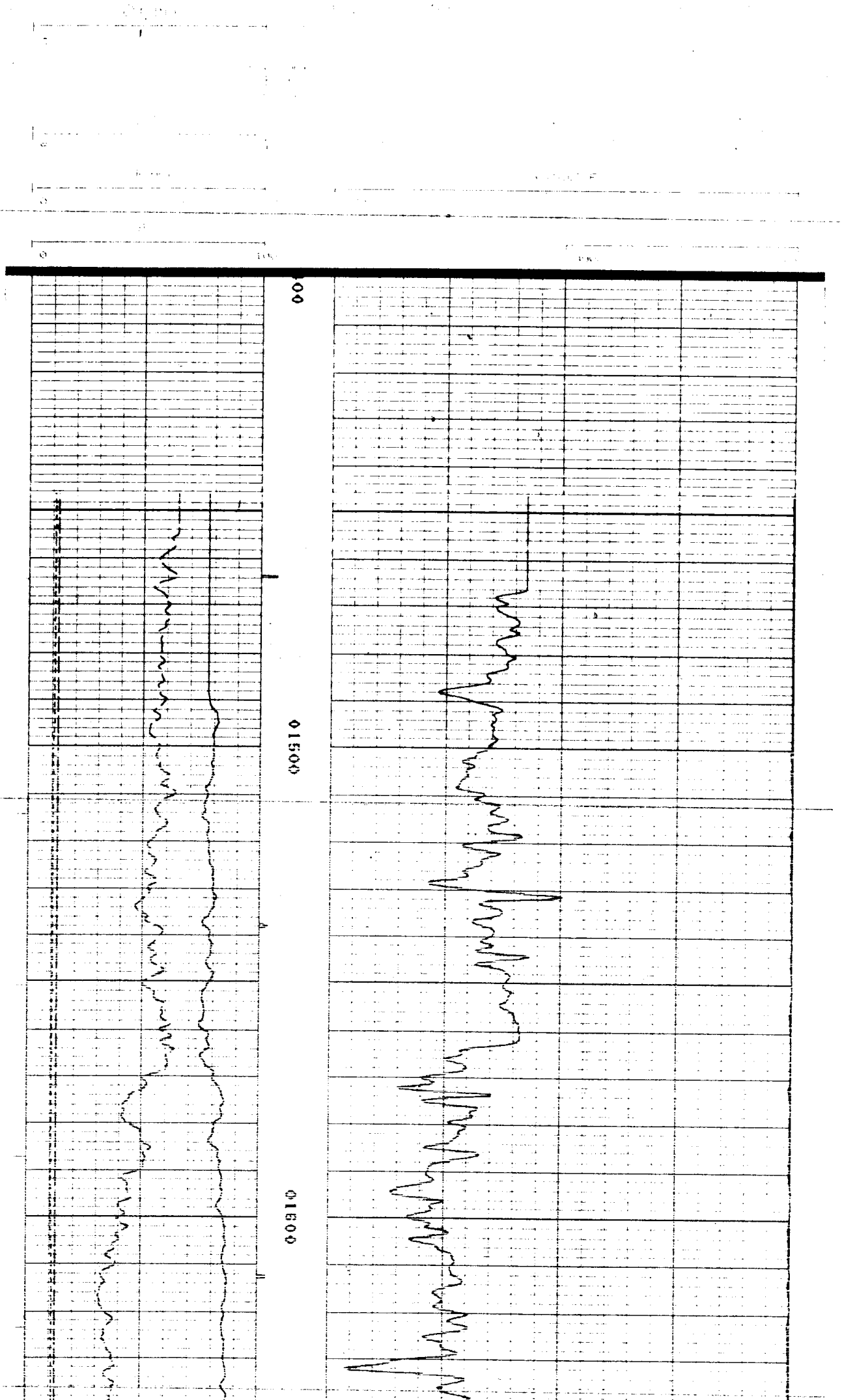

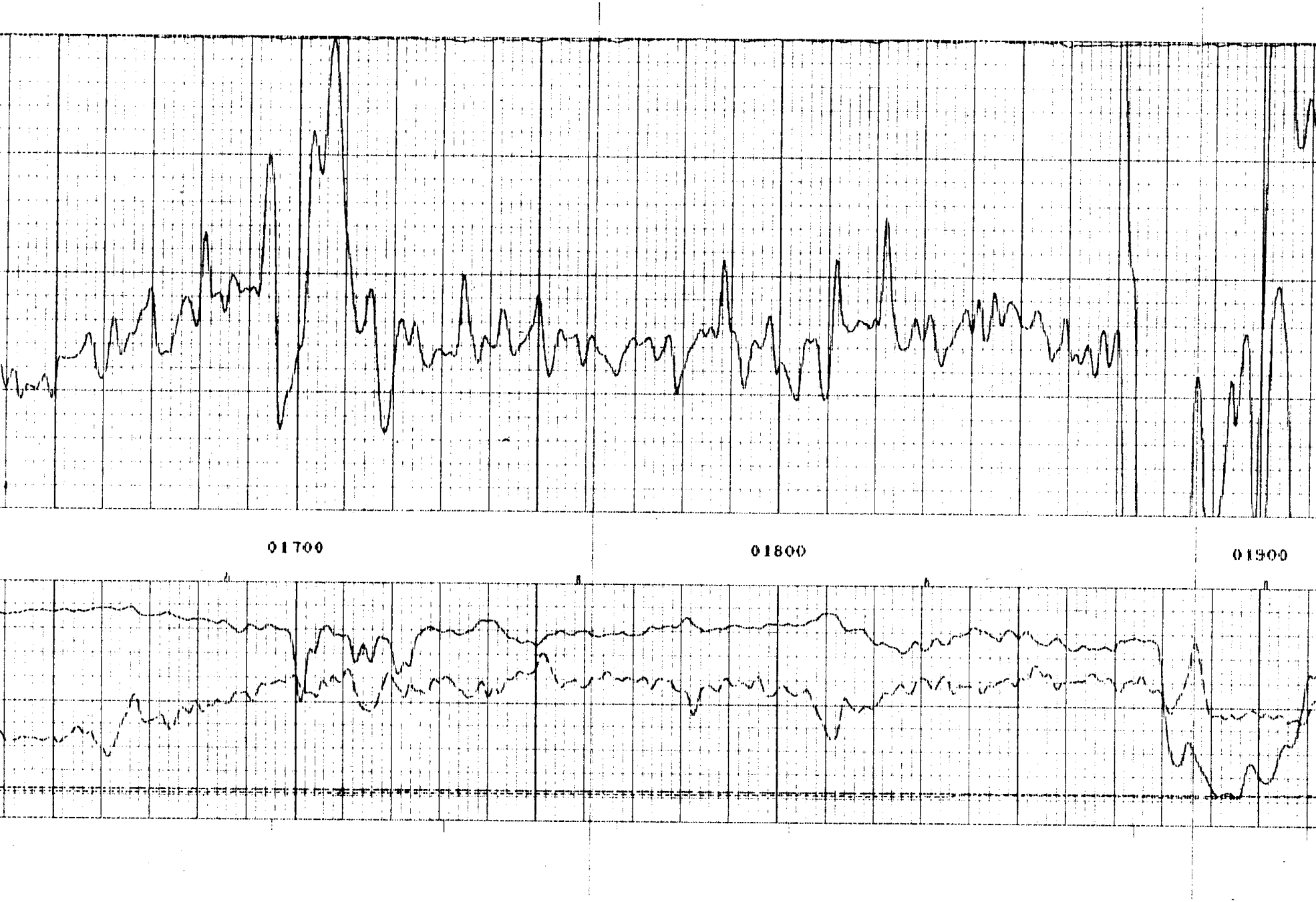

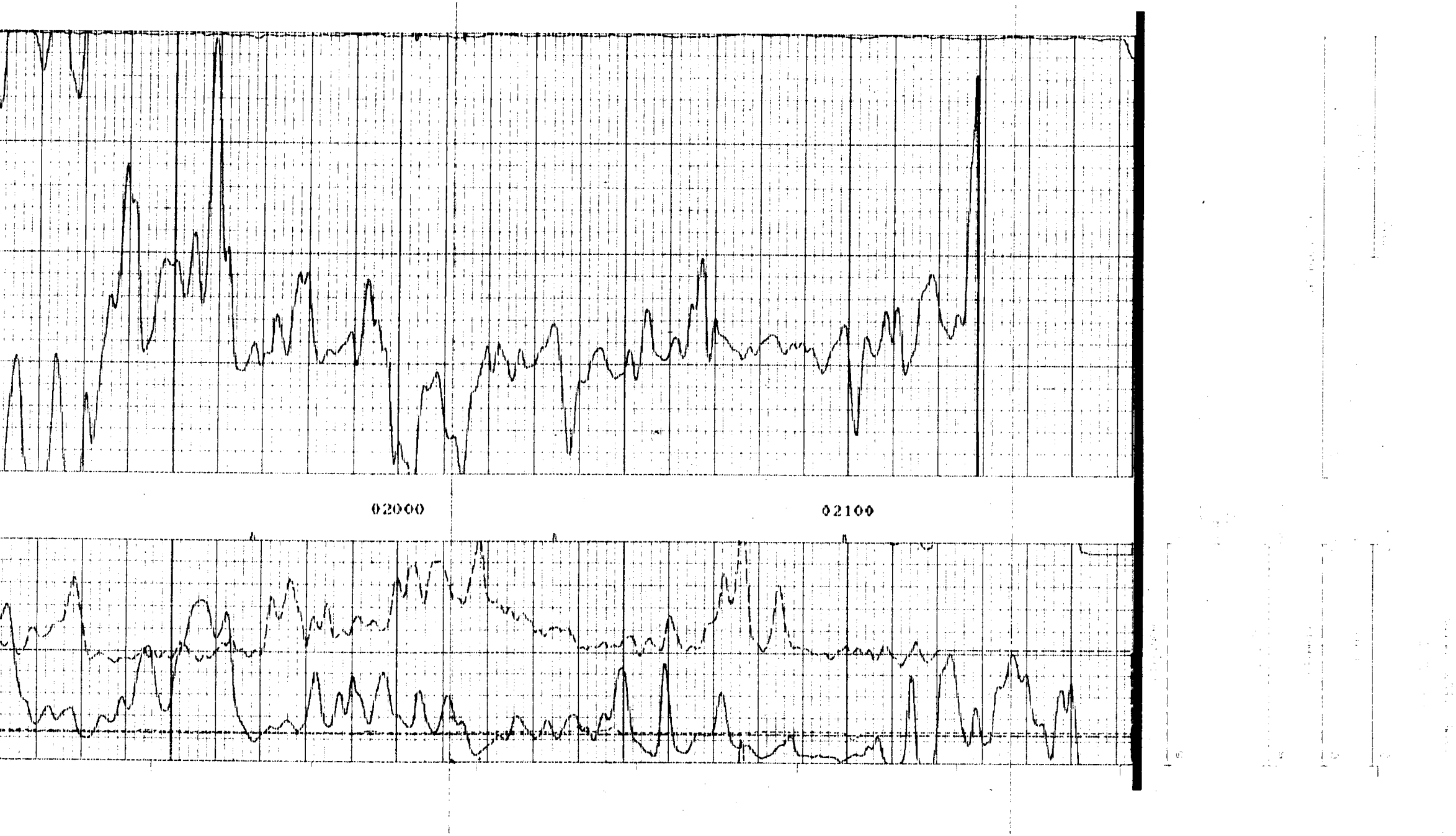

[illegible]

[illegible]

[illegible]



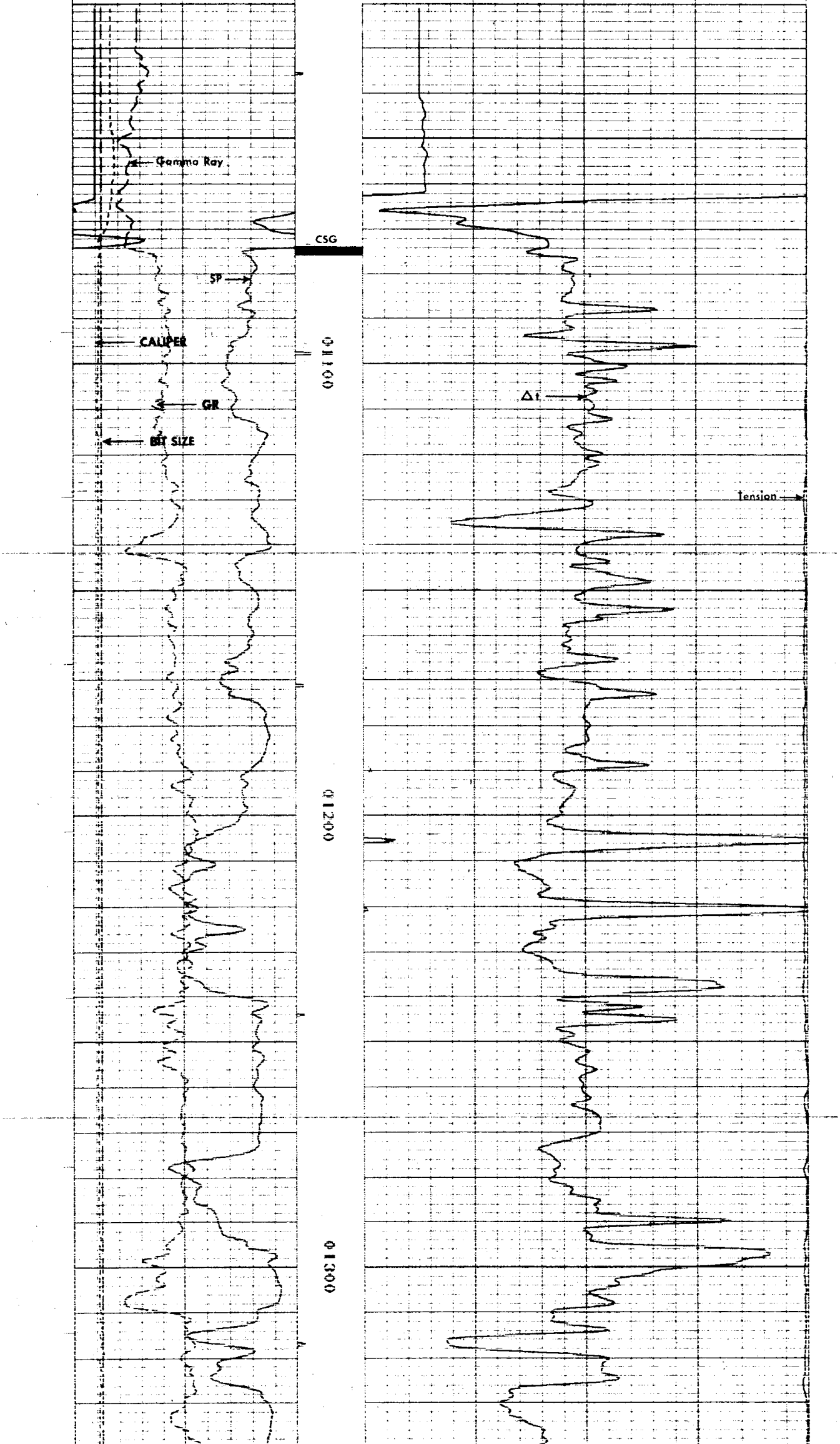

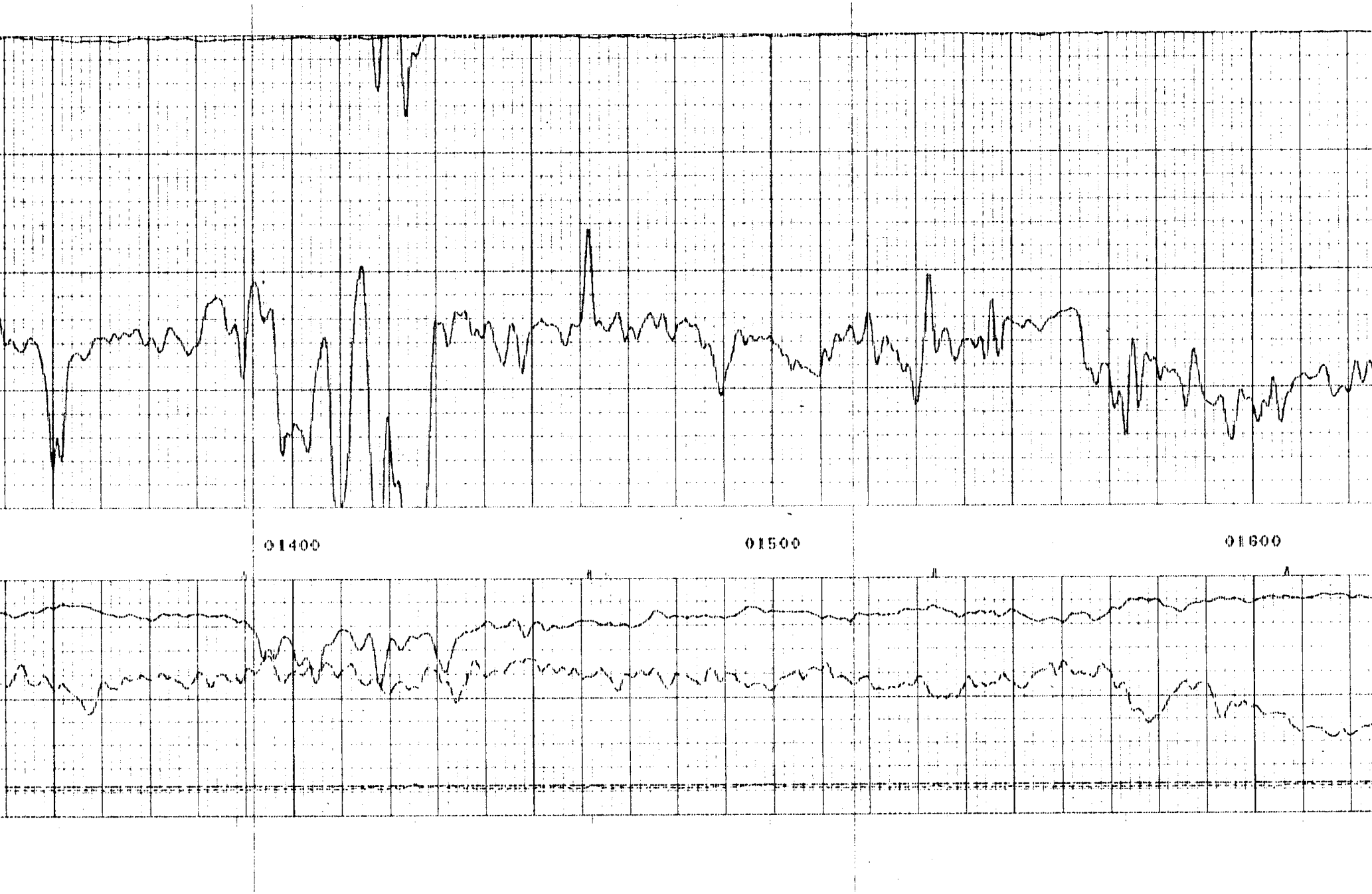

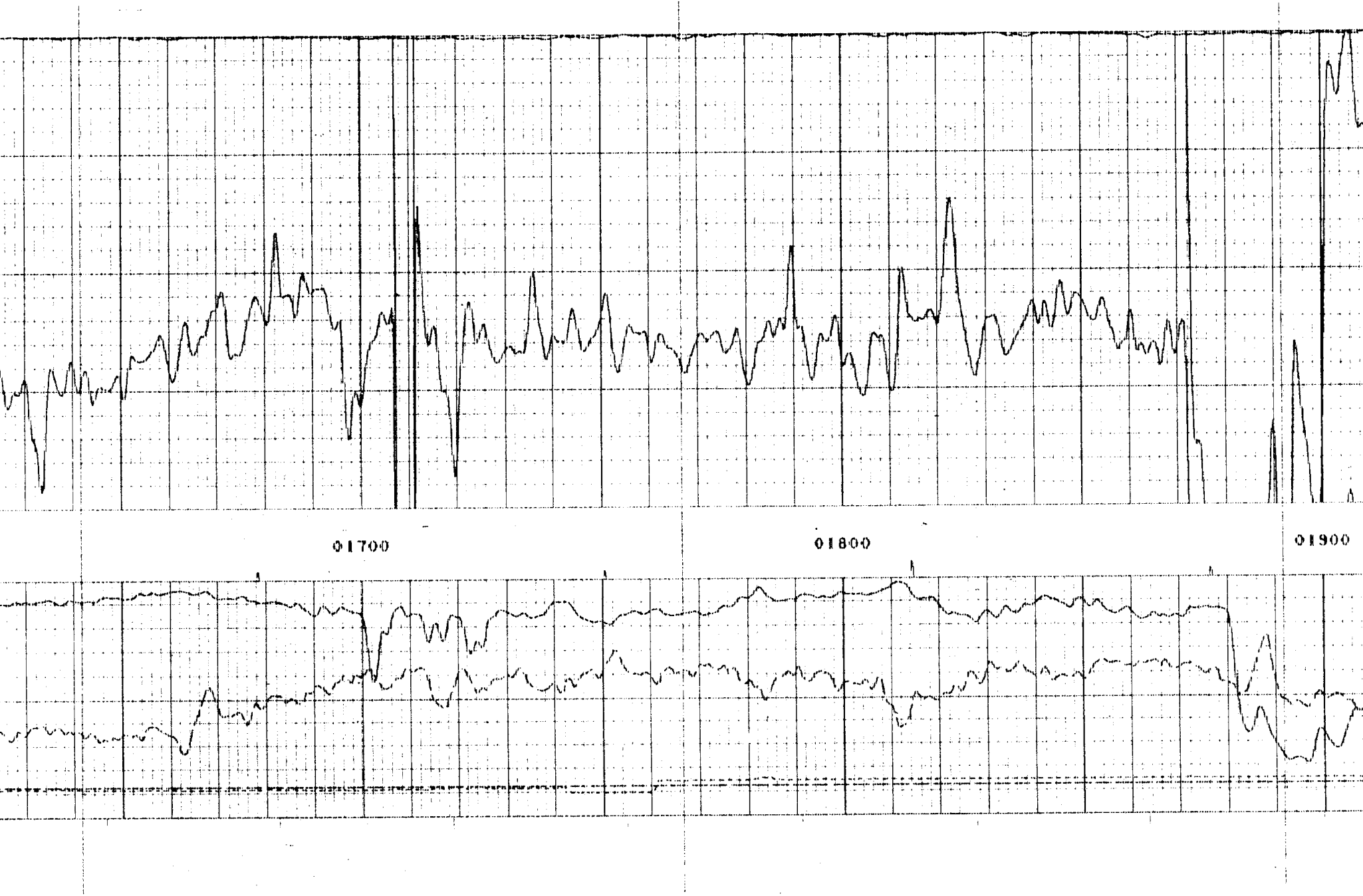

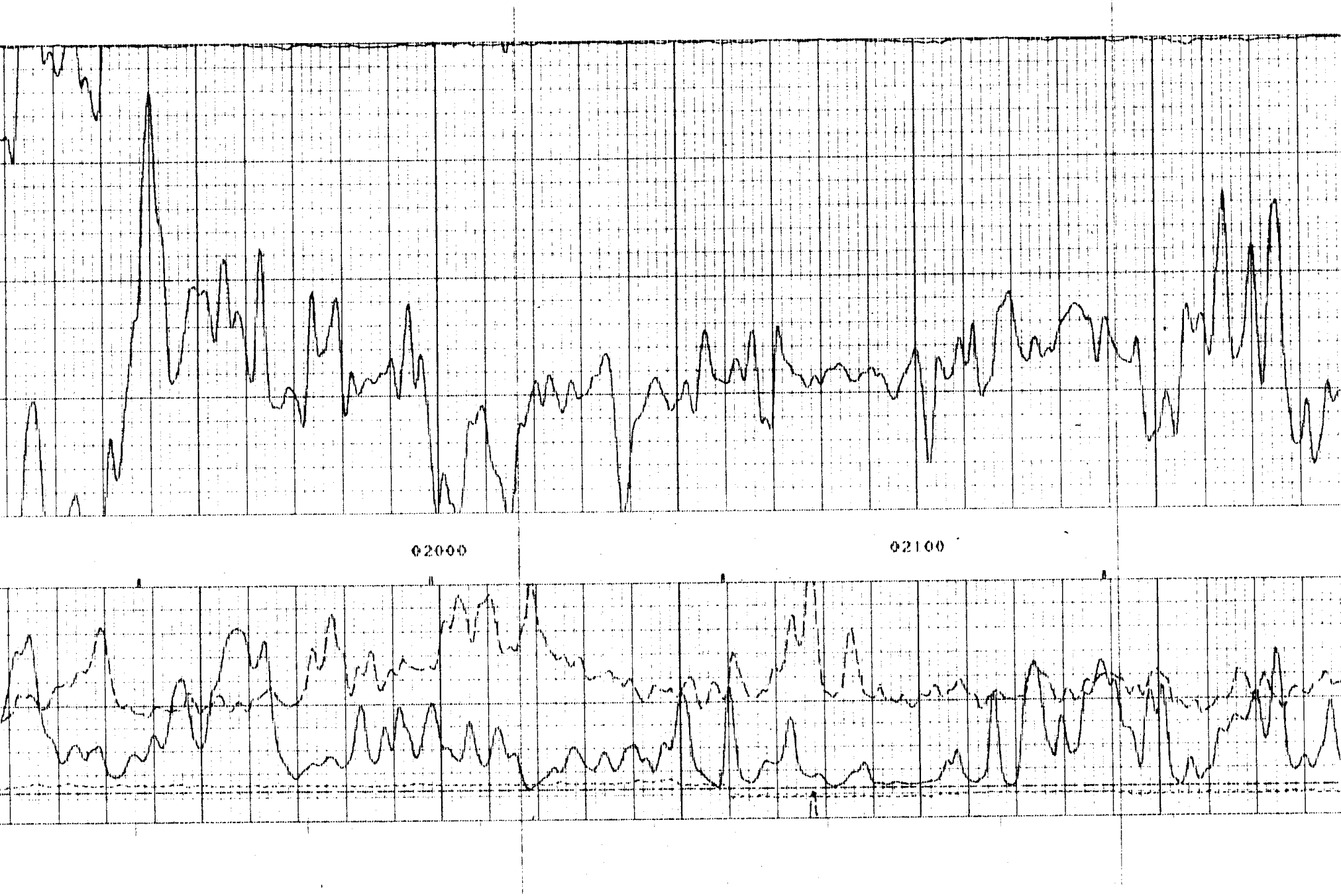

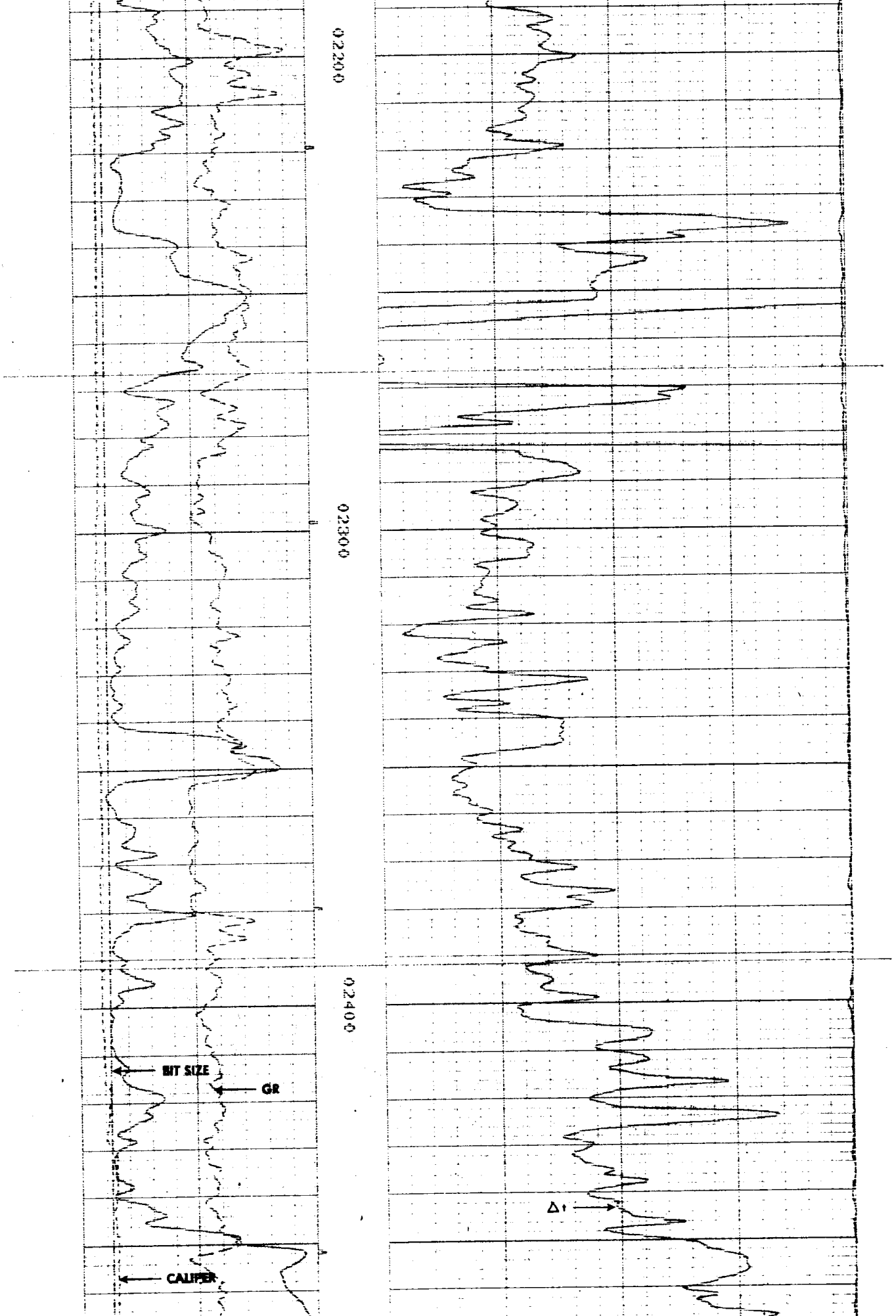

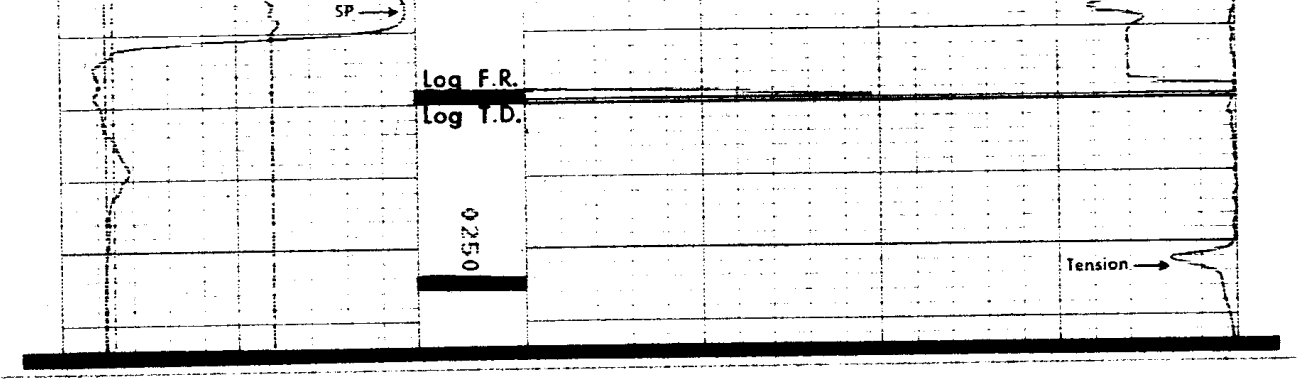

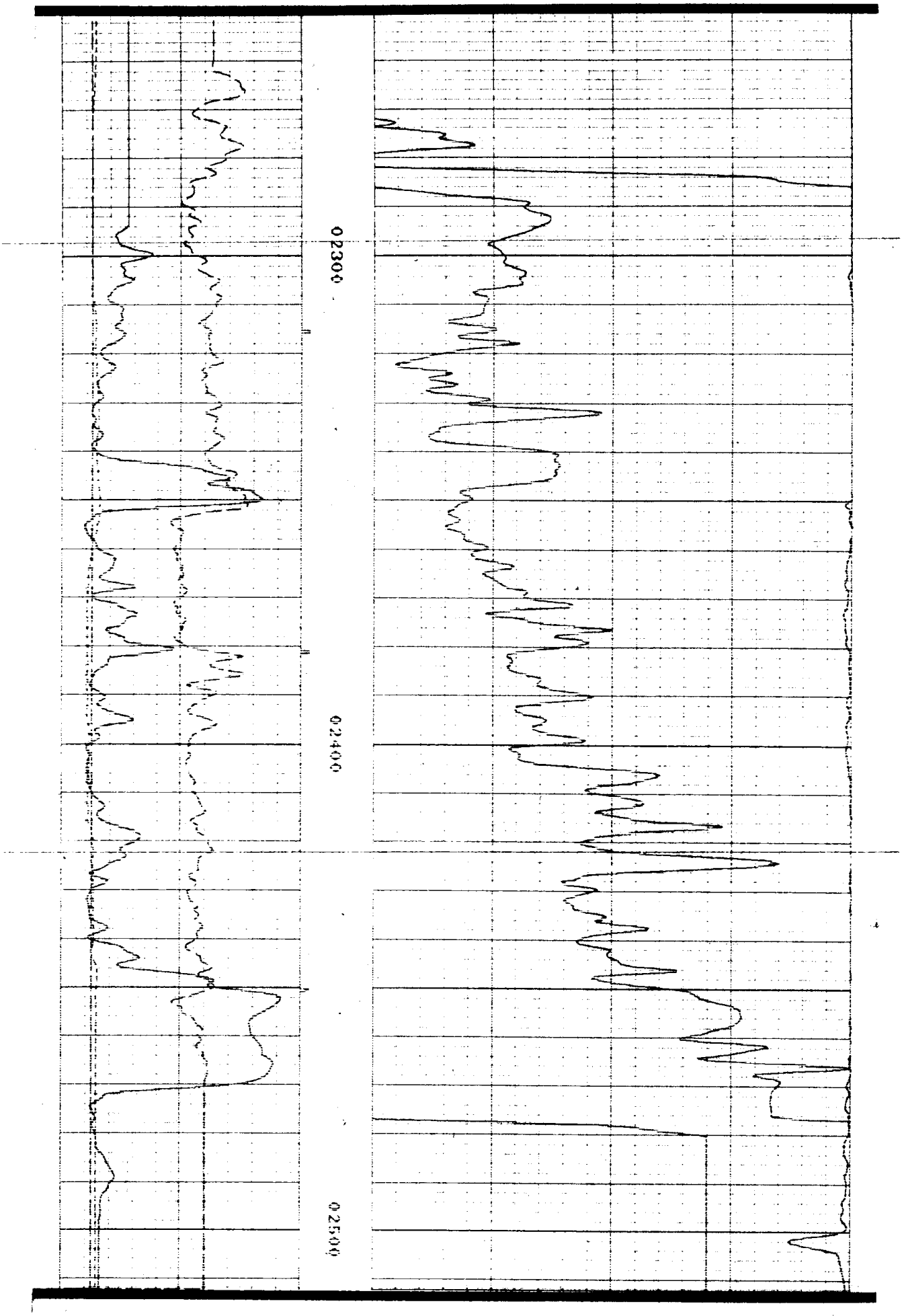REPEAT SECTION