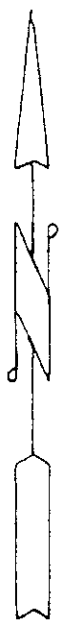


NO. 60-7-128
R.R. MITCHELL

*Adams Lease
Block #4*

SE COR., JAMES HARRIS
CLAIM NO. 44



S 92° 10' W 4728.80'

3725

SAMUEL CAMPBELL CL. NO. 64

ELEV. 332.05'
PROPOSED WELL


LOT 2 NE 1/4 NW 1/4
Sec 15 T. 35 N. R. 5 W.

N 1/2, NE 1/4, NW 1/4, Sec 15, T. 35 N., R. 5 W.

SCALE: 1"=600' JULY 13, 1960

RECEIVED
JUL 2 1960

STATE DEPT. OF GEOLOGY
& MINERAL INDUSTRIES



17 5W 15

POK COUNTY
OREGON

NO. 60-7-128
R.R. MITCHELL

SE COR., JAMES HARRIS
CLAIM NO. 44



S 92° 10' W 4728.80'

SAMUEL CAMPBELL CL. NO. 64

ELEV. 332.05'
PROPOSED WELL


LOT 2 NE 1/4 NW 1/4
Sec 15 T. 35 N. R. 5 W.

4470

SCALE: 1"=600' JULY 13, 1960

RECEIVED
JUL 20 1960

STATE DEPT. OF GEOLOGY
& MINERAL INDUSTRIES



17 5W 15

POK COUNTY
OREGON